

RESERVE ACTION SHEET - CONSERVATION RESERVES

HILL RIVER NATURE RESERVE (A↑36093)

Shire of Dandaragan

REASON FOR ACTION

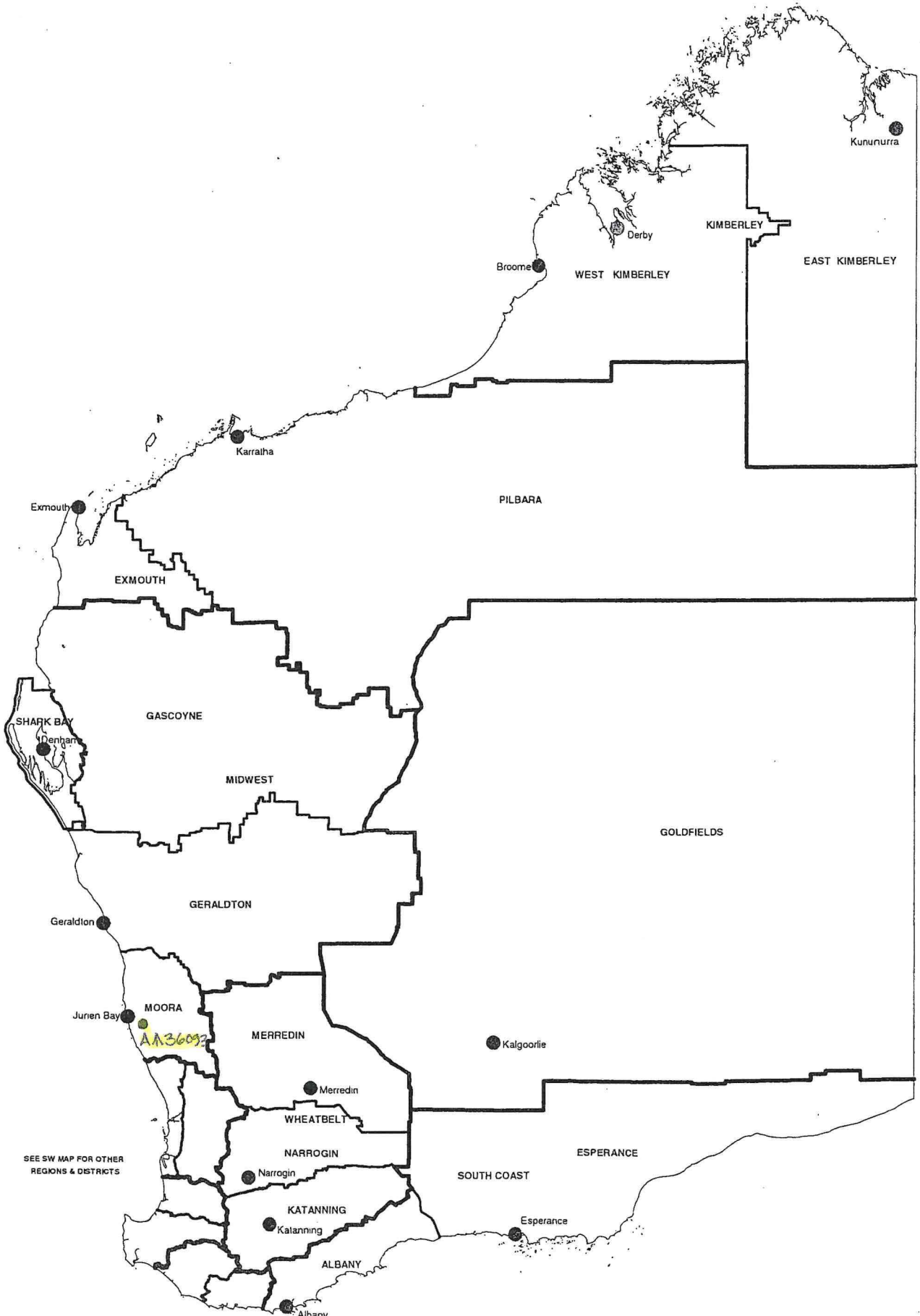
Amendment of the reserve to excise 1841 sqm for the Dampier to Bunbury Natural Gas Pipeline (DBNGP) Corridor. The corridor comprises Melbourne Location 4303 on Deposited Plan 29772 and reduces the area of this section of the nature reserve to 881.8159 ha. Hill River Nature Reserve (A↑36093) is a class A reserve vested in the Conservation Commission for the purpose "Conservation of Flora and Fauna".

Area: 881.8159 ha

The DBNGP Expansion Project is a government initiative to expand the existing DBNGP Corridor and create State Corridor Rights to the DBNGP Land Access Minister for the existing and expanded DBNGP Corridor. The Project received Cabinet approval on 14 February 2000. A portion of Hill River Nature Reserve was already within the DBNGP Corridor and had an existing easement to the DBNGP Land Access Minister. The proposal to alter the rights is over the existing portion in the DBNGP corridor only. The rights protected by the existing easement will be replaced by State Corridor Rights as described in section 28 of the DBNGP Act. The effect of State Corridor Rights does not alter the status or purpose of the nature reserve but allows the Minister to utilise that area for gas related purposes when and if required.

- Date of amendment: 20 August 2002 (p. 108)
- Recommended IUCN classification: 1a
- Plans at Folios: pp. 210-213
- Native Title: Excision is from a vested reserve.

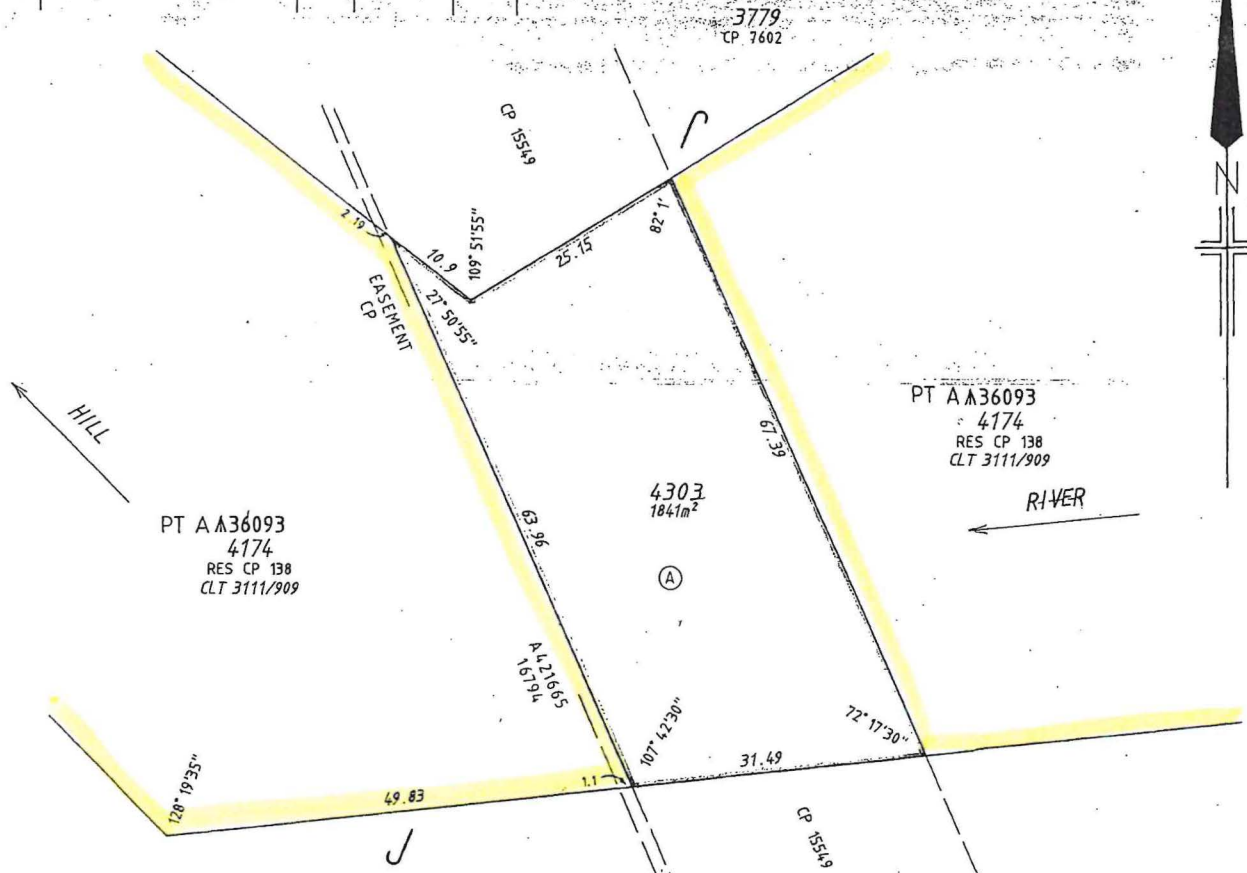
OFFICER	ACTION	
1	LAND & EXTERNAL FUNDING UNIT	
	- Lisa Wright, Woodvale	_____
	- District Manager, Moora District	_____
	- Regional Manager, Mid West Region	_____
2	SENIOR POLICY ADVISOR	To note native title clearance: _____
3	UNIT LEADER, LAND & EXTERNAL FUNDING	To note: _____
4	A/DIRECTOR, NATURE CONSERVATION	To note: _____
5	CIS	To note: _____
6	CONSERVATION ESTATE OFFICER	Reserve details to inside cover of file _____



**DEPARTMENT OF CONSERVATION AND LAND MANAGEMENT
REGION AND DISTRICT BOUNDARIES**

OCTOBER 2001

ED/VER	AMENDMENT	BY	SIGNATURE	DATE
1/2	ADD INTERESTS & NOTIFICATIONS TABLE AND PURPOSE	DOLA	<i>Mckenna</i>	7.6.02



TRANSFER OF LAND (SURVEYS) REGULATIONS 1995 5(6), IN ACCORDANCE WITH THAT REGULATION THE EXTENT OF THE RESIDUE OF THE LOCATION IS NOT FULLY DEPICTED ON THIS PLAN.

INTERESTS AND NOTIFICATIONS

SUBJECT	PURPOSE	STATUTORY REFERENCE	ORIGIN	LAND BURDENED	BENEFIT TO	COMMENTS
(A)	STATE CORRIDOR RIGHTS	DAMPIER TO BUNBURY PIPELINE ACT 1997	H591208	LOT 4303	DBNGP LAND ACCESS MINISTER	
(A)	EASEMENT	the S.E.C. Act	E 054841	LOT 4303	SECWA	



Warren King & Company
 LAND ENGINEERING & PIPELINE SURVEYORS
 2 VICTORIA STREET
 MIDLAND WA 6056
 Telephone (08) 9274 2535
 Facsimile (08) 9274 2545

AREAS AND DIMENSIONS DERIVED FROM THE SCDB 13/11/2001

TYPE CROWN

PURPOSE SUBDIVISION (DBNGP CORRIDOR)

PLAN OF LOT 4303



DISTRICT MELBOURNE DOLA FILE 543/1998 V6

TOWNSITE _____

LOCAL AUTHORITY SHIRE OF DANDARAGAN

LOCALITY _____

FORMER TENURE (AA36093) LOT 4174 ON RES CP 138 CLT 3111/909	ON INDEX COWALLA 150000	FIELD BOOK
--	----------------------------	------------

SCALE: 1:500
 ALL DISTANCE ARE IN METRES

SURVEYOR'S CERTIFICATE - Reg 54

I hereby certify that this is a correct representation of the survey and/or calculations from measurements recorded in the field book lodged for the purposes of this plan and that it complies with the relevant written laws in relation to which it is lodged.

Licensed Surveyor _____ Date _____

LOGGED DATE 24.1.2002

TYPE OF VALIDATION FULL AUDIT

LEGAL COMPONENT HEAVILLE

DOCKET PLAN / DIAGRAM _____

CERTIFIED CORRECT HEAVILLE 8.2.02

F.S.C. _____

SURVEYOR'S CERTIFICATE - Compiled

I CHARLES WARREN KING hereby certify that this compiled plan (a) is a correct and accurate representation of the survey(s) of the subject land; and (b) is in accordance with the relevant law in relation to which it is lodged.

Charles Warren King 24/1/02
 Licensed Surveyor Date

SURVEY FIRM WARREN KING AND COMPANY

APPROVED BY WESTERN AUSTRALIAN PLANNING COMMISSION

FILE _____

DELEGATED UNDER 5.20 WAPC ACT 1995

IN ORDER FOR DEALINGS

SUBJECT TO Redescription of A.M 36093

FOR INSPECTOR OF PLANS & SURVEYS AUTHORIZED LAND OFFICER

[Signature] 8.2.02
 DATE

APPROVED REG 21(1)

DOLA
 Department of LAND ADMINISTRATION

DEPOSITED PLAN

29772

EDITION 1 VERSION 2

SHEET 1 OF 1

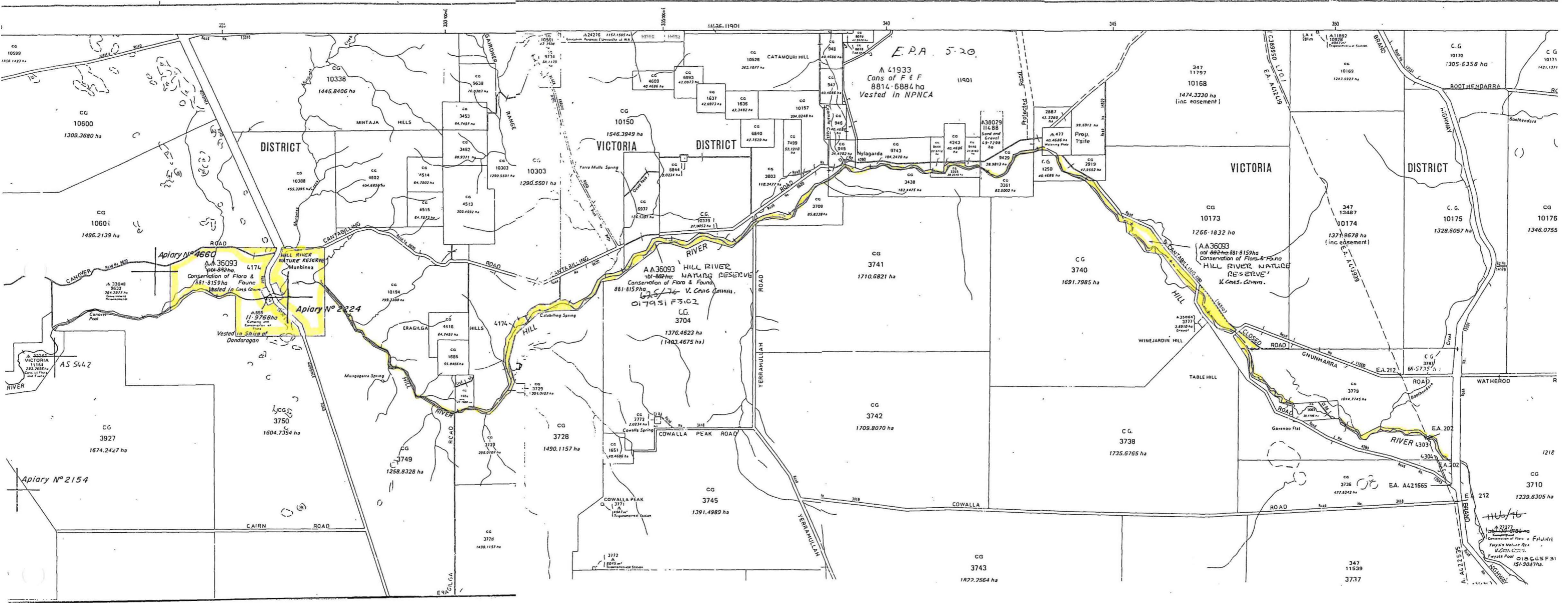
APPROVED 20.8.02
 INSPECTOR OF PLANS & SURVEYS AUTHORIZED LAND OFFICER

Customer Advices for Reserve Act. s
1/05/2003 - 31/05/2003

Shire of Dandaragan 1/05/2003 - 31/05/2003

Reserve No.	Land Description	DOLA File No.	Volume/Folio	Action	Document No.	Registered	Street Name	Area	Public Plans
11883	Victoria Location 12029 on Deposited Plan 92278	01720-1989-01RO	3011-712	Change of Purpose to "Conservation of Flora and Fauna and Trigonometrical Station"	I208882	19/08/2002	Nr Sandy Point Road	4048 sqm	Lesuer & Pt Green Head 1 (50)
11883	Victoria Location 12029 on Deposited Plan 92278	01720-1989-01RO	3011-712	Management Order to Conservation Commission of Western Australia of Locked Bag 104, Bentley Delivery Centre, Bentley, WA 6983 for the designated purpose of "Conservation of Flora and Fauna and Trigonometrical Station"	I208883	19/08/2002	Nr Sandy Point Road	4048 sqm	Lesuer & Pt Green Head 1 (50)
27277	Melbourne Location 4104	03703-1955-01RO	3121-171	Amendment of Reserve to The reserve is amended by excision the DBNGP corridor (1.7354 ha) and area amended to 151.9047ha. The DBNGP corridor being Melbourne Locations 4304 and 4305 on Deposited Plan 29777.	I210557	20/08/2002		151.9047 Ha	
35885	Victoria Location 11778 on Deposited Plan 188791(Reserve35885).	03288-1977-02RO	3079-248	Management Order to Shire of Dandaragan, Dandaragan Road, Dandaragan WA. To be utilised for the designated purpose only with the power to license. for the designated purpose of "Rubbish Disposal Site"	I279188	29/10/2002	Canover Road	82.119 Ha	Boullanger & Hill River (50)
35885	Victoria Location 11778 on Deposited Plan 188791(Reserve35885).	03288-1977-02RO	3079-248	Revocation of Management Order (Shire of Dandaragan) for the designated purpose of ""	I279187	29/10/2002	Canover Road	82.119 Ha	Boullanger & Hill River (50)
36093	Melbourne Location 4174	03531-1977-01RO	3111-909	Amendment of Reserve to The reserve is amended by excision the DBNGP corridor (1841 square metres) and area amended to 881.8159ha. The DBNGP corridor being Melbourne Location 4303 on Deposited Plan 29772.	I210547	20/08/2002		881.8159 Ha	
36638		02777-1964-01RO	3035-917	Management Order to Shire of Dandaragan, Dandaragan Road, Dandaragan WA. To be utilised for the designated purpose only with power to license for up to 21 years for the designated purpose of "Rubbish Disposal Site and Access"	I279190	29/10/2002	Cervantes Road	13.3362 Ha	BF38(2) 5.25, (10) 1.6 and 2.6
36638		02777-1964-01RO	3035-917	Revocation of Management Order (Shire of Dandaragan) for the designated purpose of "Rubbish Disposal Site and Access".	I279189	29/10/2002	Cervantes Road	13.3362 Ha	BF38(2) 5.25, (10) 1.6 and 2.6
41933	Victoria Location 3599 Victoria Location 10816 Victoria Location 11901	03531-1977-01RO	3121-488	Amendment of Reserve to The reserve is amended by excision the DBNGP corridor (7.3146ha) and area amended to 8807.3738ha. The DBNGP corridor being Victoria Location 12675 on Deposited Plan 29773 and Victoria Location 12676 on Deposited Plan 29776.	I210528	20/08/2002		8807.3738 Ha	

COWALLA
WESTERN AUSTRALIA



PT DU Plans: BOULLANGER & Hill River
(1837-11 & 1937-111)
& COWALLA (1937-11)

REDUCED SCALE