

- 4 NOV 1996

DOWD, W.A.

LA404

## FORFEITURES

Department of Land Administration

The following leases and licences together with all rights, title and interest therein have this day been forfeited to the Crown under the Land Act 1933 for the reasons stated.

Dated 22 October 1996.

A. A. SKINNER, Chief Executive Officer.

Name; Lease or Licence No.; District; Reason; Corres No.; Plan.

Murchison Region Aboriginal Corporation; 345B/2427; Yalgoo Lot 178; Non-Compliance with Conditions; 3705/953; CS D44024 BH44 (2) 21.25.

Murchison Region Aboriginal Corporation; 345B/2426; Yalgoo Lot 176; Non-Compliance with Conditions; 3110/969; CS D44024 BH44 (2) 21.25.

Belle-Sonne, Mirielle Helen; 345B/2054; Coomalbidgup Lot 26; Non-Compliance with Conditions; 2519/982; CF29 (2) 25.28.

LA701\*

## RESERVES ACT 1996

(No. 32 of 1996)

It is hereby notified that pursuant to the above Act assented to on 19 September, 1996, the undermentioned reserves have been dealt with in the manner described—

1. Class 'A' Reserve 4561 (Canning Locations 3469 and 3597) "Parklands" is amended by the inclusion of Location 3895 on Diagram 91837 with its area being increased to 499.4387 hectares.  
Public Plan: BG33(2) 24.40  
DOLA File: 2295/897 V3
2. The classification of the following reserves have been downgraded from Class 'A' to Class 'C'—
  - (i) Reserve 23243 (Nelson Location 2931) "Hallsite".  
Public Plan: BH29(2) 14.18  
DOLA File: 3080/904
  - (ii) Reserve 24679 (Borden Lot 45) "Camping and Caravan Park".  
Public Plan: BK28(2) 33.29  
DOLA File: 2766/933
  - (iii) Reserve 24943 (Plantagenet Location 6172) "Preservation of Flora".  
Public Plan: BJ27(10) 8.2  
DOLA File: 1050/958
3. Class 'A' Reserve 15927 (Bunbury Lots 380, 358, 384, 397, 451, 452 and 575) "Recreation and Parking" is amended to exclude Lot 759 on Diagram 91861 with its area being decreased to about 8.1002 hectares.  
Public Plans: BG30(2) 01.32 & 02.32  
DOLA File: 4651/903 V4.
4. Class 'A' Reserve 23000 (Wellington Locations 4583 and 5174) "Travellers Stopping Place and Caravan Park" is amended by the inclusion of Location 5629 on Diagram 90968 with its area being increased to 136.5891 hectares.  
Public Plans: BF30(10) 8.4 & 8.5  
DOLA File: 579/945
5. (i) Class 'C' Reserve 36196 (Tenterden AA Lot 105) "Gravel" is cancelled.  
(ii) Class 'A' Reserve 2218 (Tenterden AA Lot 17) "Conservation of Flora and Fauna" is amended by the inclusion of AA Lot 105 with its area being increased to 55.7512 hectares.  
Public Plan: Tenterden (2) NW  
DOLA File: 2978/891
6. Class 'A' Reserve 36996 (Nelson District) "National Park and Water" is amended by:-
  - (a) the excision of that area now contained in Locations 13471 to 13474 inclusive as depicted on Reserve Plan 431.
  - (b) the inclusion of Location 13481 as depicted on Miscellaneous Diagram 525.

The reserve being redescribed to comprise Locations 3706, 4418, 5222, 5223, 5224, 5225, 5239, 5472, 5603, 6464, 6950, 6951, 6955, 6962, 6964, 6965, 6966, 6967, 6968, 7202, 7203, 7562, 7594, 7612, 7636, 7640, 7645, 7646, 7649, 7658, 7659, 7660, 7661, 7662, 7669, 7670, 7671, 7672, 7673, 7674, 7675, 7676, 7678, 7679, 7680, 7681, 7682, 7683, 7760, 7831, 7832, 7833, 7834, 7835, 7836, 7837, 7838, 7839, 7840, 7841, 7842, 7843, 7844, 7845, 7846, 7847, 7848, 7849, 7850, 7851, 7852, 7853, 7854, 7855, 7856, 7857, 7858, 7859, 7860, 7861, 7862, 7863, 7864, 7898, 7899, 8288, 9277, 9957, 11100, 12730, 12731, 12873, 12887, 12891, 12896, 12901, 12902, 12903, 12910, 12917, 12918, 12919, 12920, 12921, 12922, 12923, 12924, 12925, 12926, 12927, 12928, 12929, 12930, 12932, 12933, 12934, 12936, 12937, 12938, 12939, 12940, 12941, 12942, 12953, 13057, 13058, 13078, 13324, 13370, 13382, 13383, 13384, 13385, 13386, 13387,

6-11-96

3 Mr. Skinner for your letter

## CLAUSE 9

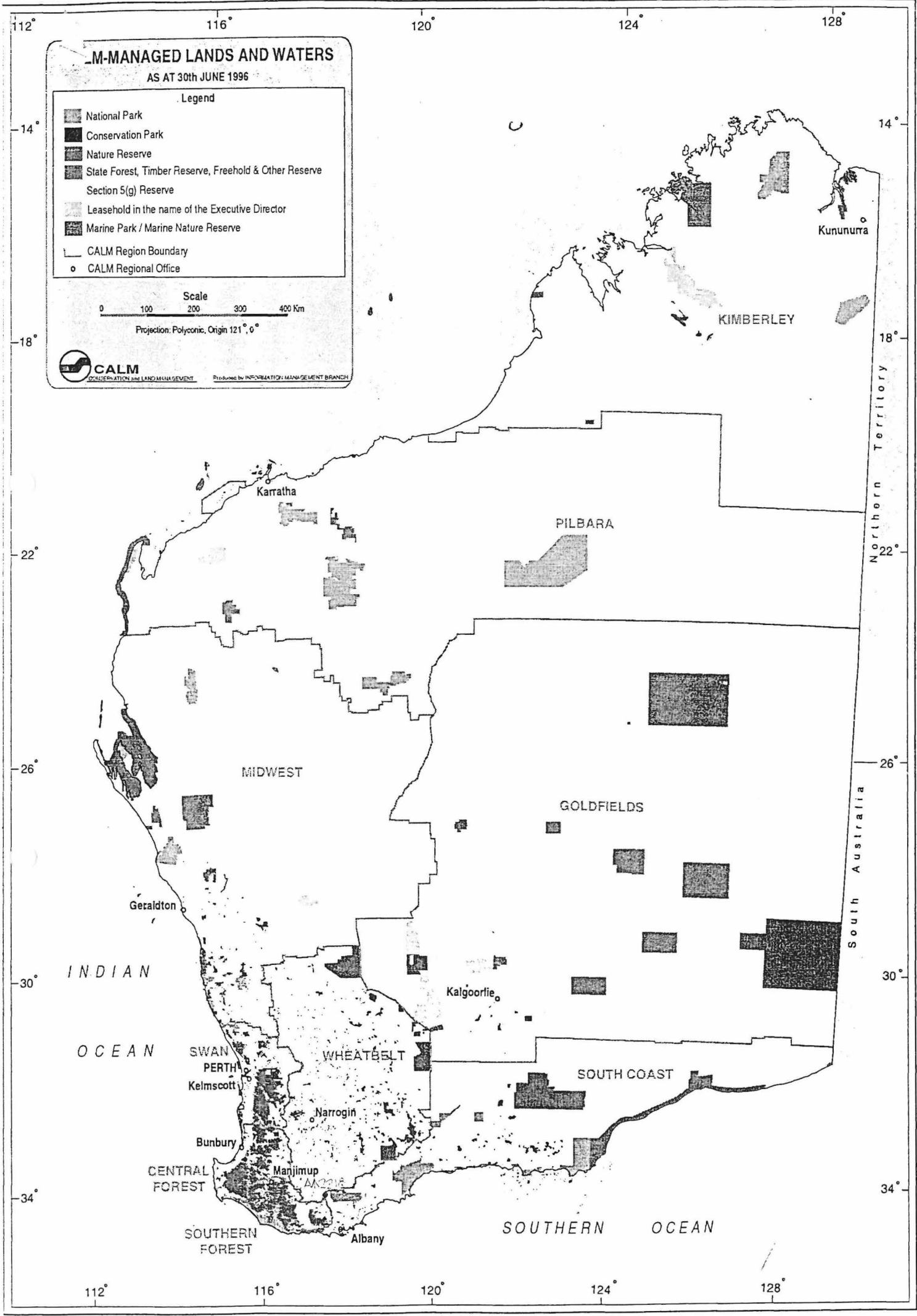
Class "C" Reserve 36196 is set apart for the purpose of "Gravel" and vested in the Commissioner of Main Roads. The reserve has an area of 10.8656 hectares and is now surplus to Main Roads Department requirements as gravel deposits have been depleted. The reserve has been successfully rehabilitated.

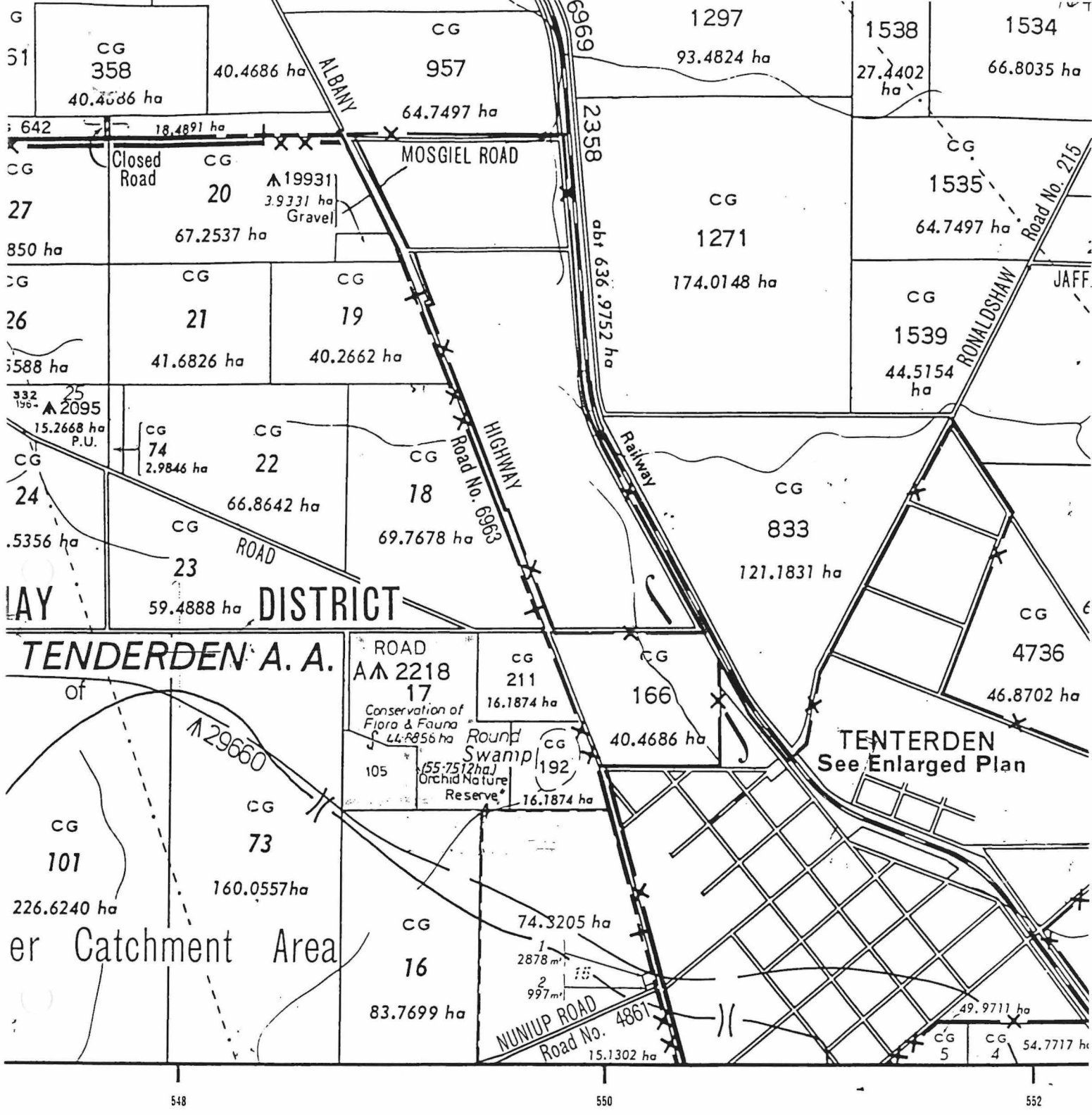
Reserve 36196 abuts Class "A" "Conservation of Flora and Fauna" Reserve 2218 which is vested in the National Parks and Nature Conservation Authority. The reserve is named the "Orchid Nature Reserve" and is situated approximately two kilometres from Tenterden Townsite. The Department of Conservation and Land Management has advised that Reserve 36196 has conservation value and supports amalgamation into Reserve 2218.

The Shire of Cranbrook, Departments of Minerals and Energy and Aboriginal Affairs have no objection to the proposal.

In view of the "A" Classification over Reserve 2218, Reserves Bill action is necessary to allow the inclusion of this area into Reserve 2218.

Electoral District of Stirling  
South-West Electoral Region  
Shire of Cranbrook



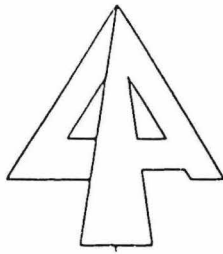


P&F PLAN, TENTERDEN NW (2429-111 NW)

SCALE 1:25 000

65-2107

TOWN...



# THE AMENDMENT OF CLASS "A" RESERVE 2218 BY THE INCLUSION OF TENTERDEN AGRICULTURAL AREA LOT 105 AS COLOURED DARK PINK.

SCALE 1:20000

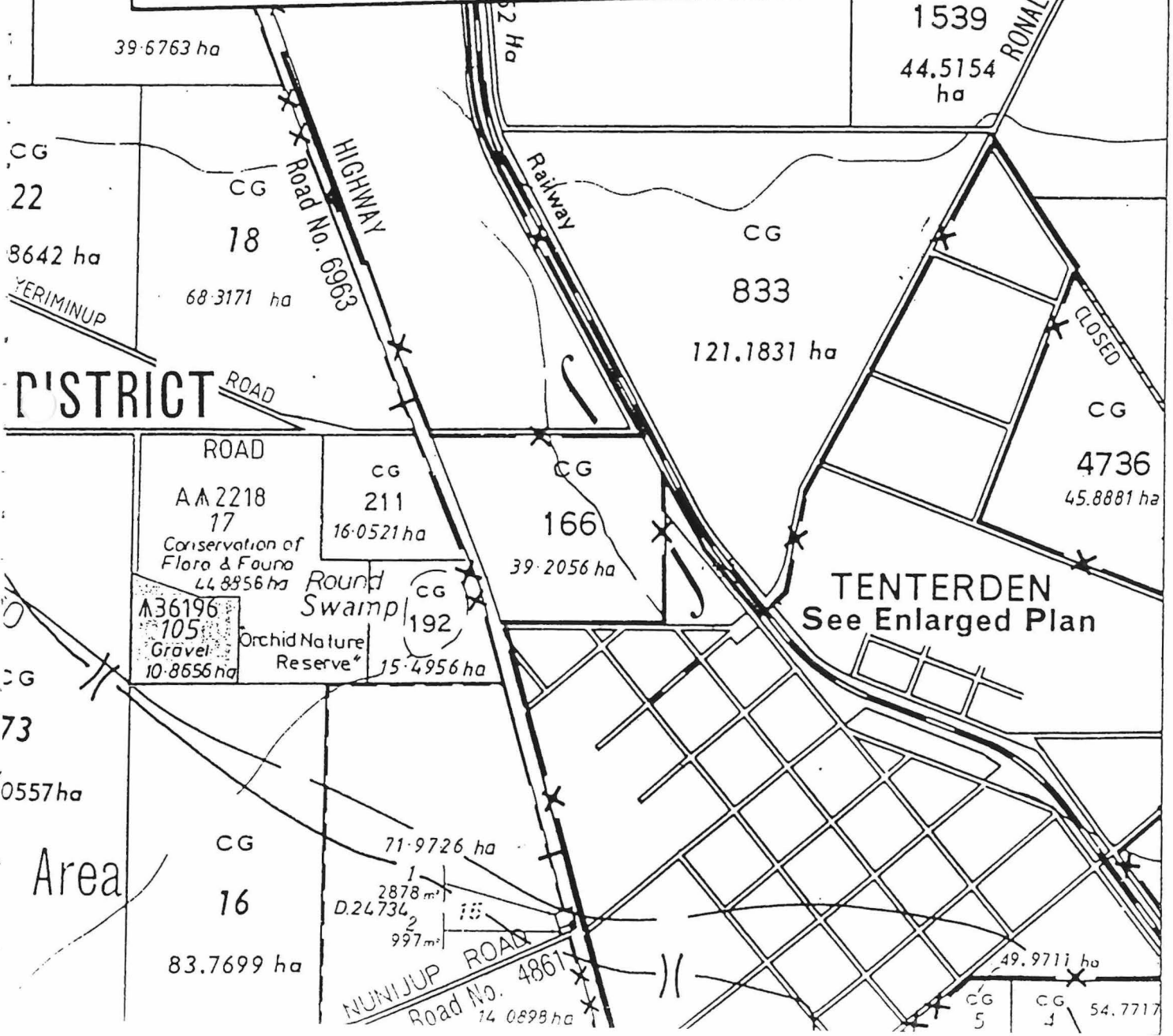
HAY DISTRICT

Corr: 2978/891 Volume 2

D.O.L.A Public Plan. TENTERDEN N.W 1:25000

ALBANY  
48ha  
19931  
3-6956ha  
Gravel

CG  
880  
497 ha  
CG  
1534  
66.8035 ha  
CG  
35  
497 ha  
Road No. 215



CG  
22  
8642 ha  
YERIMINUP ROAD

DISTRICT ROAD

CG  
73  
0557ha  
Area

CG  
16  
83.7699 ha

71-9726 ha  
1  
2878 m<sup>2</sup>  
D.24734  
2  
997 m<sup>2</sup>  
NUNIJUP ROAD  
Road No. 4861  
14 0898 ha

TENTERDEN  
See Enlarged Plan

CLOSED  
CG  
4736  
45.8881 ha

CG  
5  
CG  
J  
54.7717