

NATURE RESERVE

RESERVE NO: 36519

GOVERNMENT GAZETTE
Date Page No.

FILE NUMBER: 787/73

PURPOSE: Conservation of Flora and Fauna 29.2.80 635

NAME:

CLASS (Land Act):

AREA: 58.4671 ha 29.2.80 635

VESTING: W.A.W.A. 29.2.80 624

LOCATION NO(S): 7019, 7612, 26016.

CLASSIFICATION:
(Wildlife Act
Section 12A)

LITHO: Brookton 1:50 000 (Davis Road)

LOCAL AUTHORITY: BROOKTON

Notes:

NAMING OF RESERVES

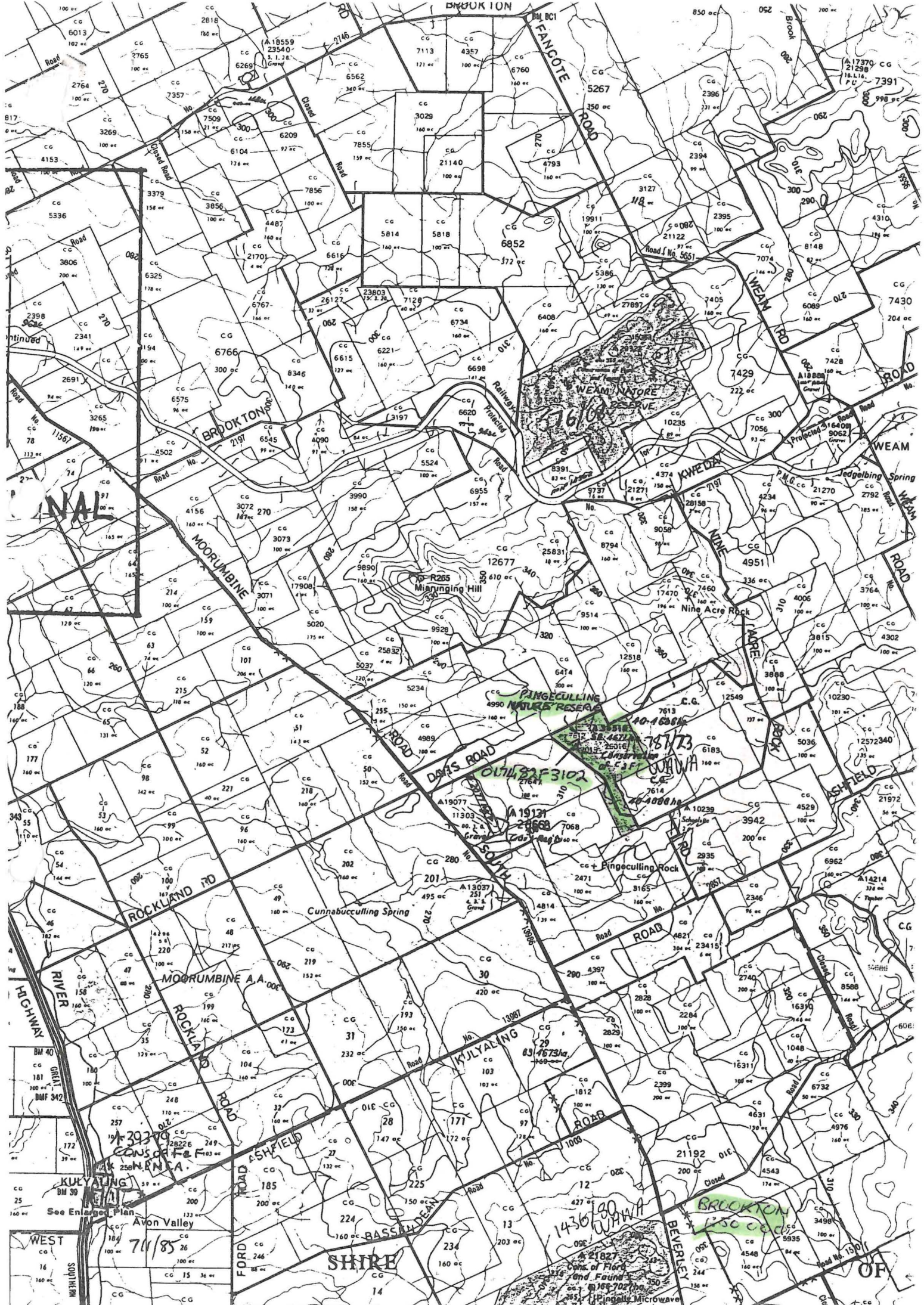
Department of Land Administration,
Perth, 19 December 1986.

Corres. No. 3583/981.

IT is hereby notified for general information that the Reserves listed in the Schedule hereunder are by this Notice, named in accordance with the said Schedule.

- | Reserve No; Reserve Name; Public Plan | |
|--|--|
| 22262; Wundowlin Nature Reserve; Mukinbudin 1:50 000. | 36063; Strange Road Nature Reserve; Luptons S.W., S.E. |
| 31715; Barbalin Nature Reserve; Mukinbudin 1:50 000. | 19740; Bartram Nature Reserve; Luptons S.E. |
| 13051; Calcaling Nature Reserve; Calcaling 1:50 000. | 36519; Pingeculling Nature Reserve; Brookton S.W. |
| 30705; South Wilgoyne Nature Reserve; Calcaling 1:50 000. | 36742; Brookton Highway Nature Reserve; Luptons S.E. |
| 31629; Cookinbin Nature Reserve; Nungarin 1:50 000. | 8830; Bulgin Nature Reserve; Cunderdin 1:50 000. |
| 23835; Karloning Nature Reserve; Karloning 1:50 000. | 10313; Noonying Nature Reserve; 26C/40. |
| 29303; North Bonnie Rock Nature Reserve; Blain 1:50 000. | 23566; Tammin Nature Reserve; 26C/40. |
| 20530; Portion of Joverdine Nature Reserve; Bonnie Rock 1:50 000. | 17732; North Bungulla Nature Reserve; Kellerberrin 1:50 000. |
| 37034; Portion of Joverdine Nature Reserve; Bonnie Rock 1:50 000. | 4667; Lundy Nature Reserve; 26B/40. |
| 36526; Lake Cronin Nature Reserve; Lake Cronin 1:50 000. | 24831; Wyola Nature Reserve; 26C/40. |
| A17186; Walyormouring Nature Reserve; Botherling S.W. & S.E. | 28289; Moulieu Nature Reserve; 3B/40. |
| A4313; Eaton Nature Reserve; Quelagetting 1:50 000. | 33990; Bungulla Nature Reserve; Bungulla Townsite. |
| 14510; Hindmarsh Nature Reserve; Quelagetting 1:50 000. | 21153; Morranoppin Nature Reserve; Doodlakine 1:50 000. |
| A9228; Moonijin Nature Reserve; Cadoux S.E. | 22921; Durokoppin Nature Reserve; Kodjikooin 1:50 000. |
| 15794; Cullimbini Nature Reserve; Cadoux N.E. | 12329; North Bandee Nature Reserve; Kodjikooin 1:50 000. |
| 10991; Carrimbin Rock Nature Reserve; 33/80. | 24897; Mournucking Nature Reserve; Kellerberrin 1:50 000. |
| 21719; Wallambin Nature Reserve; Yelbeni 1:50 000. | 25112; Portion of Glenluce Nature Reserve; Pantapin 1:50 000. |
| 10992; Elashgin Nature Reserve; Bulagin 1:50 000. | 26266; Portion of Glenluce Nature Reserve; Pantapin 1:50 000. |
| 23887; Wyalkatchem Nature Reserve; Wyalkatchem 1:10 000 5.6 & 5.7. | 30903; Craig Nature Reserve; Pantapin 1:50 000. |
| 34385; Nembudding Nature Reserve; Yelbeni 1:50 000. | 5456; Dead Mans Swamp Nature Reserve; Hillman S.E. Moodiarup N.E. |
| 15386; Yelbeni Nature Reserve; Yelbeni Townsite. | 25904; Boolading Nature Reserve; Boolading Townsite. |
| 35413; Walcancobbing Nature Reserve; Trayning 1:50 000. | 16904; Hillman Nature Reserve; Hillman N.W. |
| 15570; East Wallambin Nature Reserve; Lake Wallambin S.E. | 21521; Williams Nature Reserve; Williams N.E. |
| 20986; Marindo Nature Reserve; Beacon 1:50 000. | 29313; Borgey Nature Reserve; Highbury N.W. Williams N.E. |
| 22457; North Beacon Nature Reserve; Beacon 1:50 000. | 32448; Moorapulling Nature Reserve; Dwarda S.W. |
| 26911; Beebeegnying Nature Reserve; Gabbing 1:50 000. | 30563; Moomagul Nature Reserve; Dattening N.W. |
| 17923; Mungarri Nature Reserve; Beacon 1:50 000. | 19784; Haddleton Springs Nature Reserve; Blackwood River N.W., S.W. |
| 24539; Herndermuning Nature Reserve; Beacon 1:50 000. | 29322; Weam Nature Reserve; Brookton S.W., N.W. |
| 35679; Danjinning Nature Reserve; Karloning 1:50 000. | 31913; Haddleton Nature Reserve; Blackwood River N.W., N.E. |
| 12689; Wiacubbing Nature Reserve; Bencubin 1:50 000. | 13373; Benjabbering Nature Reserve; Benjabbering Townsite. |
| 26687; North Wallambin Nature Reserve; Lake Wallambin S.E. | 15895; Folly Nature Reserve; Yorkrakine 1:50 000. |
| 24789; Lake Champion Nature Reserve; 35/80. | 14920; Dingo Well Nature Reserve; Wyalkatchem 1:50 000. |
| 23339; Elachbutting Nature Reserve; 67/80. | 13242; Gabwotting Nature Reserve; Wyalkatchem 1:50 000. |
| 23338; Geeraning Nature Reserve; 67/80. | A23756; Portion of Kooljerrenup Nature Reserve; Lake Clifton N.E. |
| 16235; Carrabin Nature Reserve; Carrabin Townsite. | 36126; Portion of Kooljerrenup Nature Reserve; Lake Clifton N.E. |
| 1431; Baladjie Nature Reserve; 53/80, 54/80. | B4990; Portion of Austin Bay Nature Reserve; Mandurah 1:10 000, 2.7. |
| A35732; Walyahmoning Nature Reserve; Waroona Townsite. | B24036; Portion of Austin Bay Nature Reserve; Pinjarra N.W. |
| 24465; Yanneymooning Nature Reserve; 54/80. | 28087; Portion of Austin Bay Nature Reserve; Mandurah S.E., N.E. Pinjarra S.W., N.W. |
| 25194; Anderson Lake Nature Reserve; Toolbrunup S.E. | 24739; McLarty Nature Reserve; Mandurah 1:10 000, 1.5. |
| 26162; Three Swamps Nature Reserve; Toolbrunup S.E. | 33749; Boodalan Nature Reserve; Mandurah 1:10 000, 2.7. |
| 30526; East Balicup Nature Reserve; Toolbrunup S.W. | 16907; Nine Mile Lake Nature Reserve; Pinjarra S.W. |
| 26381; McDougall Nature Reserve; Merilup S.E. | 22199; Buller Nature Reserve; Hamel N.W., S.W. |
| 9237; Portion of Snake Gully Nature Reserve; 88/80, 89/80. | 12049; Harvey Flats Nature Reserve; Hamel S.W. |
| 10351; Portion of Snake Gully Nature Reserve; 88/80, 89/80. | 12632; Riverdale Nature Reserve; Hamel S.W. |
| 36448; Portion of Snake Gully Nature Reserve; 89/80. | 24472; Crampton Nature Reserve; Lake Preston N.E., N.W. |
| 27283; Goodlands Nature Reserve; Kalannie 1:50 000. | 22797; Falls Brook Nature Reserve; Harvey N.E. Tallanalla N.W. |
| 26259; Carlyarn Nature Reserve; Karrakutta 1:50 000. | 34811; Benger Swamp Nature Reserve; Harvey S.W. |
| 18381; Sawyers Nature Reserve; Kalannie 1:50 000. | 1740; Wild Horse Swamp Nature Reserve; Blackwood River S.E. |
| 19650; Old Store Nature Reserve; Kalannie 1:50 000. | 24917; Towering Nature Reserve; Moddiarup N.W. |
| 33803; Milyu Nature Reserve; Perth 1:2 000 12.21, 12.22, 13.21, 13.22. | 30668; Arthur River Nature Reserve; East Arthur N.W. Hillman N.E. |
| 16867; Dukin Nature Reserve; Koorda S.E. | 7349; Jandabup Nature Reserve; Swan 1:10 000, 3.2. |
| 24838; Walk Walkin Nature Reserve; Koorda S.W. | A31048; Portion of Lake Joondalup Nature Reserve; Swan 1:10 000, 2.2. |
| 9281; Portion of Warramuggan Nature Reserve; Koorda S.E. | A21708; Portion of Lake Joondalup Nature Reserve; Swan 1:10 000, 2.2. |
| 16040; Portion of Warramuggan Nature Reserve; Koorda S.E. | 30809; Woodvale Nature Reserve; Swan 1:2 000, 8.03, 8.04, 9.04. |
| 4670; Nembudding South Nature Reserve; Yelbeni S.W. | 25919; Copley Dale Nature Reserve; Swan 1:10 000, 6.3. |
| 12398; Lake Mears Nature Reserve; Quairading S.W. | 30667; Beechina Nature Reserve; 3B/40. |

Records *you* *2 LAND CLERK*
Please ensure that title of list is correct
already done
cf 3.11.87



NAL

Highway
River
See Enlarged Plan
See Enlarged Plan
See Enlarged Plan
See Enlarged Plan
See Enlarged Plan

MOORUMBINE A.A.

CONSOLIDATED

SHIRE OF BROOKING


1436
12827
164702
Pinguiculing Microwave

BROOKTON

OF

52
9R

01748 F3102



Department of
LAND ADMINISTRATION

Your Ref: 017482F3102

Our Ref: 1528/79 RT:JB

Telephone: 323 1614
Enquiries: R. TURNER

EXECUTIVE DIRECTOR
DEPARTMENT OF CONSERVATION AND
LAND MANAGEMENT
CDO

April 28, 1989

DEPARTMENT OF CONSERVATION
AND LAND MANAGEMENT
23 MAY 1989
CCMO, W.A.

RESERVE 36519 - AVON LOCATIONS 7019, 7612, 26016 AND 28956

I advise for your information that Executive Council has:

1. Issued an Order in Council revoking the Order in Council dated February 20, 1980 whereby Reserve No. 36519 was vested in the Western Australian Wildlife Authority in trust for the purpose of "Conservation of Flora and Fauna" and approve the cancellation of the relevant Vesting Order accordingly.
2. Approved of the amendment of Reserve No. 36519 (Avon Locations 7019, 7612 and 26016) "Conservation of Flora and Fauna" to include Location 28956 and of its area being increased accordingly.
3. Issued a proclamation classifying as of Class "A" Reserve No. 36519 (Avon Locations 7019, 7612, 26016 and 28956).
4. Issued an Order in Council directing that Reserve No. 36519 (Avon Locations 7019, 7612, 26016 and 28956) shall vest in and be held by the National Parks and Nature Conservation Authority in trust for the purpose of "Conservation of Flora and Fauna".

Notice to this effect was published in the Government Gazette of 5 May, 1989 and I enclose a print showing the said reserve and the relevant Vesting Order.

Would you please return to this Office the superseded Vesting Order dated 20 February, 1980 for cancellation.

for P. COYNE
MANAGER
PROPERTY MANAGEMENT BRANCH
LAND OPERATIONS DIVISION

Enc.

PM116JB1

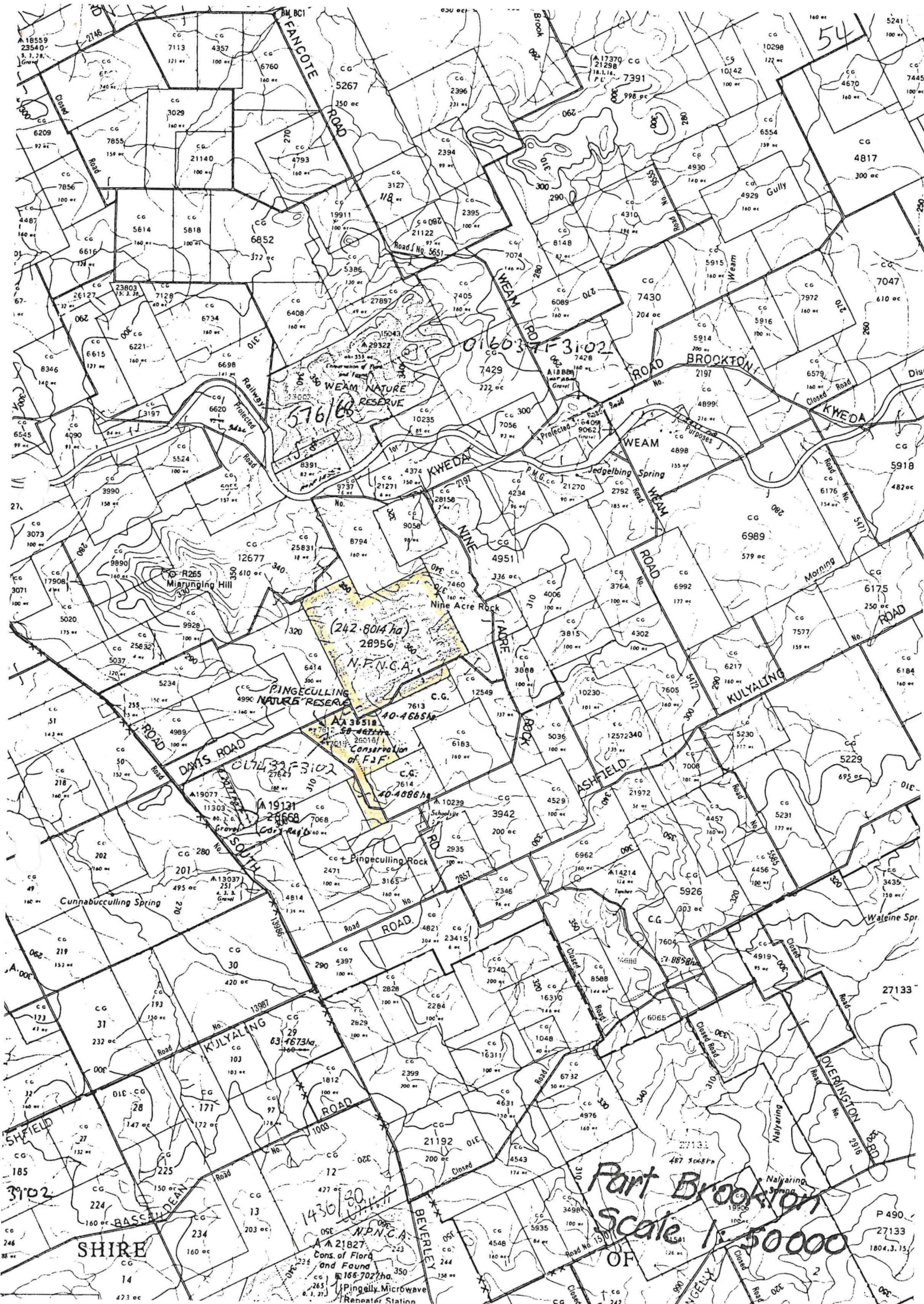
CLERK, WOODVALE - F.Y.I.

6-6-89

① ~~See Reserves~~

Assistant Reserve Clerk - please return vesting order at folio 25.

MLL
N/S-Res.
12-6-89.



54

576/65

016037-3102

(242.8014 ha)
28956
N.F.N.C.A.

40-46654
PINEGULLING
NATURE RESERVE

40-46654
Conservation
of F.F.F.

016037-3102

40-46654
Conservation
of F.F.F.

Part Brookton
Scale 1:50,000

SHIRE

OF

N.F.N.C.A.
Cons. of Flora
and Fauna

Pinegulling Microwave
Repeat Station

P 490

27133

1804.3.15

Schedule

Reserve No. 8019 comprising Fitzgerald Location 1659 and containing an area of 346.6537 hectares.
(Plans: Scadden 1.50 000.)

Given under my hand and the Public Seal of Western Australia, at Perth, on 18 April 1989.

By His Excellency's Command,
E. K. HALLAHAN,
Minister for Lands.

GOD SAVE THE QUEEN !

Land Act 1933

PROCLAMATION

WESTERN AUSTRALIA } By His Excellency Professor Gordon Reid, Com-
GORDON REID, } panion of the Order of Australia, Governor of the
Governor. } State of Western Australia.
[L.S.] }

File No. 1727/09.

WHEREAS by section 31 (1) (a) of the Land Act 1933, the Governor may by Proclamation and subject to such conditions as may be expressed therein classify as of Class "A" any such lands of the Crown reserved to Her Majesty for any purpose; and whereas it is deemed expedient that Reserve Numbers 12049 and 12632 for the purpose of "Conservation of Flora and Fauna, and Water" as described, should be classified as of Class "A": Now, therefore I, the Governor, with the advice and consent of Executive Council do by this my Proclamation classify as of Class "A" the reserve described hereunder.

Schedule

Reserve No. 12049—Wellington Location 1071—79.4196 hectares.

(Plan Hamel S.W. 1:25 000.)

Reserve No. 12632—Wellington Location 5483—38.0339 hectares.

(Plan Hamel S.W. 1:25 000.)

Given under my hand and the Public Seal of Western Australia, at Perth, on 18 April 1989.

By His Excellency's Command,
E. K. HALLAHAN,
Minister for Lands.

GOD SAVE THE QUEEN !

Land Act 1933

PROCLAMATION

WESTERN AUSTRALIA } By His Excellency Professor Gordon Reid, Com-
GORDON REID, } panion of the Order of Australia, Governor of the
Governor. } State of Western Australia.
[L.S.] }

File No. 5029/13.

WHEREAS by section 31 (1) (a) of the Land Act 1933, the Governor may by Proclamation and subject to such conditions as may be expressed therein classify as of Class "A" any such lands of the Crown reserved to Her Majesty for any purpose; and whereas it is deemed expedient that Reserve Number 14907 for the purpose of "Water and Conservation of Flora and Fauna" as described, should be classified as of Class "A": Now, therefore I, the Governor, with the advice and consent of Executive Council do by this my Proclamation classify as of Class "A" the reserve described hereunder.

Schedule

Reserve Number 14907 comprising Ninghan Location 1526 and containing an area of 174.8242 hectares.

(Plan Ballidu N.E. 1:25 000.)

Given under my hand and the Public Seal of Western Australia, at Perth, on 18 April 1989.

By His Excellency's Command,
E. K. HALLAHAN,
Minister for Lands.

GOD SAVE THE QUEEN !

Land Act 1933

PROCLAMATION

WESTERN AUSTRALIA } By His Excellency Professor Gordon Reid, Com-
GORDON REID, } panion of the Order of Australia, Governor of the
Governor. } State of Western Australia.
[L.S.] }

File No. 4505/57.

WHEREAS by section 31 (2) of the Land Act 1933, the Governor may by Proclamation cancel the reservation of any land classified as of Class "B"; and whereas it is deemed expedient that Reserve No. 24979 for the purpose of "Conservation of Flora and Fauna" as described in the Schedule hereunder should be cancelled: Now therefore, I, the Governor, with the advice and consent of Executive Council do by this my Proclamation cancel the reservation as of Class "B" the land described in the Schedule hereunder.

Schedule

Reserve No. 24979 comprising Lancelin and Edwards Islands containing an area of about 8.6189 hectares.

(Public Plan Lancelin Regional and 1:2 000 21.06.)

Given under my hand and the Public Seal of Western Australia, at Perth on 18 April 1989.

By His Excellency's Command,
E. K. HALLAHAN,
Minister for Lands.

GOD SAVE THE QUEEN !

Land Act 1933

PROCLAMATION

WESTERN AUSTRALIA } By His Excellency Professor Gordon Reid, Com-
GORDON REID, } panion of the Order of Australia, Governor of the
Governor. } State of Western Australia.
[L.S.] }

File No. 1528/79.

WHEREAS by section 31 (1) (a) of the Land Act 1933, the Governor may by Proclamation and subject to such conditions as may be expressed therein classify as of Class "A" any such lands of the Crown reserved to Her Majesty for any purpose; and whereas it is deemed expedient that Reserve No. 36519 for the purpose of "Conservation of Flora and Fauna" as described, should be classified as of Class "A": Now, therefore I, the Governor, with the advice and consent of Executive Council do by this my Proclamation classify as of Class "A" the reserve described hereunder.

Schedule

Reserve No. 36519 comprising Avon Location 7019, 7612, 26016 and 28956 and containing an area of 242.8014 hectares accordingly.

(Plan Brookton S.W. 1:25 000.)

Given under my hand and the Public Seal of Western Australia, at Perth, on 18 April 1989.

By His Excellency's Command,
E. K. HALLAHAN,
Minister for Lands.

GOD SAVE THE QUEEN !

Land Act 1933

PROCLAMATION

WESTERN AUSTRALIA } By His Excellency Professor Gordon Reid, Com-
GORDON REID, } panion of the Order of Australia, Governor of the
Governor. } State of Western Australia.
[L.S.] }

File No. 1900/984.

WHEREAS by section 31 (1) (a) of the Land Act 1933, the Governor may by Proclamation and subject to such conditions as may be expressed therein classify as of Class "A" any such lands of the Crown reserved to Her Majesty for any purpose; and whereas it is deemed expedient that the reserves listed in the schedule for the purpose of "Conservation of Flora and Fauna" as described, should be classified as of Class "A": Now, therefore I, the Governor,

23-5-89
1. Lands

File No. 11580/03.—That Class "A" Reserve No. 8019 (Fitzgerald Location 1659) should vest in and be held by the National Parks and Nature Conservation Authority in trust for the purpose of "Conservation of Flora and Fauna".

File No. 5029/13.—That Class "A" Reserve No. 14907 (Ningham Location 1526) should vest in and be held by the National Parks and Nature Conservation Authority in trust for the purpose of "Water and Conservation of Flora and Fauna".

File No. 1900/984.—That Class "A" Reserves 4313, 8830, 15564, 15570, 16136, 16235, 16293, 16346, 16412, 16493, 16683, 17055, 17257, 17771 and 17778, should vest in and be held by the National Parks and Nature Conservation Authority in trust for the purpose of "Conservation of Flora and Fauna".

Land Act 1933

ORDERS IN COUNCIL

WHEREAS by section 33 of the Land Act 1933, it is made lawful for the Governor to direct that any Reserve shall vest in and be held by any person or persons to be named in the order in trust for the like or other public purposes to be specified in such order: And whereas as it is deemed expedient as follows—

File No. 7264/898.—That Reserve No. 5704 (Canning Location 3655) should vest in and be held by the Water Authority of Western Australia in trust for the purpose of "Water and Conservation of Flora and Fauna".

File No. 438/28.—That Reserve No. 21238 (Roe Location 1668) should vest in and be held by the Shire of Lake Grace in trust for the purpose of "Recreation".

File No. 2149/958.—That Reserve No. 25492 (Albany Lot 1111) should vest in and be held by the Commissioner of Main Roads in trust for the purpose of "Government Requirements (Main Roads Department)".

File No. 1773/967.—That Reserve No. 29954 (Port Hedland Lots 1676 and 1677) should vest in and be held by the Shire of Port Hedland in trust for the purpose of "Shire Depot".

File No. 3425/969.—That Reserve No. 31857 (Swan Location 8723) should vest in and be held by the Shire of Swan in trust for the purpose of "Drain".

File No. 1060/73.—That Reserve No. 32017 (Corrigin Lot 464) should vest in and be held by the Shire of Corrigin in trust for the purpose of "Recreation".

File No. 1349/972.—That Reserve No. 32969 (Swan Location 9151) should vest in and be held by the Shire of Swan in trust for the purpose of "Public Recreation".

File No. 910/973.—That Reserve No. 32977 (Swan Location 9152) should vest in and be held by the Shire of Swan in trust for the purpose of "Public Recreation".

File No. 1602/971.—That Reserve No. 33071 (Swan Location 9175) should vest in and be held by the Shire of Swan in trust for the purpose of "Public Recreation".

File No. 2652/972.—That Reserve No. 33368 (Swan Location 9283) should vest in and be held by the Shire of Swan in trust for the purpose of "Drain".

File No. 2257/970.—That Reserve No. 34114 (Swan Location 9477) should vest in and be held by the Shire of Swan in trust for the purpose of "Drain".

File No. 801/975.—That Reserve No. 34599 (Swan Location 9602) should vest in and be held by the Shire of Swan in trust for the purpose of "Drain".

File No. 656/78.—That Reserve No. 35583 (Mundijong Lot 212) should vest in and be held by the Shire of Serpentine-Jarrahdale in trust for the purpose of "Drain".

File No. 1528/79.—That Reserve No. 36519 (Avon Locations 7019, 7612, 26016 and 28956) should vest in and be held by the National Parks and Nature Conservation Authority in trust for the purpose of "Conservation of Flora and Fauna".

File No. 2592/79.—That Reserve No. 36943 (Swan Locations 10044 and 11204) should vest in and be held by the City of Stirling in trust for the purpose of "Recreation".

File No. 3317/986.—That Reserve No. 39757 (Swan Location 10873) should vest in and be held by the Shire of Swan in trust for the purpose of "Public Recreation".

File No. 864/985.—That Reserve No. 39805 (Swan Location 10899) should vest in and be held by the Shire of Swan in trust for the purpose of "Public Recreation".

File No. 865/985.—That Reserve No. 39808 (Swan Location 10902) should vest in and be held by the Shire of Swan in trust for the purpose of "Public Recreation".

File No. 1520/985.—That Reserve No. 39811 (Swan Location 10898) should vest in and be held by the Shire of Swan in trust for the purpose of "Public Recreation".

File No. 766/987.—That Reserve No. 39930 (Swan Location 10933) should vest in and be held by the Shire of Swan in trust for the purpose of "Public Recreation".

File No. 2569/986.—That Reserve No. 39975 (Swan Location 10947) should vest in and be held by the Shire of Swan in trust for the purpose of "Public Recreation".

File No. 864/987.—That Reserve No. 39984 (Swan Location 10958) should vest in and be held by the Shire of Swan in trust for the purpose of "Public Recreation".

File No. 868/987.—That Reserve No. 39987 (Swan Location 10960) should vest in and be held by the Shire of Swan in trust for the purpose of "Public Recreation".

File No. 3174/985.—That Reserve No. 39998 (Swan Location 10946) should vest in and be held by the Shire of Swan in trust for the purpose of "Public Recreation".

File No. 2478/987.—That Reserve No. 40353 (Swan Location 11068) should vest in and be held by the Shire of Swan in trust for the purpose of "Public Recreation".

File No. 2718/987.—That Reserve No. 40354 (Lyndon Location 141) should vest in and be held by the Shire of Exmouth in trust for the purpose of "Recreation and Parking".

File No. 2322/987.—That Reserve No. 40366 (South Kalamunda Lot 57) should vest in and be held by the Water Authority of Western Australia in trust for the purpose of "Water Supply".

File No. 3103/987.—That Reserve No. 40401 (Swan Location 11076) should vest in and be held by the Shire of Swan in trust for the purpose of "Drainage".

File No. 2477/987.—That Reserve No. 40402 (Swan Location 11077) should vest in and be held by the Shire of Swan in trust for the purpose of "Drainage".

File No. 921/988.—That Reserve No. 40528 (Canning Location 3636) should vest in and be held by the Water Authority of Western Australia in trust for the purpose of "Drainage".

File No. 2719/988.—That Reserve No. 40854 (Collie Lot 2781) should vest in and be held by the Shire of Collie in trust for the purpose of "Community Centre".

File No. 1205/988.—That Reserve No. 40886 (Swan Location 11198) should vest in and be held by the City of Belmont in trust for the purpose of "Recreation".

File No. 2512/982.—That Reserve No. 40910 (Nelson Location 13273) should vest in and be held by the Water Authority of Western Australia in trust for the purpose of "Water Supply".

File No. 842/989.—That Reserve No. 40912 (Avon Location 28896) should vest in and be held by the Minister for Western Australian Government Railways in trust for the purpose of "Quarry".

File No. 837/989.—That Reserve No. 40918 (Kalgoorlie Lot 4346) should vest in and be held by the City of Kalgoorlie Boulder in trust for the purpose of "Drainage".

File No. 574/989.—That Reserve No. 40925 (Cervantes Lot 709) should vest in and be held by the Shire of Dandaragan in trust for the purpose of "Pedestrian Access Way".

File No. 575/989.—That Reserve No. 40926 (Cervantes Lot 852) should vest in and be held by the Shire of Dandaragan in trust for the purpose of "Recreation".

File No. 3499/988.—That Reserve No. 40934 (Narrogin Lot 1635) should vest in and be held by the Town of Narrogin in trust for the purpose of "Drainage".

File No. 2711/987.—That Reserve No. 40937 (Fremantle Lot 2055) should vest in and be held by the City of Fremantle in trust for the purpose of "Drainage".

File No. 550/989.—That Reserve No. 40947 (Swan Location 11202) should vest in and be held by the Shire of Kalamunda in trust for the purpose of "Drainage".

Now, therefore, His Excellency the Governor, by and with the advice and consent of the Executive Council, does hereby direct that the beforementioned Reserves shall vest in and be held by the above-mentioned bodies in trust for the purposes aforesaid, subject nevertheless to the powers reserved to him by section 37 of the said Act.

G. PEARCE,
Clerk of the Council.

File No. 1875/960.—And whereas by Order in Council dated 11 May, 1977, Reserve No. 25766 was vested in the Shire of Kalamunda in trust for the purpose of "Municipal Purposes".

File No. 7917/12.—And whereas by Order in Council dated 1 February, 1962, Reserve No. 26205 was vested in the Minister for Native Welfare in trust for the purpose of "Native Housing".

File No. 169/64.—And whereas by Order in Council dated 24 February, 1966, Reserve 27139 was vested in the Fauna Protection Advisory Committee of Western Australia in trust for the purpose of "Conservation of Flora and Fauna".

File No. 296/61.—And whereas by Order in Council dated 29 June, 1966, Reserve 28167 was vested in the Fauna Protection Advisory Committee of Western Australia in trust for the purpose of "Conservation of Flora and Fauna".

File No. 1060/73.—And whereas by Order in Council dated 16 May, 1973, Reserve 32017 was vested in the Minister of Water Supply Sewerage and Drainage in trust for the purpose of "Water Supply".

File No. 1528/79.—And whereas by Order in Council dated 20 February, 1980, Reserve 36519 was vested in the Western Australian Wildlife Authority in trust for the purpose of "Conservation of Flora and Fauna".

File No. 2592/79.—And whereas by Order in Council dated 29 October, 1980, Reserve 36943 was vested in the City of Stirling in trust for the purpose of "Recreation".

File No. 2831/982.—And whereas by Order in Council dated 30 September, 1983, Reserve 38477 was vested in the Shire of Wyndham-East Kimberley in trust for the purpose of "Aged Persons Homes".

File No. 2056/985.—And whereas by Order in Council dated 27 August, 1985, Reserve 39189 was vested in the Shire of Kent in trust for the purpose of "Recreation (Go Kart Racing)" with power, subject to the approval in writing of the Minister for Lands being first obtained, to lease the whole or any portion thereof for any term not exceeding twenty one (21) years from the date of the lease.

File No. 1900/984.—And whereas by Order in Council issued on dates specified in the attached Schedule the respective Reserves were vested in the Western Australian Wildlife Authority in trust for the purpose of "Conservation of Flora and Fauna".

Schedule
Reserve Nos; Date of Order in Council.

4313	November 21, 1980.
8830	November 5, 1975.
15564	August 2, 1983.
15570	May 1, 1980.
16136	April 29, 1981.
16235	July 5, 1983.
16293	March 6, 1984.
16346	May 24, 1978.
16412	May 28, 1980.
16493	October 29, 1980.
16683	June 21, 1983.
17055	April 8, 1970.
17257	April 8, 1970.
17771	May 31, 1983.
17778	June 29, 1981.

File No. 1900/984.—And whereas by Orders in Council issued on dates specified in the attached Schedule the respective Reserves were vested in the Western Australian Wildlife Authority in trust for the purpose of "Conservation of Flora and Fauna".

Schedule
Reserve Nos; Order in Council Date.

27384	August 3, 1981.
27387	July 5, 1983.
27452	September 18, 1979.
27837	July 11, 1973.
28047	August 26, 1981.
28313	July 9, 1980.
28317	May 1, 1980.
28318	May 13, 1980.
28319	May 13, 1980.
28471	January 26, 1972.
28940	November 8, 1983.

29012	August 2, 1983.
29018	February 4, 1970.
29019	February 4, 1970.
29020	January 14, 1970.
29021	February 4, 1970.
29022	January 14, 1970.
29023	January 14, 1970.
29025	February 4, 1970.
29026	February 4, 1970.
29027	November 21, 1980.
29253	November 9, 1978.
29256	November 9, 1978.
29257	November 9, 1978.
29258	November 9, 1978.
29259	November 9, 1978.
29260	November 9, 1978.
29303	May 1, 1980.
29322	May 1, 1984.
29326	October 1, 1980.
29576	October 25, 1983.
29589	July 5, 1983.
29680	April 15, 1971.
29810	November 12, 1969.
30430	July 9, 1980.
30469	July 19, 1983.
30516	July 5, 1983.
30903	August 8, 1979.
30969	September 5, 1979.
31561	August 2, 1983.
31742	August 30, 1983.
31743	June 29, 1981.
31744	July 5, 1983.
31799	May 16, 1983.
31908	March 21, 1973.
31909	March 21, 1973.
31913	March 6, 1984.
32129	September 30, 1983.
32130	September 30, 1983.
32131	July 19, 1983.
32549	November 21, 1980.
32776	July 17, 1974.
32783	July 17, 1974.
32864	May 3, 1983.
32865	May 3, 1983.
32993	May 3, 1983.
32995	November 27, 1974.

File No. 1900/984.—And whereas by Orders in Council issued on dates specified in the attached schedule the respective Reserves were vested in the Western Australian Wildlife Authority in trust for the purpose of "Conservation of Flora and Fauna".

Schedule
Reserve Nos; Date of Order in Council.

33113	January 22, 1975.
33828	January 14, 1976.
33842	January 28, 1976.
33854	January 28, 1976.
34197	August 11, 1976.
34257	September 8, 1976.
34295	August 3, 1981.
35217	August 3, 1978.
35413	July 5, 1978.
35428	July 19, 1983.
35621	August 2, 1983.
36056	May 2, 1979.
36183	July 11, 1979.
36334	October 17, 1979.
36550	March 5, 1980.
36608	February 18, 1981.
36967	November 14, 1980.
37054	August 2, 1983.
37316	August 3, 1981.

AMENDMENT OF RESERVES

Department of Land Administration,
Perth, 18 April 1989.

HIS Excellency the Governor in Executive Council has been pleased to approve, under section 37 of the Land Act 1933 of the amendment of the following reserves—

File No. 733/87—No. 610 (Gascoyne District) "Government Requirements" to comprise Locations 343 as shown on Reserve Plan 117 and 387 (as surveyed and shown on Original Plan 16940) and of its area remaining unaltered accordingly. (Plan Carnarvon Regional 1:10 000 2.1 and 3.1 (Oyster Creek Road).)

File No. 7264/898—No. 5704 (Canning District) "Timber" to comprise Location 3655 as surveyed and shown on Original Plan 17351 and of its area being reduced to 202.244 0 hectares accordingly. (Plan Peel 1:10 000 6.8, 1:2 000 26.39 (Springfield Road).)

File No. 11580/03—No. 8019 (Fitzgerald District) "Conservation of Flora and Fauna, and Water" to comprise Location 1659, as surveyed and shown on Lands and Surveys Original Plan No. 9913, and of its area remaining at 346.653 7 accordingly. (Plan Scadden 1:50 000 (Swan Lagoon Road).)

File No. 2448/904—No. 10519 (at Collie) "Railway" to exclude those portions shown coloured brown and bordered red (Lot 2781) on Diagram 88781 and of its area being reduced by 1.354 4 hectares accordingly. (Plan Collie 31.29 1:2 000 (Forrest Street).)

File No. 4664/955—No. 24552 (Nyabing Lots 59, 60, 67, 68 and 96) "Gravel" to exclude Lots 60 and 67 and of its area being reduced to 24.275 9 hectares accordingly. (Plan Nyabing Townsite (Charsley Street).)

File No. 2149/958—No. 25492 (Albany Lots 1106, 1111 and 1112) "Government Requirements (Main Roads Department)" to exclude Lots 1106 and 1112 and of its area being reduced to 868 square metres accordingly. (Plan Albany 1:2 000 10.05, 10.06 (Serpentine Road).)

File No. 1528/79—No. 36519 (Avon Locations 7019, 7612 and 26016) "Conservation of Flora and Fauna" to include Location 28956, (formerly being Locations 9514, 12518 and 17470), and of its area being increased to 242.801 4 hectares accordingly. (Plan Brookton SW 1:25 000 (Davis Road).)

File No. 2592/79—No. 36943 (Swan Location 10044) "Recreation" to include Location 11204 (formerly portion of Perthshire Location Au and being part of the land on Plan 11416) and of its area being increased to 2 950 square metres accordingly. (Plan Perth 1:2 000 10.32 (Sandpiper Road).)

File No. 2056/985—No. 39189 (Nyabing Lots 61, 62, 63, 64, 65 and 66 "Recreation (Go Kart Racing)" to exclude Lots 63 and 64 and include Lots 60 and 67 and of its area being increased to 12.140 6 hectares accordingly. (Plan Nyabing Townsite (Charsley Street).)

File No. 1040/988—No. 40624 (Kwinana Lot 252) "Public Recreation" to include Kwinana Lot 266 (formerly portion of Kwinana Lot E26 and being Lot 626 on Plan 16340) and of its area being increased to 3 990 square metres accordingly. (Plan Peel 1:2 000 11.31 (Wellard Road).)

N. J. SMYTH,
Executive Director.

CHANGE OF PURPOSE OF RESERVES

Department of Land Administration,
Perth, 18 April 1989.

HIS Excellency the Governor in Executive Council has been pleased to approve, under section 37 of the Land Act 1933, of the change of purpose of the following reserves—

File No. 7264/898—No. 5704 (Canning Location 3655) being changed from "Timber" to "Water and Conservation of Flora and Fauna". (Plan Peel 1:10 000 6.8, 1:2 000 26.39 (Springfield Road).)

File No. 10285/07—No. 11283 (Meekatharra Lot 97) being changed from "Methodist Church of Australasia" to "Church Site". (Plan Meekatharra Townsite (Darlot Street).)

File No. 9226/11—No. 14953 (Kununoppin Lot 149) being changed from "Hospital Site" to "Hospital and Allied Purposes". (Plan Kununoppin Townsite (Hughes Street).)

File No. 5541/920V2—No. 18331 (Corrigin Lots 197, 198, 238, 245 and 452) being changed from "Hospital Site" to "Hospital and Allied Purposes". (Plan Corrigin 12.24 1:2 000 (Kirkwood Street).)

File No. 438/28—No. 21238 (Roe Location 1668) being changed from "Water" to "Recreation". (Plan Lake King Regional, 1:10 000 (Varley Road).)

File No. 1028/963—No. 27273 (Kununoppin Lot 215) being changed from "Disposal of Hospital Effluent" to "Hospital and Allied Purposes". (Plan Kununoppin Townsite (McNeil Road).)

File No. 1060/73—No. 32017 (Corrigin Lot 464) being changed from "Water Supply" to "Recreation". (Plan Corrigin Townsite 1:2 000 11.23, 12.23 (Dondakin Street).)

File No. 2322/987—No. 40366 (South Kalamunda Lot 57) being changed from "Pipeline" to "Water Supply". (Plan Perth 1:2 000 25.21, 25.22 (Stanhope Road).)

N. J. SMYTH,
Executive Director.

CANCELLATION OF RESERVES

Department of Land Administration,
Perth, 18 April 1989.

HIS Excellency the Governor in Executive Council has been pleased to approve, under section 37 of the Land Act 1933 of the cancellation of the following reserves—

File No. 841/958—No. 368 (Forrest District) "Water" (Plan Roebourne 1:250 000 (North West Coastal Highway).)

File No. 7586/00—No. 7909 (Trafalgar Lot 76) "Government Requirements". (Plan Trafalgar Townsite (Lake Street).)

File No. 12240/00—No. 7992 (Trafalgar Lots 358, 369, 379, 380, 390, 391, 431, 629, 630, 640, 646, 647, 654 and 662) "Excepted from Sale and Occupation". (Plan Trafalgar Townsite (Sommers, Waterloo and Eagle Streets).)

File No. 9422/01—No. 8169 (Trafalgar Lot 29) "Salvation Army" (Plan Trafalgar Townsite (Lake Street).)

File No. 8856/01—No. 8201 (Trafalgar Lots 432 and 467) "Excepted from Sale and Occupation". (Plan Trafalgar Townsite (Cornwall and Trafalgar Streets).)

File No. 3628/02—No. 8202 (Trafalgar Lots 456 and 461) "Mining". (Plan Trafalgar Townsite (Trafalgar Street).)

File No. 3463/00—No. 8273 (Trafalgar Lots 266, 282 and 283) "Excepted from Sale and Occupation". (Plan Trafalgar Townsite (Eagle and Trafalgar Streets).)

File No. 2748/01—No. 8418 (Trafalgar Lot 606) "Excepted from Sale". (Plan Trafalgar Townsite (Cornwall Street).)

File No. 7369/02—No. 8454 (Trafalgar Lot 490) "Roman Catholics". (Plan Trafalgar Townsite (Lake Street).)

File No. 6391/01—No. 8577 (Trafalgar Lot 587) "Congregational Church". (Plan Trafalgar Townsite (Trafalgar Street).)

File No. 6488/01—No. 8732 (Trafalgar Lots 487, 493 and 499) "Excepted from Sale". (Plan Trafalgar Townsite (Lake and Irwin Streets).)

File No. 9703/05—No. 9953 (Trafalgar Lot 63) "Police". (Plan Trafalgar Townsite (Gem Street).)

File No. 1498/18—No. 17610 (Trafalgar Lot 357) "Public Utility". (Plan Trafalgar Townsite (Waterloo Street).)

File No. 15584/899—No. 21177 (Trafalgar Lot 27) "Excepted from Sale". (Plan Trafalgar Townsite (Royal Street).)

File No. 1460/35—No. 22308 (Trafalgar Lots 509 to 529 inclusive) "Mining". (Plan Trafalgar Townsite (Treasure and Lake Streets).)

File No. 2418/46—No. 22592 (Trafalgar Lots 308 to 311 inclusive, 316 to 319 inclusive, 324 to 327 inclusive, 344 to 354 inclusive and 506 to 508 inclusive) "Mining". (Plan Trafalgar Townsite (Lake, Eagle, Trafalgar and Imperial Streets).)

File No. 10197/00—No. 7768 (Trafalgar Lot 191) "Wesleyan Church". (Plan Trafalgar Townsite.)

File No. 3463/00—No. 7586 (Trafalgar Lots 238, 255, 295, 304 and 312) "Excepted from Sale and Occupation". (Plan Trafalgar Townsite (Cornwall, Trafalgar and Eagle Streets).)

File No. 3463/00—No. 7309 (Trafalgar Lots 105, 123, 168, 169 and 192) "Excepted from Sale and Occupation". (Plan Trafalgar Townsite (Cornwall and Trafalgar Streets).)

File No. 4927/00—No. 9200 (South Boulder Suburban Area Lot F382) "Church of England". (Plan Kalgoorlie-Boulder 1:2 000 31.33) (Leviathan Street.)