

Department of
LAND ADMINISTRATION

Your Ref: 015533F3102

Our Ref: 2177/79 BG:JG

Telephone: 323 1278
Enquiries:

Department of Conservation
and Land Management

17 NOV 1987

COMO, W.A.

Executive Director
DEPARTMENT OF CONSERVATION AND
LAND MANAGEMENT

RESERVE NO. 36909

I advise for your information that Executive Council has:-

1. issued an Order in Council revoking the Order in Council dated May 15, 1984 whereby Reserve No. 36909 was vested in The Honourable Ronald Davies, M.L.A., Minister for Conservation and the Environment for the time being and his successors in Office in trust for the purpose of "Recreation and Sites for Cabins, Chalets and Holiday Housing" with power to lease the whole or any portion thereof for any term and approved the cancellation of the relevant Vesting Order accordingly.
2. approved of the purpose of Reserve No. 36909 (West Lewis Island) being changed from "Recreation and Sites for Cabins, Chalets and Holiday Housing" to "Conservation and Recreation".
3. issued an Order in Council directing that Reserve No. 36909 (West Lewis Island) shall vest in and be held by the National Parks and Nature Conservation Authority in trust for the purpose of "Conservation and Recreation".

Notice to this effect was published in the Government Gazette of November 6, 1987 and I enclose a print showing the said Reserve and the relevant Vesting Order.

Would you please return to this Office the superseded Vesting Order dated May 15, 1984 for cancellation.

} not available

A. A. Skinner

ACTING DIRECTOR
LAND OPERATIONS DIVISION *BG*

November 13, 1987

enc

Ⓟ Lands

DONE AM 21-7-88

173.

A 36915
Cons F&F W&A
Abc 4-352 ha
2/32/63

PE MALUS IS.
↑ 36910
Conservation & Recreation
N.P.N.C.A.

↑ 39202
Cons of F&F
Vested N.P.N.C.A.
abt (11,250 ha)

↑ 36913
Cons. F&F
W&A
Abc 6090 ha
2/32/63

WEST LEWIS I
↑ 36909
Conservation & Rec.
N.P.N.C.A.

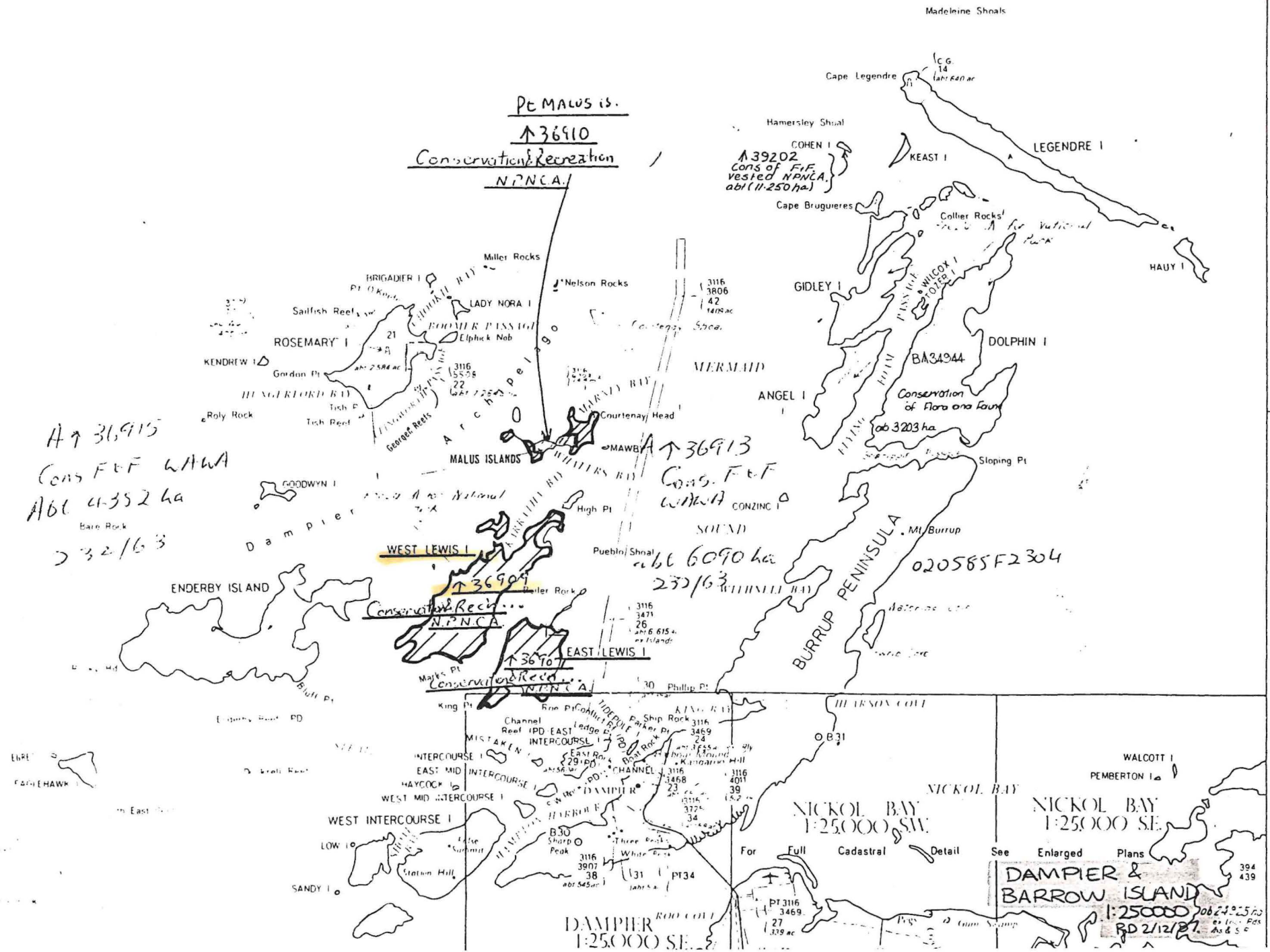
↑ 36910
EAST LEWIS I
Conservation & Rec.
N.P.N.C.A.

NICKOL BAY
1:25,000 SW

NICKOL BAY
1:25,000 SE

DAMPIER &
BARROW ISLAND

1:250000
RD 2/12/87



D 16

30

394
439

File No. 2178/79.—And Whereas by Order in Council dated 15 May 1984 Reserve 36907 was vested in the Hon Ronald Davies, MLA, Minister for Conservation and the Environment for the time being and his successors in office in trust for the purpose of "Recreation and Sites for Cabins, Chalets and Holiday Housing".

File No. 2177/79.—And Whereas by Order in Council dated 15 May 1984 Reserve 36909 was vested in the Hon Ronald Davies, MLA, Minister for Conservation and the Environment for the time being and his successors in office in trust for the purpose of "Recreation and Sites for Cabins, Chalets and Holiday Housing".

File No. 2176/79.—And Whereas by Order in Council dated 24 July 1984 Reserve 36910 was vested in the Hon Ronald Davies, MLA, Minister for the Environment for the time being and his successors in office in trust for the purpose of "Recreation and Site for Cabins, Chalets and Holiday Housing".

File No. 2923/980.—And Whereas by Order in Council dated 10 November 1981 Reserve 37326 was vested in the Shire of Augusta-Margaret River in trust for the purpose of "Public Recreation".

File No. 2513/982.—And Whereas by Order in Council dated 12 October 1982 Reserve 37948 was vested in the Hon Raymond Laurence Young, MLA, Minister for Public Health for the time being and his successor in Office in trust for the purpose of "Community and Child Health Purposes".

File No. 1345/77.—And Whereas by Order in Council dated 16 August 1983 Reserve 38011 was vested in the Shire of Mundaring in trust for the purpose of "Public Recreation".

File No. 3884/22.—And Whereas by Order in Council dated 3 May 1983 Reserve 38290 was vested in the Shire of Albany in trust for the purpose of "Rubbish Disposal Site".

File No. 2431/982.—And Whereas by Order in Council dated 8 November 1983 Reserve 38412 was vested in the Shire of Wanneroo in trust for the purpose of "Public Recreation".

File No. 2183/986.—And Whereas by Order in Council dated 9 June 1987 Reserve 40057 was vested in the City of Cockburn in trust for the purpose of "Public Recreation".

Now, therefore, His Excellency the Governor, by and with the advice and consent of the Executive Council, hereby directs that the beforementioned Orders in Council be revoked and the Vesting Orders cancelled accordingly.

G. PEARCE,
Clerk of the Council.

Conservation and Land Management Act 1984

ORDER IN COUNCIL

CALM File 002392F2709.

Lands and Surveys File 2463/985.

WHEREAS by the Conservation and Land Management Act 1984, it is provided that the Governor may by Order in Council dedicate any Crown lands as State Forests within the meaning and for the purpose of that Act: Now therefore, His Excellency the Governor with the advice and consent of the Executive Council doth hereby dedicate the area described in the schedule hereto as an addition to State Forest No. 57 within the meaning and for the purpose of the said Act.

Schedule

Nelson Location 13292 (formerly portion of each of Nelson Locations 5264 and 5483 and being Lot 4 on Diagram 58878) containing an area of 104.463 hectares.

(Public Plan: Carlotta Brook SE 1:25 000.)

G. PEARCE,
Clerk of the Council.

NOTICE PURSUANT TO SECTION 50 OF THE LAND TAX ASSESSMENT ACT

To: National Companies and Securities Commission, Public Trust Office Building, 565 Hay Street, Perth WA 6000.

HAVING vested in it pursuant to section 461 of the Companies (Western Australia) Code all that land contained in portion of each of Merredin Lots 45 and 46 being the land

contained in Certificate of Title Volume 1079 Folio 784 standing in the name of Great Eastern Nominees Pty Ltd, take notice, the amount of land tax due and owing in respect to the abovementioned land is as follows—

	\$
1981-1982	63.25
1982-1983	125.85
1983-1984	102.85
1984-1985	102.85
1985-1986	111.35
1986-1987	65.21
Total	571.36

If such amount as specified above (\$571.36) is not paid within one year from date of the first publication of this Notice, the Commissioner of State Taxation intends to apply to the Supreme Court for an order for the sale of the abovementioned land.

P. FELLOWES,
Commissioner of State Taxation.

JUSTICES ACT 1902

Crown Law Department,
Perth, 6 November 1987.

IT is hereby notified for public information that His Excellency the Governor in Executive Council has approved of the appointment of David John Hendry of Lot 382 Grocock Street, Gnowangerup and 16/18 Yougenup Road, Gnowangerup to the Commission of the Peace for the State of Western Australia.

D. G. DOIG,
Under Secretary for Law.

STIPENDIARY MAGISTRATES ACT 1957

Section 5A

Declaration

MADE by His Excellency the Governor in Executive Council.

Whereas Thomas Edward Mulligan by writing under his hand addressed to His Excellency the Governor resigned his office of Stipendiary Magistrate with effect on and from 6 February 1988 and His Excellency the Governor has accepted that resignation: that office is hereby declared vacant with effect from that date.

By His Excellency's Command,
G. PEARCE,
Clerk of the Council.

ELECTORAL DISTRIBUTION ACT 1947-1987

THE Acts Amendment (Electoral Reform) Act 1987 came into operation on 30 October 1987, by proclamation published in the *Government Gazette* on that day.

Section 2A (1) of the Electoral Distribution Act ("the Act") provides that the State shall be divided into districts and regions in accordance with the Act as soon as practicable after the day of the commencement of the Acts Amendment (Electoral Reform) Act 1987.

For the purposes of carrying out the division and pursuant to section 3 (2) (a) (i), the Electoral Distribution Commissioners invite written suggestions relating to the division of the State to be lodged with the Commissioners within 30 days from the day of the publication of this notice.

Pursuant to section 3 (2) (b) of the Act the suggestions lodged with the Commissioners at the expiration of the period of 30 days mentioned in the preceding paragraph will be available for perusal at the office of the Electoral Commissioner.

Pursuant to section 3 (2) (a) (ii) the Commissioners invite written comments on those suggestions to be lodged with the Commissioner within 14 days from the expiration of the period of 30 days mentioned in the third paragraph above.

re Holdings P/L
and Exchange

CANCELLATION OF RESERVES

Department of Land Administration,
Perth, 6 November 1987.

HIS Excellency the Governor in Executive Council has been pleased to approve, under section 37 of the Land Act 1933 of the cancellation of the following Reserves—

File No. 2295/985.—No. 40183 (Perth Lot 971) "Use and Requirements of the Minister for Works". (Plan Perth 1:2 000 BG34 13.25 (Wellington Street).)

File No. 3382/78.—No. 35801 (Ravensthorpe Lot 6) "Historical Display Site". (Plan Ravensthorpe Townsite (Dunn Street).)

File No. 1700/77.—No. 34927 (Swan Location 9606) "Parkland and Recreation". (Plan Perth 1:2 000 08.35, 08.36 (Silica Road).)

File No. 998/68.—No. 30257 (Plan ort Hedland Lot 1618) "Parking (Truck)". (Plan Port Hedland 1:2 000 23.33 (Wilson Street).)

File No. 3367/25.—No. 29997 (Avon Locations 28377 and 28582) "Use and Requirements of the Curtin University of Technology". (Plan Northam SE 1:25 000 (Muresk Road).)

File No. 3439/68.—No. 29490 (Wellington Location 5017) "Timber for Settlers". (Plan Blackwood River 1:25 000 SW (Gibbs Road).)

File No. 31/56.—No. 29079 (Kwinana Lot 101) "Government Requirements". (Plan Peel 1:2 000 10.33 (Stanyford Way).)

File No. 4266/65.—No. 27988 (Meekatharra Lot 208) "Use and Requirements of the Shire of Meekatharra". (Plan Meekatharra Townsite Sheet 3 (Hill Street).)

File No. 1517/74.—No. 25819 (Wyndham Lot 914) "Depot Site (Main Roads Department)". (Plan Wyndham 1:2 000 21.08 (Coverley Street).)

File No. 728/33.—No. 24014 (Plan ort Hedland Lots 315 and 330) "Public Buildings". (Plan Port Hedland 1:2 000 23.33 (Wilson Street).)

File No. 1499/987.—No. 21580 (Nabberu District) "Aerial Landing Ground". (Plan Wiluna 1:250 000 (Road No. 10439).)

File No. 9761/908.—No. 11357 (Plan ort Hedland Lot 73) "Court House". (Plan Port Hedland 1:2 000 23.33 (Anderson Street).)

File No. 13285/04.—No. 9599 (Broome Lot 1331) "Shire Depot". (Plan Broome Townsite 1:2 000 CG73 30.15 (Frederick Street).)

File No. 15535/99.—No. 7028 (Swan District) "Agricultural Hall". (Plan Moore River N.W. 1:25 000 (Chitna Road).)

File No. 3106/96.—No. 3534 (Swan District) "Public Utility". (Plan Moore River NW 1:25 000 (Gingin Brook Road).)

N. J. SMYTH,
Executive Director.

CANCELLATION OF RESERVES

Department of Land Administration,
Perth, 6 November 1987.

HIS Excellency the Governor in Executive Council has been pleased to approve, under section 37 of the Land Act 1933 of the cancellation of the following Reserves—

File No. 5840/27V2.—No. 20240 (Perth Lot 647) "Market Site". (Plan Perth 1:2 000 12.25 (Wellington and Market Streets).)

File No.—1243/984.—No. 39742 (Perth Lot 979) "Use and Requirements of the Minister for Works". (Plan Perth 1:2 000 12.25 (Dyer Street).)

N. J. SMYTH,
Executive Director.

CHANGE OF PURPOSE OF RESERVES

Department of Land Administration,
Perth, 6 November 1987.

HIS Excellency the Governor in Executive Council has been pleased to approve, under section 37 of the Land Act 1933, of the purpose of the following Reserves—

File No. 2513/982.—No. 37948 (Leonora Lots 982 and 1115) being changed from "Community and Child Health Purposes" to "Clinic (Health Department)". (Public Plan Leonora Sheet 1.)

File No. 2176/79.—No. 36910 (De Witt Location 142—portion of Malus Island) being changed from "Recreation and Sites for Cabins, Chalets and Holiday Housing" to "Conservation and Recreation". (Public Plan Dampier and Barrow Island 1:250 000 (Malus Island).)

File No. 2177/79.—No. 36909 (West Lewis Island) being changed from "Recreation and Sites for Cabins, Chalets and Holiday Housing" to "Conservation and Recreation". (Public Plan Dampier and Barrow Island 1:250 000 (West Lewis Island).)

File No. 2178/79.—No. 36907 (East Lewis Island) being changed from "Recreation and Sites for Cabins, Chalets and Holiday Housing" to "Conservation and Recreation". (Public Plan Dampier and Barrow Island 1:250 000 (East Lewis Island).)

File No. 2177/78.—No. 35858 (Pingelly Lot 847) being changed from "Government Requirements (Fisheries and Wildlife)" to "Depot Site (CALM)". (Public Plan Pingelly 1:2 000 05.01 (Stone Street).)

File No. 1699/77.—No. 34928 (Hamersley Lot 20) being changed from "Parkland and Recreation" to "Parkland". (Public Plan Perth 1:2 000 08.351 and 08.36 (Silica Street).)

File No. 1854/75.—No. 33527 (Wyndham Lots 914 and 1359) being changed from "Shire Depot Site" to "Depot Site". (Public Plan Wyndham 1:2 000 21.07, 21.08 and 22.08 (Coverley Street).)

File No. 1748/70.—No. 32460 (Northcliffe Lots 70 and 71) being changed from "Public Buildings" to "Park and Gardens". (Public Plan Northcliffe Townsite (Zamia Street).)

File No. 1949/972.—No. 31665 (Kununurra Lots 982 and 983) being changed from "Government Requirements (Public Works Department)" to "Housing (Water Authority of Western Australia)". (Public Plan Kununurra 23.16 (Bandicott Drive).)

File No. 1368/966.—No. 28625 (Canning Location 2069) being changed from "Recreation" to "Public Recreation". (Public Plan Perth 1:2 000 23.05 (Ellis Road).)

File No. 409/64.—No. 27336 (Swan Location 7842) being changed from "Recreation" to "Public Recreation". (Public Plan Perth 1:2 000 18.25 (Epsom Avenue).)

File No. 2700/16.—No. 26814 (Lake Grace Lot 159) being changed from "State Energy Commission Purposes" to "Community Purposes". (Plan Lake Grace 1:2 000 6.17 (Lawson Street).)

File No. 3424/97.—No. 23813 (Wyndham Lots 160 and 161) being changed from "Office Site (State Shipping Service)" to "Use and Requirements of the Western Australian Coastal Shipping Commission". (Public Plan Wyndham Townsite (MacPhee Street).)

File No. 2273/31.—No. 20771 (Victoria Location 9450) being changed from "Water" to "Water Supply". (Public Plan 161/80 A4.)

File No. 446/28.—No. 19784 (Wellington Location 4003) being changed from "Conservation of Flora" to "Conservation of Flora and Fauna". (Plan Blackwood River 1:25 000 SW and NW (Gibbs Road).)

File No. 1345/16.—No. 16570 (Victoria Location 4161) being changed from "Sanitary Site" to "Depot Site". (Public Plan 122/80 (near Perenjori).)

File No. 1639/15.—No. 16223 (Serpentine Agricultural Area Lot 118) being changed from "Road Board Office" to "Recreation and Parking". (Public Plan Peel 1:10 000 5.5 (Jarrahdale Road and South Western Highway).)

File No. 8776/07.—No. 11656 (North Fremantle Lots 171, 274, 275, 282, 367 and 426) being changed from "Government Requirements (State Implement Works)" to "Use and Requirements of the Western Australian Development Corporation". (Public Plan Perth 1:2 000 7.16 and 7.17 (McCabe Street).)

File No. 3106/96.—No. 257 (Swan Location 10772) being changed from "Public Utility" to "Parkland". (Public Plan Moore River NW 1:25 000 (Gingin Brook Road).)

File No. 1966/92.—No. 224 (Avon Location 28899) being changed from "Public Utility" to "Recreation". (Public Plan Northam NW 1:25 000 (Northam-Toodyay).)

N. J. SMYTH,
Executive Director.

~~CANCELLATION OF RESERVES~~

Betting Control Amendment Act 1987

PROCLAMATION

WESTERN AUSTRALIA } By His Excellency Professor Gordon Reid, Com-
GORDON REID, } panion of the Order of Australia, Governor of the
Governor. } State of Western Australia.
[L.S.]

UNDER section 2 of the Betting Control Amendment Act 1987, I, the Governor, acting with the advice and consent of the Executive Council, do hereby fix the day that this proclamation is published in the *Government Gazette* as the day on which the Betting Control Amendment Act 1987 shall come into operation.

Given under my hand and the Public Seal of the said State, at Perth, on 27 October 1987.

By His Excellency's Command,
PAMELA BEGGS,
Minister for Racing and Gaming.

GOD SAVE THE QUEEN !

AT a meeting of the Executive Council held in the Executive Council Chamber, at Perth, this 27th day of October 1987, the following Orders in Council were authorised to be issued—

Child Welfare Act 1947-1984

ORDER IN COUNCIL

WHEREAS by section 19 (2) (a) of the Child Welfare Act 1947-1984, it is provided that the Governor may appoint such persons, male or female, as he may think fit, to be members of any particular Children's Court and may determine the respective seniorities of such members: Now therefore His Excellency the Governor by and with the advice and consent of the Executive Council doth hereby appoint Christine Irene Thompson as a Member of the Children's Court at Pinjarra.

G. PEARCE,
Clerk of the Council.

Child Welfare Act 1947-1984

ORDER IN COUNCIL

WHEREAS by section 19 (2) (a) of the Child Welfare Act 1947-1984, it is provided that the Governor may appoint such persons, male or female, as he may think fit, to be members of any particular Children's Court and may determine the respective seniorities of such members and whereas by section 19 (1) (b) (ii) of the said Act the Governor may amend, vary or revoke any such appointment: Now therefore His Excellency the Governor by and with the advice and consent of the Executive Council doth hereby appoint Peter Grant and Marie Grant as Members of the Children's Court at Wiluna and doth hereby revoke the appointment of Genevieve Pitcher as a Member of the Children's Court at Wiluna.

G. PEARCE,
Clerk of the Council.

Land Act 1933

ORDERS IN COUNCIL

WHEREAS by section 33 of the Land Act 1933, it is made lawful for the Governor to direct that any Reserve shall vest in and be held by any person or persons to be named in the order in trust for the like or other public purposes to be specified in such order: And whereas it is deemed expedient as follows—

File No. 3106/96.—That Reserve No. 257 (Swan Location 10772) should vest in and be held by the Shire of Gingin in trust for the purpose of "Parkland".

File No. 8776/07.—That Reserve No. 11656 (North Fremantle Lots 171, 274, 275, 282, 367 and 426) should vest in and be held by the Western Australian Development Corporation in trust for the purpose of "Use and Requirements of the Western Australian Development Corporation".

File No. 1345/16.—That Reserve No. 16570 (Victoria Location 4161) should vest in and be held by the Shire of Perenjori in trust for the purpose of "Depot Site".

File No. 466/28.—That Reserve No. 19784 (Wellington Location 4003) should vest in and be held by the National Parks and Nature Conservation Authority in trust for the purpose of "Conservation of Flora and Fauna".

File No. 2959/29.—That Reserve No. 23886 (Wellington Locations 3754, 5017 and 5058) should vest in and be held by the National Parks and Nature Conservation Authority in trust for the purpose of "Conservation of Flora and Fauna".

File No. 4083/29.—That Reserve No. 25194 (Plantagenet Locations 7342, 7543 and 7544) should vest in and be held by the National Parks and Nature Conservation Authority in trust for the purpose of "Flora and Fauna".

File No. 2230/59.—That Reserve No. 26292 (Canning Locations 1859, 3243, 3244 and 3602) should vest in and be held by the City of Canning in trust for the purpose of "Park and Recreation".

File No. 409/64.—That Reserve No. 27336 (Swan Location 7842) should vest in and be held by the City of Belmont in trust for the purpose of "Public Recreation".

File No. 1368/966.—That Reserve No. 28625 (Canning Location 2069) should vest in and be held by the City of Armadale in trust for the purpose of "Public Recreation".

File No. 1949/972.—That Reserve No. 31665 (Kununurra Lots 982 and 983) should vest in and be held by the Water Authority of Western Australia in trust for the purpose of "Housing (Water Authority of Western Australia)".

File No. 3038/65.—That Reserve No. 32190 (Plantagenet Location 7213) should vest in and be held by the Shire of Denmark in trust for the purpose of "Sand and Gravel".

File No. 1748/70.—That Reserve No. 32460 (Northcliffe Lots 70 and 71) should vest in and be held by the Shire of Manjimup in trust for the purpose of "Park and Gardens".

File No. 1854/75.—That Reserve No. 33527 (Wyndham Lots 914 and 1359) should vest in and be held by the Shire of Wyndham-East Kimberley in trust for the purpose of "Depot Site".

File No. 2766/76.—That Reserve No. 34305 (Broome Lots 1201, 1212 and 2218) should vest in and be held by the Shire of Broome in trust for the purpose of "Drain".

File No. 2177/78.—That Reserve No. 35858 (Pingelly Lot 847) should vest in and be held by the Executive Director, Department of Conservation and Land Management in trust for the purpose of "Depot Site (CALM)".

File No. 2178/79.—That Reserve No. 36907 (East Lewis Island) should vest in and be held by the National Parks and Nature Conservation Authority in trust for the purpose of "Conservation and Recreation".

File No. 2177/79.—That Reserve No. 36909 (West Lewis Island) should vest in and be held by the National Parks and Nature Conservation Authority in trust for the purpose of "Conservation and Recreation".

File No. 2176/79.—That Reserve No. 36910 (De Witt Location 142—portion of Malus Island) should vest in and be held by the National Parks and Nature Conservation Authority in trust for the purpose of "Conservation and Recreation".

File No. 2923/980.—That Reserve No. 37326 (Sussex Locations 4744 and 4841) should vest in and be held by the Shire of Augusta-Margaret River in trust for the purpose of "Public Recreation".

File No. 1345/77.—That Reserve No. 38011 (Swan Locations 10350, 10474 and 11029) should vest in and be held by the Shire of Mundaring in trust for the purpose of "Public Recreation".

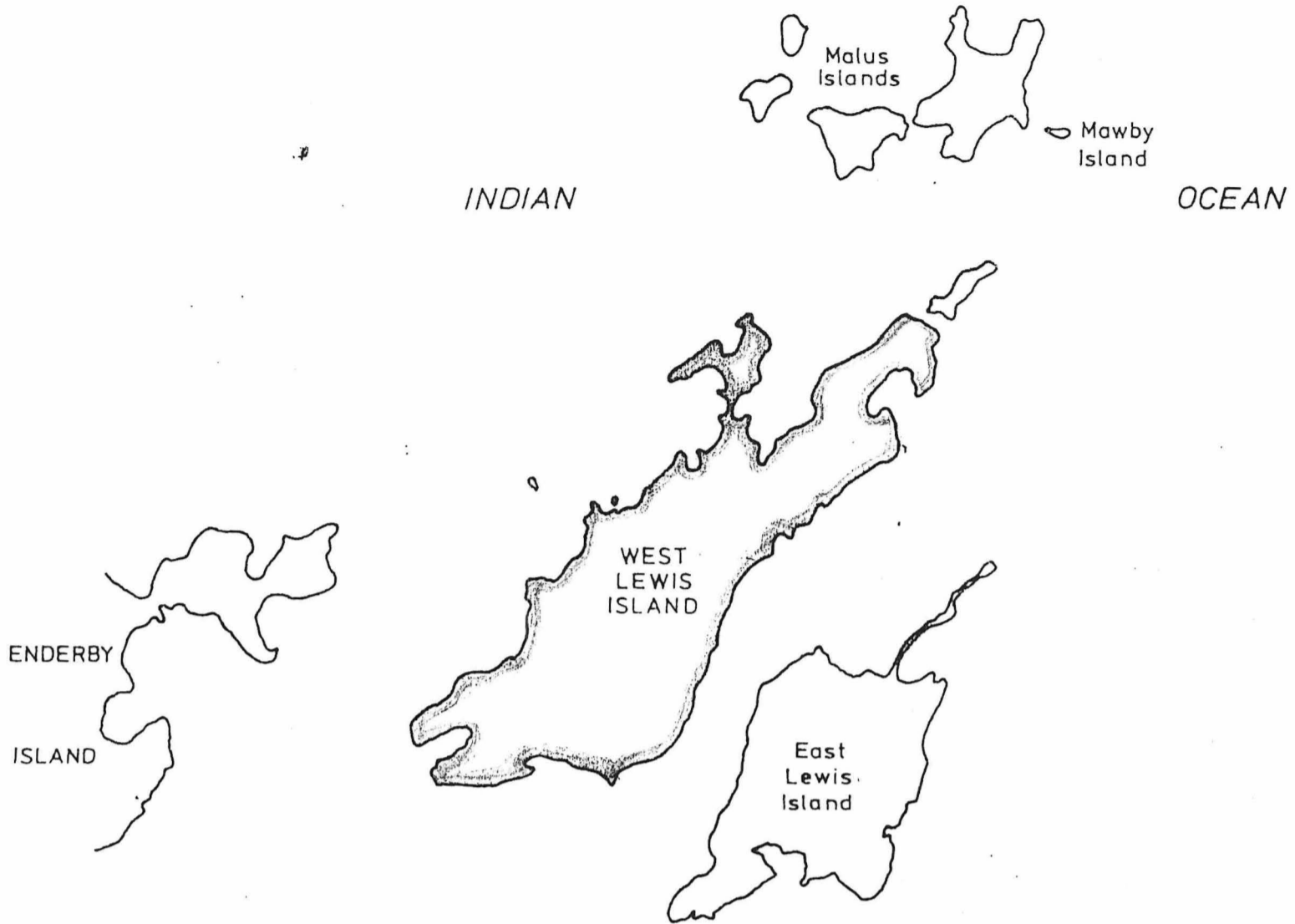
File No. 3884/22.—That Reserve No. 38290 (Gledrow Lot 123) should vest in and be held by the Shire of Albany in trust for the purpose of "Rubbish Disposal Site".

File No. 3431/982.—That Reserve No. 38412 (Swan Location 10699) should vest in and be held by the City of Wanneroo in trust for the purpose of "Public Recreation".

File No. 2025/986.—That Reserve No. 39779 (Cockburn Sound Locations 2876, 2896 and 2897) should vest in and be held by the City of Melville in trust for the purpose of "Public Recreation".


File No. 828/987.—That Reserve No. 39999 (Swan Location 10945) should vest in and be held by the Water Authority of Western Australia in trust for the purpose of "Water Supply".

File No. 2183/986.—That Reserve No. 40057 (Cockburn Sound Locations 2901 and 2925) should vest in and be held by the City of Cockburn in trust for the purpose of "Public Recreation".



REMARKS :- 1 To SUITABLY ENDORSE RESERVE DIA 371 UPON REGAZETTING AND
 2 HAVE DE WITT LOC 141 CANCELLED ✓

RESERVE BOUNDARY EXTENDS TO LOW WATER MARK

RESERVE No. 36909		Purpose		RECREATION AND SITES FOR CABINS, CHALETs AND HOLIDAY HOUSING		Area abt 2144 ha		
CORR. No. 2177/79				AMENDMENTS			SCALE 1:100 000	
DISTRICT DE WITT				Gaz	Page	Intls	Gaz	Page
PUBLIC PLAN								GAZETTED PAGE
DAMPIER & BARROW ISLAND 1:250 000								Recorded on Public Plan
PREPARED BY G HARDEGEN Date 15.7.83								Registered 6.3.1984
CAL. BOOK REF. G HARDEGEN 1 Page 1								On Key Plan Dampier & Barrow Island 1:250 000 Custodian of Plan
CHECKED <i>[Signature]</i> 29.7.83								RESERVE DIAGRAM No. 521
Supt. MAPPING BRANCH		SUBJECT TO SURVEY						