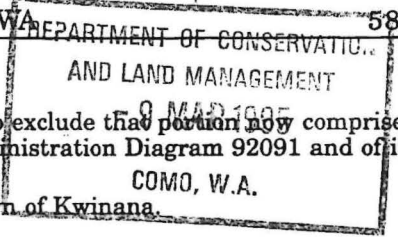


C36876F3201 2



DOLA File 768/953.

Reserve No 26573 (Kwinana Lot 49) "Trigonometrical Station" to exclude that portion now comprised in Lot 348 as surveyed and shown bordered green on Land Administration Diagram 92091 and of its area being reduced to 4.8442 hectares accordingly.

Public Plan: BG33 (2) 9.35. Conway Road. Local Authority—Town of Kwinana.

DOLA File 3819/978V2.

Reserve No 37094 (at Cervantes and Melbourne District) "Waste Water Treatment Works Site" to comprise Melbourne Location 4142 as surveyed and shown bordered red on Land Administration Plan 18455 in lieu of Lot 648 and of its area being increased to 43.7924 hectares accordingly.

Public Plan: BF38 (10) 1.5. Cervantes Road. Local Authority—Shire of Dandaragan.

DOLA File 1618/993.

Reserve No 42860 (Carnamah Lots 51, 53, 118, 119, 120, 121, 123, 124, 125, 126, 131, 132, 133, 135, 136, 137, 138 and 139) "Use and Requirements of the Shire of Carnamah" to exclude Lots 131, 132 and 133 and of its area being reduced to 1.5357 hectares accordingly.


Public Plans: BG40 (2) 13.35 and 13.36. Slater Street and Carnamah-Enneabba Road.

DOLA File 1848/994.

Reserve No 43229 (at Denmark) "Water Supply" to comprise Denmark Lot 1062 in lieu of Location 1062 and of its area remaining unaltered.

Public Plan: BJ26 (2) 20.12. Smith Street. Local Authority—Shire of Denmark.

ANDREW BURKE, A/Chief Executive.



LA901

LAND ACT 1933

CHANGE OF PURPOSE OF RESERVES

Made by His Excellency the Governor under Section 37.

The purpose of the following reserves have been changed.

DOLA File 1372/907V2.

Reserve No 22381 (Fremantle Lots 1947, 1948 and 1963) being changed from "Use and Requirements of Western Australian Meat Commission" to "Use and Requirements of the Western Australian Land Authority".

Public Plan: BG34 (2) 07.10. Rollinson Road. Local Authority—City of Fremantle.

DOLA File 3819/978V2.

Reserve No 37094 (Melbourne Location 4142) being changed from "Waste Water Treatment Works Site" to "National Park".

Public Plan: BF38 (10) 1.5. Cervantes Road. Local Authority—Shire of Dandaragan.

Reserve 37094 is automatically vested in the National Parks and Nature Conservation Authority pursuant to Section 7 of CALM Act 1984.

ANDREW BURKE, A/Chief Executive.

CLERK, WOODVALE -

FVI

LB201

LAND ACT 1933

CANCELLATION OF RESERVES

Made by His Excellency the Governor under Section 37.

The following reserves have been cancelled.

DOLA File 2313/908.

Reserve No 11425 (Kundip Lot 44) "School of Mines (Chemical Class)".

Public Plan: Kundip TS. Stennett Street. Local Authority—Shire of Ravensthorpe.

DOLA File 2814/913.

Reserve No 13837 (Ora Banda Lot 89) "School Site".

Public Plan: Ora Banda TS. Gimlet Street. Local Authority—City of Kalgoorlie-Boulder.

DOLA File 1388/926V4.

Reserve No 19379 (Ninghan Location 4246) "Experimental Farm".

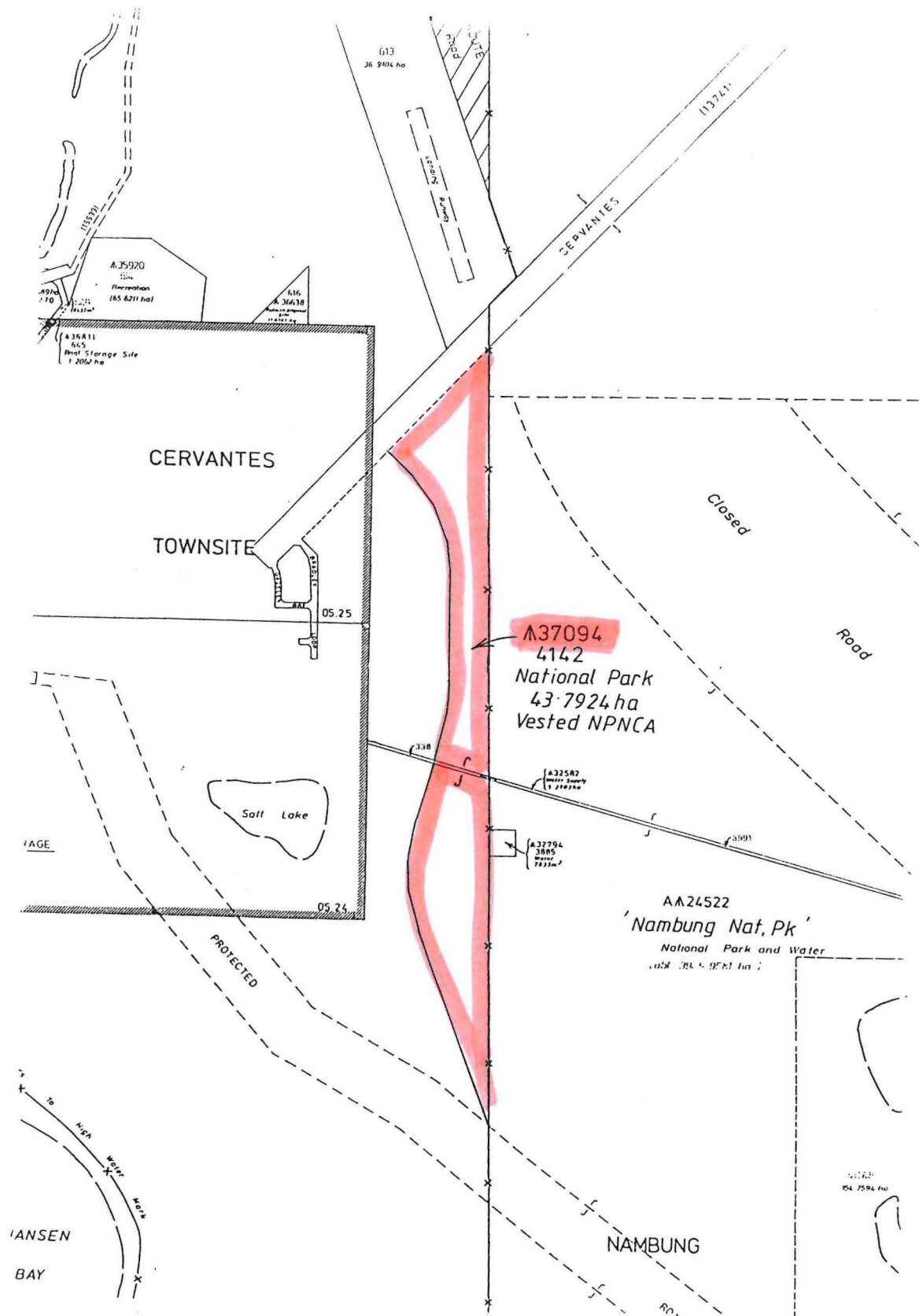
Public Plan: Damperwah Hills (50). Local Authority—Shire of Perenjori.

DOLA File 2872/961

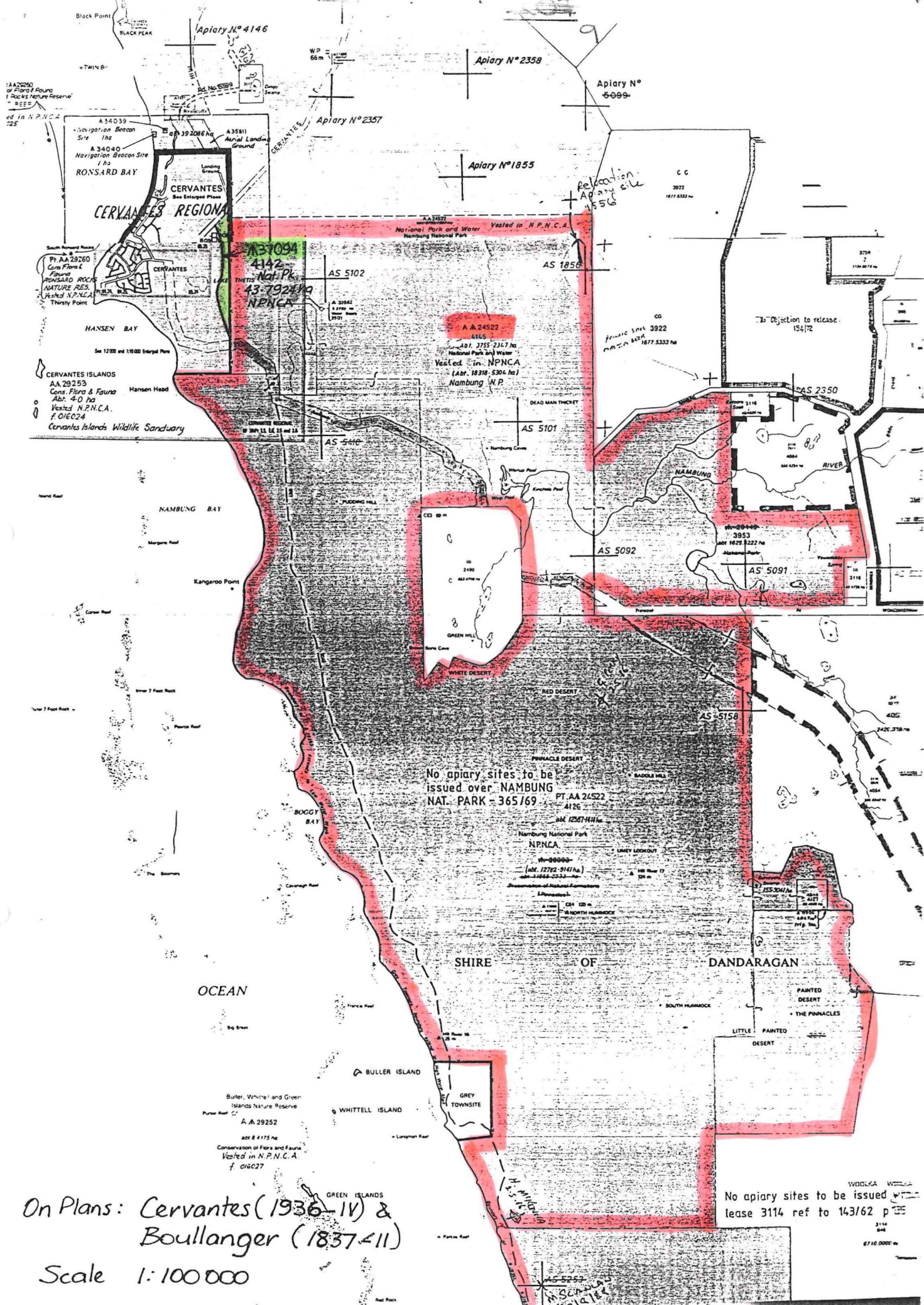
Reserve No 27431 (Parkerville Lot 386) "Gravel"

Public Plan: BG34(2) 28.32 Local Authority—Shire of Mundaring

1. Lils. 2. N. Ryan



Part Cervantes Regional
 (Ronsard (10) BF.38/Pts 1.5, 1.6, 2.5 & 2.6)
 Scale 1:20000



On Plans: Cervantes (1936-44) & Boullanger (1837-41)
 Scale 1:100 000

No apiary sites to be issued over NAMBUING NAT. PARK - 365/69