

# RESERVE ACTION SHEET: CONSERVATION RESERVES

**RESERVE No.** A38371                      **LOCAL GOVERNMENT:** Shire of Wongan-Ballidu  
**NAME :** "Damboring Nature Reserve"  
**PURPOSE:** Conservation of Flora and Fauna      **VESTING:** Conservation Commission

**ACTION**

Addition to Reserve A38371 of Lot 4063 on Deposited Plan 215018

**Total Area:** 667.2623 ha (previously 386.2404 ha)

**REASON FOR ACTION**

Lot 4063 includes an area of vegetation dominated by York gum, a plant community poorly represented in conservation reserves, as well as a granite outcrop of aesthetic value. The addition of the land to "Damboring" Nature Reserve increases the size and viability of this conservation reserve.

**Date of amendment:** 12/1/2006      **Maps:** pp. 8-10  
**Customer advice:** p. 7                      **Proposal Summary:** 12  
**IUCN classification:** 1a

**Native Title:** Neither of the two volumes of this file states explicitly how native title has been addressed. Lot 4063 was formerly the subject of Special Lease 3116/5803, which was probably deemed to have extinguished native title.

1	<b>LAND SERVICES CO-ORDINATOR</b>	To note	SU
2	<b>LAND &amp; EXTERNAL FUNDING UNIT</b>	Send copies of advice and maps to: <ul style="list-style-type: none"> <li>• Lisa Wright (Woodvale)</li> <li>• District Manager <i>AVON-MERTLOCK</i></li> <li>• Regional Manager <i>WHEATBELT</i></li> </ul> Attach TENIS gazettal history to file <i>P13</i> Add report to Conservation Commission summary	<input type="checkbox"/> <input type="checkbox"/> <input checked="" type="checkbox"/> <input checked="" type="checkbox"/>
3	<b>SENIOR POLICY OFFICER, P.V.S.</b>	To note re native title	
4	<del>SENIOR POLICY OFFICER, CRAWLEY (for purchases)</del>	To note	N/A
5	<del>DIRECTOR, NATURE CONSERVATION/ DIRECTOR, PARKS AND VISITOR SERVICES</del>	To note	
6	<b>C.I.S.</b>	Please rename file/create new file <i>DAMBORING NATURE RESERVE</i>	
7	<b>LAND &amp; EXTERNAL FUNDING UNIT</b>	Delete from District Proposals spreadsheet	

12

*Copied from 019864 F 3102*

**CONSERVATION COMMISSION  
SUMMARY SHEET**

**TITLE:** Addition to Damboring Nature Reserve (A↑38371)

**FORWARDED BY:** Keiran McNamara, Director of Nature Conservation

**ISSUES TO BE DISCUSSED:**

Attached correspondence dated 13 July 2000 (Attachment 1) from the Department of Land Administration (DOLA) seeking the approval of the Commission and the Minister for the Environment for the addition of Melbourne Location 4063 to Damboring Nature Reserve (A↑38371)

**WHERE DOES THIS FIT IN WITH THE CONSERVATION COMMISSION'S  
STATUTORY RESPONSIBILITY (indicate section(s) of the CALM Act):**

Section 19 (1) (a) and (e)

**BACKGROUND SUMMARY / IMPORTANT CONTENTIOUS ISSUE(S):**

Reserve No. 38371, of about 386 hectares, is a class A reserve, vested in Conservation Commission for the purpose 'Conservation of Flora and Fauna'. Damboring Nature Reserve (A↑38371), located in the Shire of Wongan-Ballidu, adjoins Melbourne Location 4063, an area of unallocated Crown land, on its southern boundary (see attachment 2).

It is proposed to add Melbourne Location 4063, of about 281 hectares, to Damboring Nature Reserve (A↑38371) because of the Location's high value for nature conservation. Location 4063 contains a weed-free area of York gum woodland, which is poorly represented in conservation reserves. It provides a habitat for fauna and also contains a granite outcrop that is of aesthetic value. The amalgamation of these two areas would benefit Location 4063 by ensuring the remnant vegetation fringing the saline lake is protected.

Under section 45 of the Land Administration Act 1997 certain amendments to class A nature reserves may be made by the Minister for Lands with the consent of the Minister for the Environment and without the approval of Parliament. As the vesting body for the above reserves, the Commission needs to seek the consent of the Minister for the Environment.

There is no requirement in the Land Administration Act 1997 for the Conservation Commission to be involved in such amendments to class A reserves. However, the previous Minister for the Environment agreed to involve the then National Parks and Nature Conservation Authority in actions involving class A reserves and to seek to amend section 17 of the CALM Act to formally involve the Authority. This change to the CALM act has yet to occur but the referrals by DOLA are in accordance with this agreed-to process involving the Minister for the Environment and the Commission.

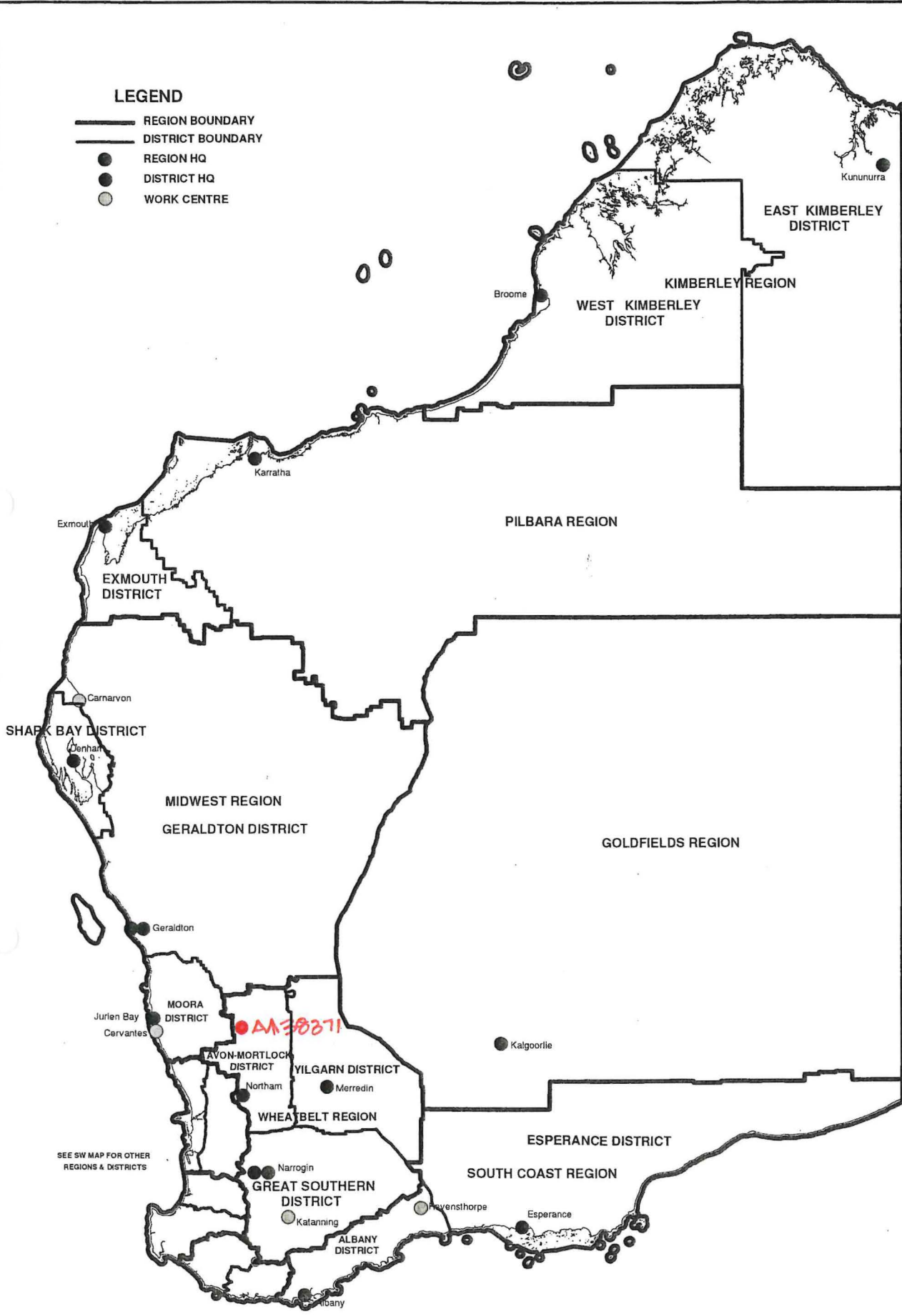
**RECOMMENDATION(S):**

The Commission seeks the Minister for the Environment's approval to add Melbourne Location 4063 to Damboring Nature Reserve (A↑38371).

**DECISION(S):**

LEGEND

- REGION BOUNDARY
- DISTRICT BOUNDARY
- REGION HQ
- DISTRICT HQ
- WORK CENTRE



SEE SW MAP FOR OTHER REGIONS & DISTRICTS

DEPARTMENT OF ENVIRONMENT AND CONSERVATION  
REGION AND DISTRICT BOUNDARIES

JAN 2007



Martinjinni  
NR\*  
C 2736

Kalannie

Miling

Damboring  
NR\*  
A 3837

A 14907

Ballidu

Original area of A 38371  
area addn to A 38371 (12.1.06)

Cons. of Flora & Fauna  
(667.2623ha)  
V. Cons. Comm

Amendment shown on Landgate plan:  
Damboring N/E (2236-IV NE)

Wongan-Ballidu

Cadoux

Lake Hinds  
NR\*  
A 16305

A 23313

A 23665

Lake Hinds  
Fowler  
Gully  
NR

A 33530

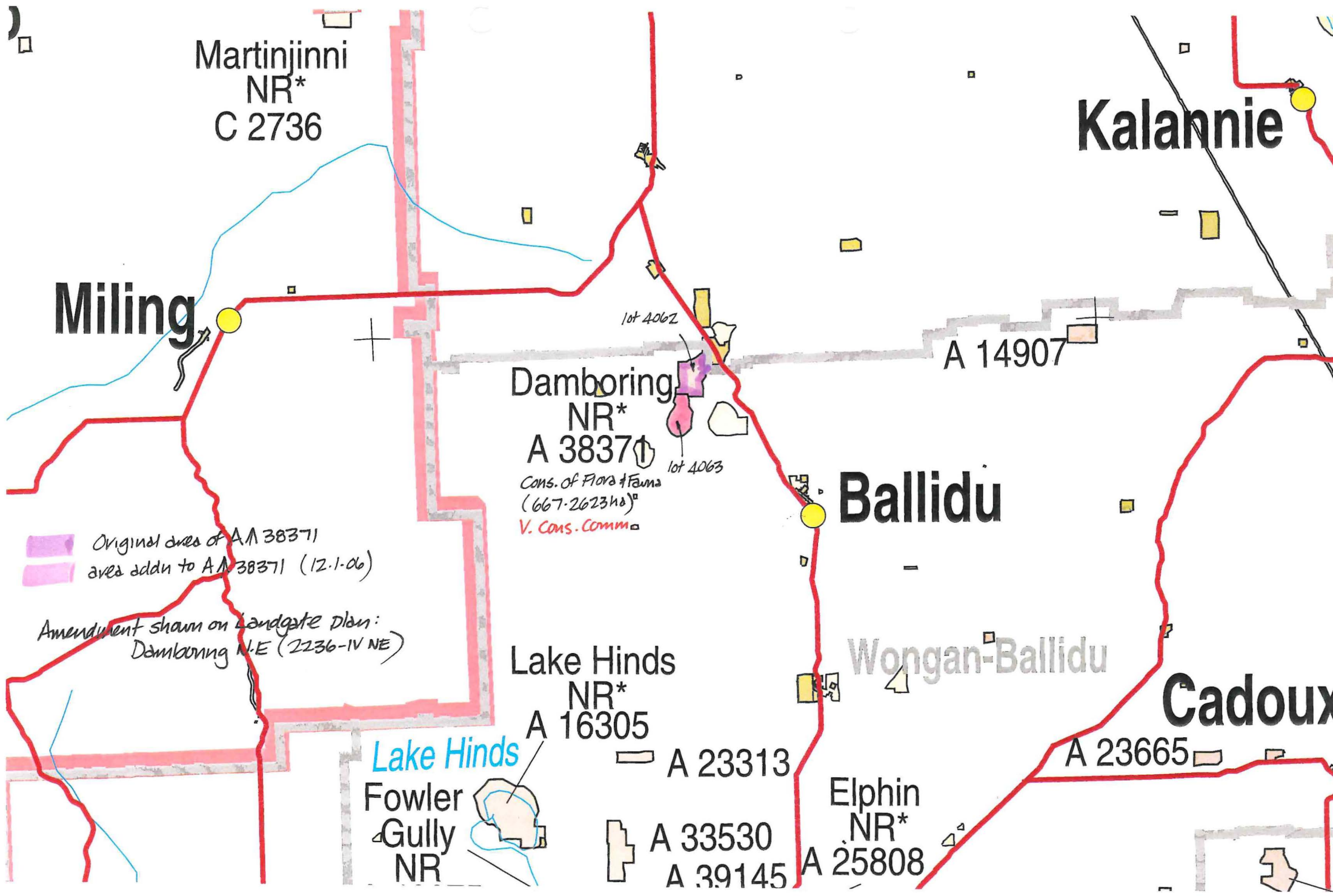
Elphin  
NR\*

A 39145

A 25808

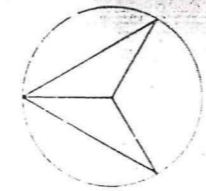
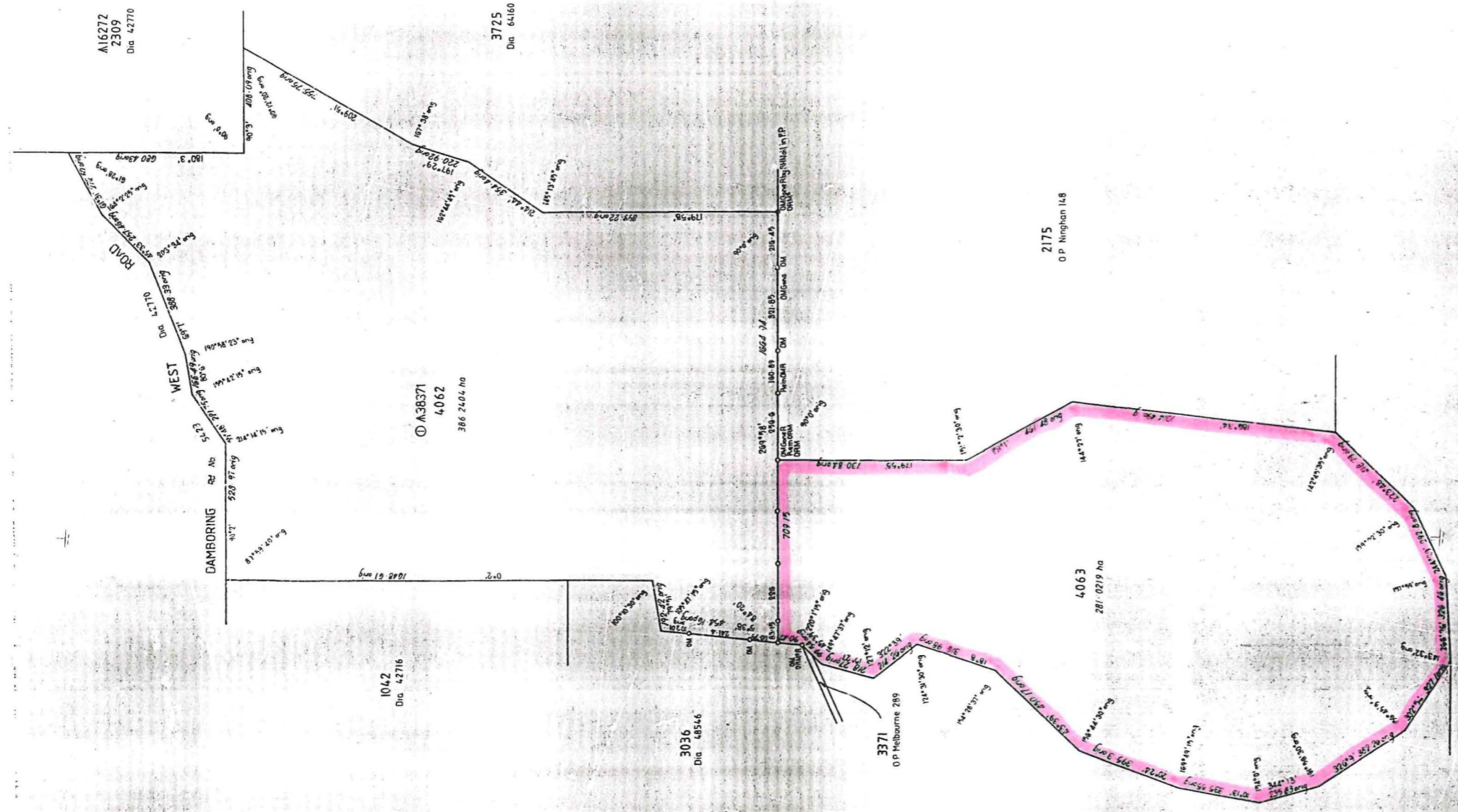
lot 4062

lot 4063





AMENDMENTS  
 Class A  
 7.6.95 pg 2/95



LAND DISTRICT <b>MELBOURNE</b>	LOCATIONS 4062 & 4063	FILE No. 1180 / 980 4571 / 54 SCALE 1:10000 All measurements in metres
<b>SURVEYOR'S CERTIFICATE</b> I hereby certify that this survey was performed by me personally (or under my personal supervision, inspection and field check) in strict accordance with the Licenced Surveyors (Guidance of Surveyors) Regulations, 1961.  <i>[Signature]</i> Licenced Surveyor	Amount observed at or assumed from <b>42770</b> Date of marking <b>6th December 1981</b> Surveyor <b>D.C. Conscience</b> Field Book No. <b>501</b> Page <b>E-25-6</b> Cadastral Plan <b>64/180</b> Reference <b>D.S.4</b> Diagram drawn <b>J. Harcourt</b> Date <b>18.1.82</b>	<b>SURVEY APPROVED</b> <i>[Signature]</i> Checked on Public Plan A.M.S. 26-10-82 By <b>19/12/82</b> DEPT. OF LANDS AND SURVEYS PLAN No. 15018