

**Customer Advices for Reserve Actions
1/03/2009 - 31/03/2009**

Shire of Dowerin 1/03/2009 - 31/03/2009

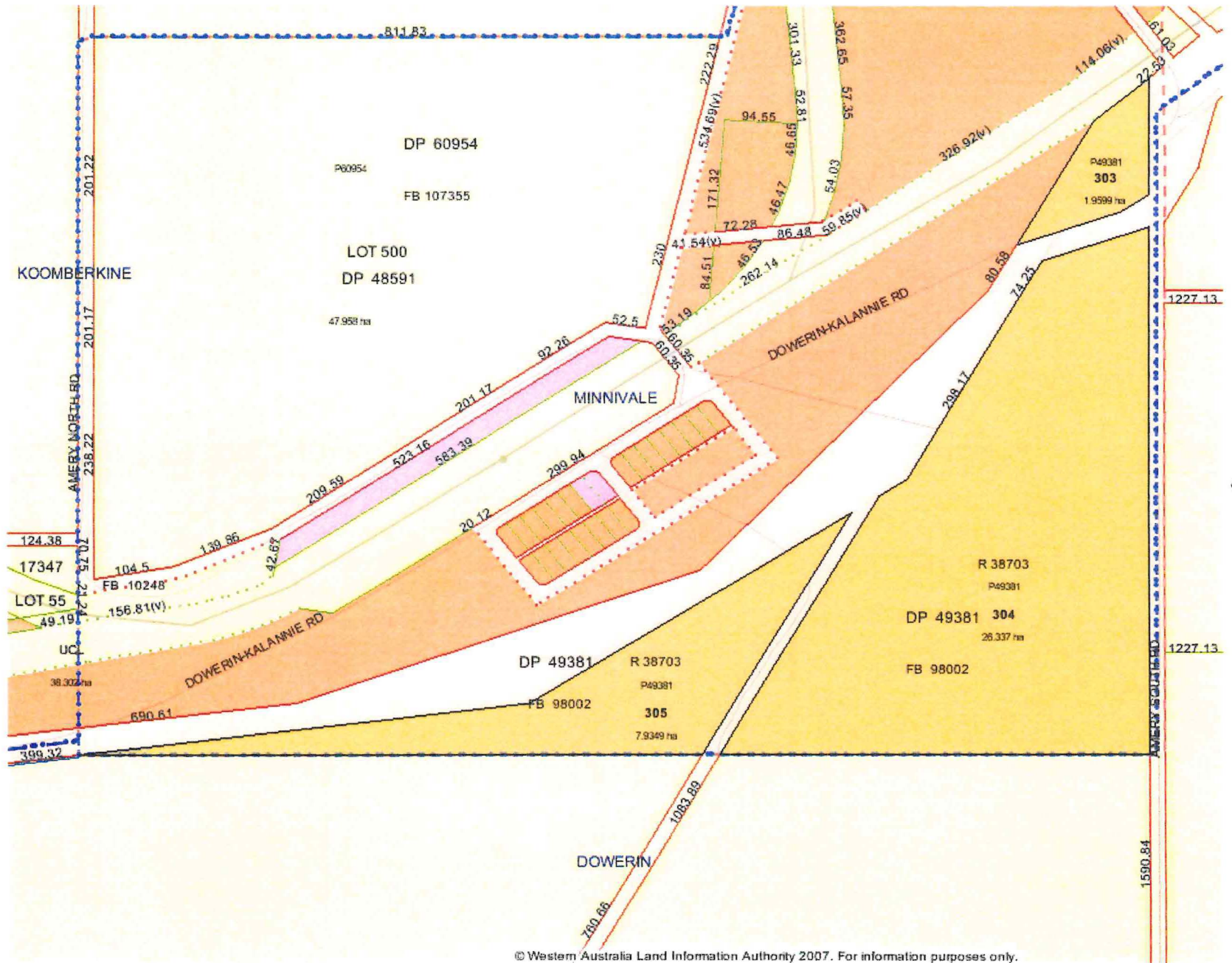
Reserve No.	Land Description	DPI File No.	Volume/Folio	Action	Document No.	Registered	Street Name	Area	Public Plans
38703	Part Lot 31 on Deposited Plan 100519	50754-2004-01RO	3148-388	Amendment of Reserve to To now comprise Lots 303, 304 & 305 on Deposited Plan 49381 in lieu of Lot 31 on Deposited Plan 100519 and its area being increased to 36.2316 ha.	K869769	04/03/2009	Dowerin-Kalannie Road, Minnivale.	36.2316 Ha	BJ36(2) 05.34 2335-IV

ON PLAN 2335-IV (DOWERIN)
1:50 000

IN TENIS D'BASE

R. Daria 27/7/09

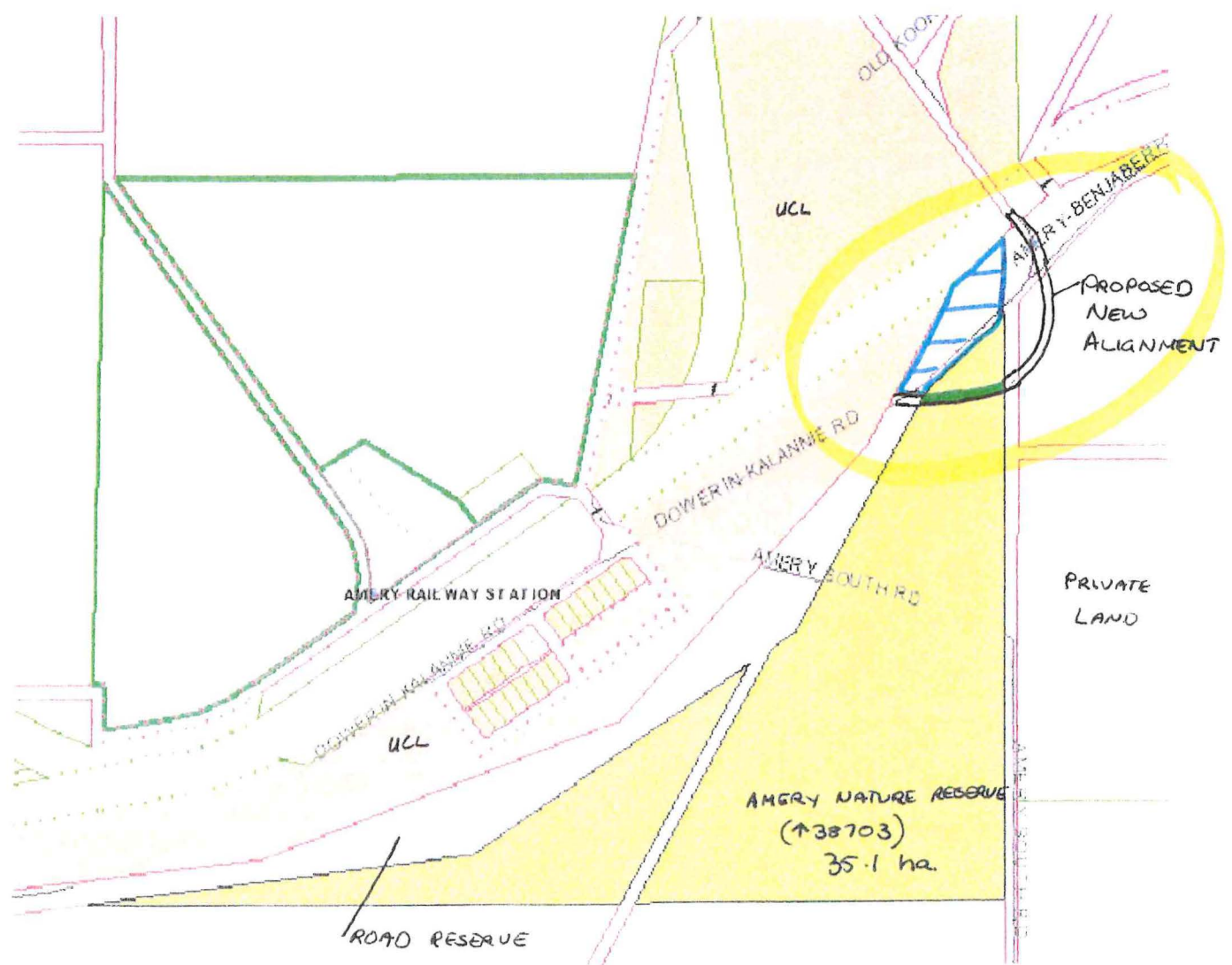
for your action
Please return to B&K Ho
one complete
Travis, Rebecca 13/7/09
#872




© Western Australia Land Information Authority 2007. For information purposes only.

A 38703.
 Lots 303-305.
 Cons of Flora & Fauna
 (36.2316ha)
 V. Cons. Comm.

Map 1: Amery Nature Reserve: proposed road realignment



 PROPOSED OFF-SET  AREA PROPOSED FOR EXCISION 0.67 ha