

NATURE RESERVE

RESERVE NO: A38924

GOVERNMENT GAZETTE
Date Page No.

FILE NUMBER: 320/70 v2

PURPOSE: CONSERVATION FLORA & FAUNA 16/11/84 3696

NAME:

CLASS (Land Act): "A" 16/11/84 3683

AREA: 930.6903 ha

VESTING: W.A.W.A. 16/11/84 3685

LOCATION NO(S): LOCATION 28805

CLASSIFICATION:
(Wildlife Act
Section 12A)

LITHO: PLAN 16137 TOODYAY 1.25 000 SW
SWAN 10 000 8.3 & 8.4

LOCAL AUTHORITY: TOODYAY

Notes:

25 October 1996]

GOVERNMENT GAZETTE, WA

RESERVE ACT 1996 AND LAND MANAGEMENT

(NO 32 OF 1996)

NOV 1996 5645

13388, 13389, 13390, 13391, 13392, 13393, 13394, 13395, 13396, 13397, 13398, 13399, 13400, 13401, 13402, 13403, 13404, 13405, 13406, 13407, 13408, 13409, 13410, 13411, 13412, 13413, 13414, 13415, 13416, 13417, 13418, 13420, 13421, 13422, 13423, 13424, 13425, 13426, 13427, 13428, 13432, 13463 and 13481 as shown bordered red on Reserve Plan 367 (Sheets 1 to 6 inclusive) and Miscellaneous Diagrams 309, 316 and 525 and its area be established at about 115447 hectares.

DOLA File: 604/978

- 7. (i) Class 'C' Reserve 43182 (Canning Location 3893) "Conservation of Flora and Fauna" is cancelled.
- (ii) Class 'A' Reserve 23076 (Canning Location 3766) "Conservation of Flora and Fauna" is amended by the inclusion of Locations 3893 and 4107 (formerly Lot 35 on Plan 4742) and its area being increased to 21.9901 hectares.
Public Plans: BG34(2) 23.21, 24.21 and 24.22
DOLA File: 1930/950.
- 8. (i) Class 'A' Reserve 34772 (Meenaar Lot 71) "Conservation of Flora and Fauna" is cancelled.
- (ii) Class 'A' Reserve 29977 (Avon Location 28608) "Conservation of Flora and Fauna" is amended by the inclusion of Meenaar Lot 71 and its area being increased to 94.1208 hectares.
Public Plans: Meenaar Townsite
DOLA File: 3592/968
- 9. (i) Class 'C' Reserve 18625 (Bowgada Lot 52) "School Site" is cancelled.
- (ii) Class 'A' Reserve 29745 (Bowgada Lot 59) "Conservation of Flora and Fauna" is amended by the inclusion of Lot 52 and its area being increased to 152.2472 hectares.
Public Plan: BG41 (2) 30.35
DOLA File: 2046/969
- 10. Class 'A' Reserve 15162 (Plantagenet District) "Parklands" is amended by:-
 - (a) the excision of that area now contained in Location 7761.
 - (b) redescribing the reserve to comprise Plantagenet Location 6923 on Land Administration Plan 18597 and of its area being reduced to 58.0970 hectares.
Public Plans: Mount Barker (25) SE and BJ27(10) 8.2
DOLA File: 8777/913
- 11. Class 'A' Reserve 18325 (Swan Locations 3301, 3762, 5563, 7727 and 7583) "Recreation" is amended by the excision of the area now comprised on Location 11985 and its area being reduced to 161.5586 hectares.
Public Plans: BG34(2) 14.28 and 14.29
DOLA File: 5192/896 V7
- 12. Class 'A' Reserve 25039 (Emu Hill Lots 1 to 14 inclusive, 16, 17, 19 to 63 inclusive, 66, 67, 71, 72 and 73) "Conservation of Flora and Fauna" is amended by—
 - (a) the inclusion of Lot 74 (formerly Lot 15 on Plan 1711),
 - (b) by recalculation of its area so that the reserve comprises 61.7839 hectares.
Public Plan: Emu Hill Townsite
DOLA File: 2318/993
- 13. Class 'A' Reserve 39962 (Hamersley Lots 16 and 17, North Beach Lots 709 and 710 and Waterman Lots 4 and 6) "Conservation of Flora and Fauna, and Passive Recreation" is amended by the inclusion of North Beach Lot 715 and its area being increased to 95.9144 hectares.
Public Plan: BG34(2) 7.35
DOLA File: 3129/977 V4
- 14. (i) Class 'A' Reserve 35291 (Avon Location 28572) "Conservation of Flora and Fauna" is cancelled.
- (ii) Class 'A' Reserve 33254 (Avon Location 29024) "Conservation of Flora and Fauna" is amended by the inclusion of Location 28572 and its area being increased to 14.1015 hectares.
Public Plans: Northam (25) SW and Toodyay (25) SE
DOLA File: 544/972
- 15. Class 'A' Reserve 38924 (Avon Locations 28805 and 28937) "Conservation of Flora and Fauna" is amended by the inclusion of Location 29096 on Diagram 91497 and its area being increased to 931.7567 hectares.
Public Plan: Toodyay (25) SW, BG35(10) 8.3 and 8.4
DOLA File: 911/984 V2
- 16. (i) Class 'A' Reserve 34606 (Milyuga Location 13) "Conservation of Flora and Fauna" is amended by the excision of that area now comprised in Milyuga Location 14 on Reserve Diagram 1303 and of its area being reduced to about 1,842,864 hectares.
Public Plan: Rawlinson 1:500,000
DOLA File: 1687/976
- (ii) Class 'A' Reserve 29452 (Milyuga District) "Use and Benefit of Aboriginal Inhabitants" is amended to comprise Milyuga Location 14 on Reserve Diagram 1303 and of its area being increased to about 20,566 hectares.
Public Plan: Rawlinson 1:500,000
DOLA File: 1397/968

October 18, 1996.

A. A. SKINNER, Chief Executive.

CLERK, WOODVALE - FIVE

5-11-96

1. File 2 A Ryan

no action for your letter pl. mr

CLAUSE 21


Class 'A' "Conservation of Flora and Fauna" Reserve 38924 is known as the Morangup Nature Reserve. The reserve contains an area of 931.5783 hectares and is vested in the National Parks and Nature Conservation Authority.

It is proposed to include the closed portions of Morangup and Toodyay Roads now comprised in Avon Location 29096, as shown surveyed and bordered red on Diagram 91497, into Reserve 38924. This area is of conservation value due to its close proximity to Goonaring Spring, a known habitat for a rare small crustacea and a species of small freshwater fish.

The Shire of Toodyay and the Department of Conservation and Land Management support this proposal.

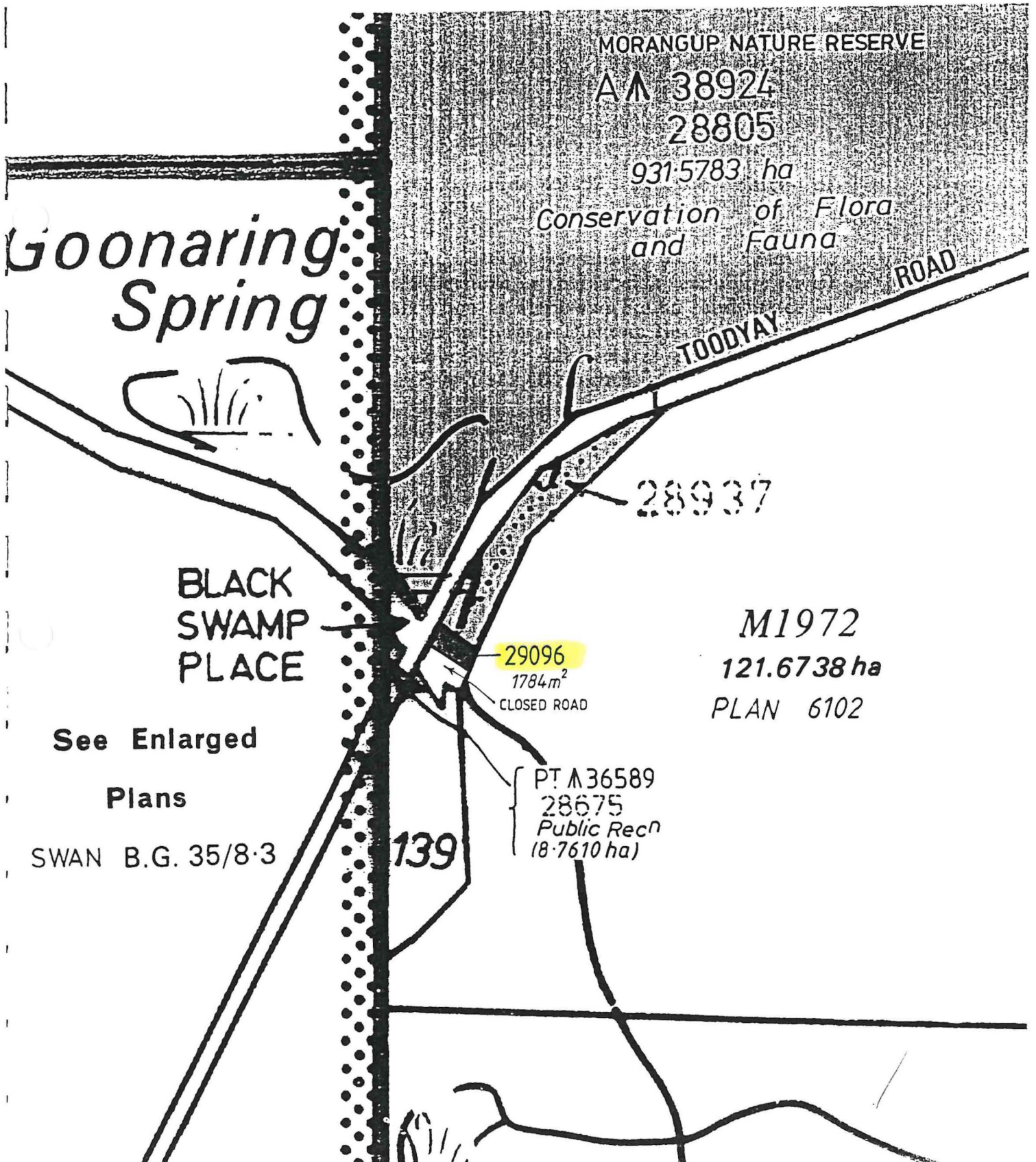
As land can only be added to Class 'A' reserves with the approval of both Houses of Parliament this clause seeks to achieve that action.

Electoral District of Avon
Agricultural Electoral Region
Shire of Toodyay



1. AMENDMENT OF CLASS "A" RESERVE 38924 TO INCLUDE AVON LOCATION 29096 COLOURED DARK RED.

AVON DISTRICT
PUBLIC PLANS : TOODYAY (25) SW, BG35 (10) 8.3 & 8.4
Corr. 911/984 V2
SCALE 1 : 7500



MORANGUP NATURE RESERVE

AM 38924
28805

931.5783 ha

Conservation of Flora
and Fauna

TOODYAY ROAD

Goonaring Spring



BLACK SWAMP PLACE

28937

29096
1784m²
CLOSED ROAD

M1972

121.6738 ha

PLAN 6102

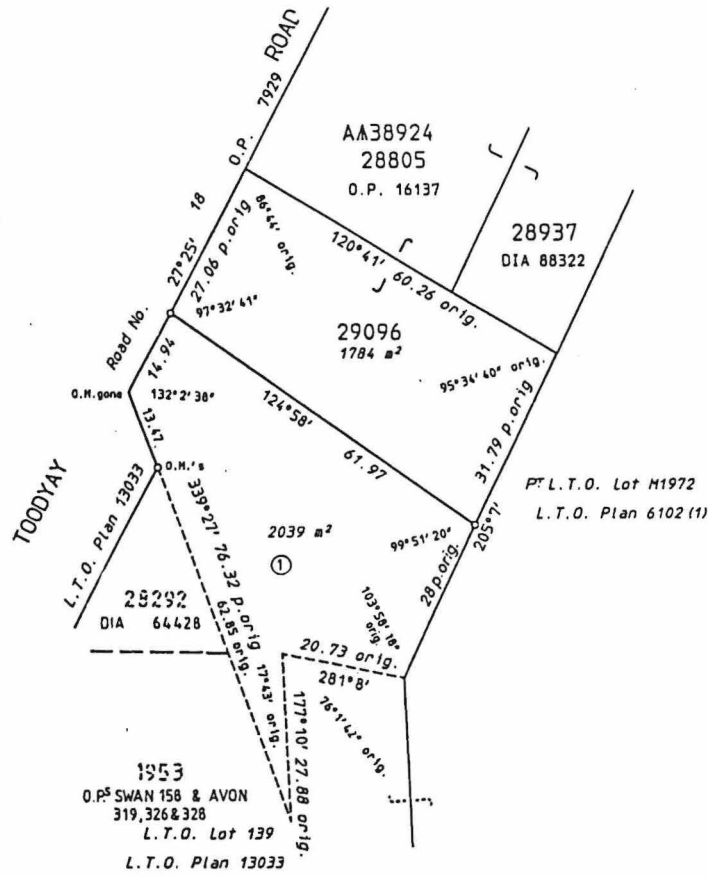
See Enlarged
Plans

SWAN B.G. 35/8.3

139

PT A36589
28675
Public Rec'n
(18.7610 ha)

AMENDMENTS
① CLOSED ROAD INCLUDED IN LOT 139, APP F 866669




Partially in order for certification
(as to Crown Land for disposal)

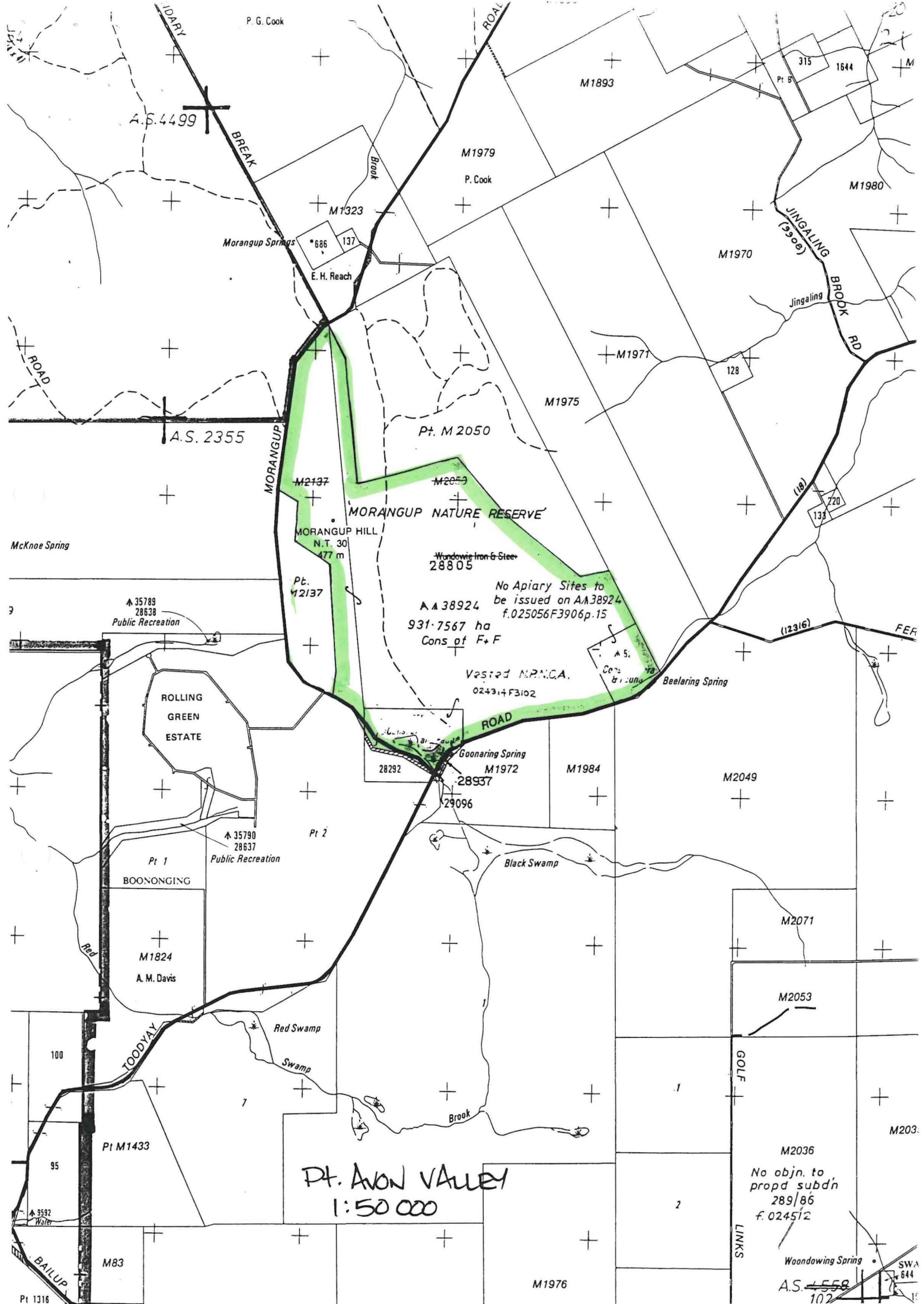
P.S. Webb Date 13.3.95

DIAGRAM PARTIALLY CERTIFIED CORRECT

[Signature]
Authorized Land Officer Date 14.3.95



LAND DISTRICT AVON		LOCATION 29096 AND CROWN LAND FOR DISPOSAL	
<p>SURVEYOR'S CERTIFICATE</p> <p>I hereby certify that:-</p> <p>1) this plan of survey is a correct and accurate representation of the survey carried out by me personally / under my own personal supervision, inspection and field check and recorded in Fieldbooks lodged for the purpose of this plan of survey;</p> <p>2) the measurements are in strict accordance with the Licensed Surveyors Ordinance of Surveyors Regulations 1981 and in particular regulations 22 and 34 of those regulations; and</p> <p>3) this survey and this plan of survey are in strict accordance with the requirements of the Licensed Surveyors Ordinance of Surveyors Regulations 1981 and the relevant law in relation to which it is lodged.</p> <p>Licensed Surveyor _____ Date _____</p> <p><i>(to strike out which ever does not apply)</i></p>			
Prepared by: <u>C. LEGG</u>	In order for certification _____ Date _____	SCALE 1:750 measurements in metres	FILE 911-1984V2
Examined <u>C. Legg</u> Date <u>27.1.94</u> In order for further action <u>[Signature]</u> Date <u>21.4.94</u>	DIAGRAM CERTIFIED CORRECT _____ Authorized Land Officer Date _____	SURVEYOR C.V. PARKER FIELD BOOK 65092 Page 1-2 Date of Marking 23.8.1993 AZIMUTH FROM O.P. 16137	PUBLIC PLANS TOODYAY 1:25000 SW SURVEY INDEX PLANS BH35 (10) 1.3 RECORDED ON SURVEY INDEX PLAN C.L.
		RECORDED ON PUBLIC PLAN LOGGED R.F.P. 24.1.1994	DEPARTMENT OF LAND ADMINISTRATION DIAGRAM 91497



Pt. Avon Valley
1:50 000

No Apiary Sites to
be issued on AA38924
f.025056F3906p.15
AA 38924
931.7567 ha
Cons of F+F

Vested M.R.A.C.A.
024314F3102

No objn. to
propd subdn
289/86
f. 024512

Wandowing Spring
SWA
644
A.S. 558
102

b2
AT

... Order in Council ... Reserve 38924 was vested in the National Parks and Nature Conservation Authority in trust for the purpose of "National Park".

File No. 911/984.—And Whereas by Order in Council dated 6 November 1984 Class "A" Reserve 38924 was vested in the Western Australian Wildlife Authority in trust for the purpose of "Conservation of Flora and Fauna".

File No. 3129/977.—And Whereas by Order in Council dated 31 March 1987 Class "A" Reserve 39962 was vested in the City of Stirling in trust for the purpose of "Conservation of Flora and Fauna and Passive Recreation".

Now, therefore, His Excellency the Governor, by and with the advice and consent of the Executive Council, hereby directs that the before-mentioned Orders in Council be revoked and the Vesting Orders cancelled accordingly.

M. C. WAUCHOPE,
Clerk of the Council.

Land Act 1933
ORDERS IN COUNCIL

WHEREAS by section 34B (1) of the Land Act 1933, it is made lawful for the Governor to revoke an Order in Council issued pursuant to section 33 of that Act.

File No. 10108/04.—And Whereas by Order in Council dated 18 August 1987 Reserve 10717 was vested in the Shire of East Pilbara in trust for the purpose of "Recreation".

File No. 843/17.—And Whereas by Order in Council dated 19 February 1985 Reserve 22691 was vested in Katherine Elizabeth Bell, Trevor Stuart McIntosh, Thomas George Minchin, Phyllis Beryl Martin and William Devant Bentley in trust for the purpose of "Agricultural Hall Site".

File No. 5244/50.—And Whereas by Order in Council dated 12 May 1971 Reserve 23237 was vested in the Shire of Yilgarn in trust for the purpose of "Arboretum and Caravan Park" with power, subject to the approval in writing of the Minister for Lands being first obtained, to lease the whole or any portion thereof for any term not exceeding twenty one (21) years from the date of the lease.

File No. 3016/68.—And Whereas by Order in Council dated 4 December 1984 Reserve 29634 was vested in the Minister for Water Resources in trust for the purpose of "Water Supply".

File No. 2099/70.—And Whereas by Order in Council dated 21 October 1970 Reserve 30610 was vested in the Minister for Works in trust for the purpose of "Depot (Public Works Department)".

File No. 3668/71.—And Whereas by Order in Council dated 11 March 1986 Reserve No. 31437 was vested in the Shire of Waroona in trust for the purpose of "Parkland".

File No. 1919/981.—And Whereas by Order in Council dated 25 January 1982 Reserve 37607 was vested in the Shire of Bayswater in trust for the purpose of "Community Health Centre".

File No. 2642/983.—And Whereas by Order in Council dated 8 November 1983 Reserve 38511 was vested in the Shire of East Pilbara in trust for the purpose of "Park".

File No. 962/982.—And Whereas by Order in Council dated 26 June 1984 Reserve 38788 was vested in the Shire of East Pilbara in trust for the purpose of "Recreation (Swimming Pool)".

File No. 2216/987.—And Whereas by Order in Council dated 24 November 1987 Reserve 40270 was vested in the Honourable Elsie Kay Hallahan, M.L.C., Minister for Community Services for the time being and her successors in Office in trust for the purpose of "Child Care Centre" with power to lease the whole or any portion thereof for any term.

File No. 1840/984.—And Whereas by Order in Council dated 22 December 1987 Reserve 40326 was vested in The Commonwealth of Australia in trust for the purpose of "Repeater Station Site".

Now, therefore, His Excellency the Governor, by and with the advice and consent of the Executive Council, hereby directs that the before-mentioned Orders in Council be revoked and the Vesting Orders cancelled accordingly.

M. C. WAUCHOPE,
Clerk of the Council.

ORDER IN COUNCIL

File No. 5860/99.

WHEREAS by section 34B (1) of the Land Act, 1933, it is made lawful for the Governor to revoke an Order in Council issued pursuant to section 33 of that Act. And whereas by Order in Council dated 28 August 1901 Reserve 6835 was vested in the Minister for Works in trust for the purpose of "Water" with power, to lease the whole or any portion thereof for any term not exceeding 21 years from the date of the lease.

Now, therefore, His Excellency the Governor, by and with the advice and consent of the Executive Council, hereby directs that portion of the before-mentioned Order in Council be revoked and the relevant portion of the Vesting Order cancelled accordingly.

M. C. WAUCHOPE,
Clerk of the Council.

Land Act 1933
ORDER IN COUNCIL

File No. 5017/01 V2

WHEREAS by section 34B (2) of the Land Act 1933, it is made lawful for the Governor to revoke an Order in Council issued pursuant to section 34 of that Act. And Whereas by Order in Council dated 28 April 1909 Reserve 10505 was placed under the control of the Warren Road Board as a Board of Management for the purpose of "Water".

Now, therefore, His Excellency the Governor, by and with the advice and consent of the Executive Council, hereby directs that the before-mentioned Order in Council be revoked and the appointment of the Warren Road Board as a Board of Management cancelled accordingly.

M. C. WAUCHOPE,
Clerk of the Council.

Department of the Premier,
Perth, 13 March 1989.

IT is hereby notified for public information that His Excellency the Governor has approved the following temporary allocation of portfolios during the absence of the Hon. J. M. Berinson, M.L.C., for the period 19-27 March 1989 inclusive. Acting Attorney General; Minister for Corrective Services—Hon. D. L. Smith, M.L.A.

G. PEARCE,
Chief Executive,
Department of the Premier.

LAND TAX ASSESSMENT ACT 1976

Section 50

TO: Ng Kong Seng of 12 Jalan Seavoy, Kuala Lumpur, Malaysia, being the owner of all that land contained in Certificate of Title Volume 1548 Folio 846 being portion of Canning Location 30 and being Lot 342 on Plan 13043.

TAKE notice: The amount of land tax due and owing by you as the owner of the abovementioned land is as follows—

1. 1984/85 Assessment.....	\$3.00
2. 1985/86 Assessment.....	\$83.69
3. 1986/87 Assessment.....	\$56.71
4. 1987/88 Assessment.....	\$55.13

Total..... \$198.53

If the amount of \$198.53, being the amount of land tax due and owing for a period of 2 years, is not paid within one year from the date of the first publication of this Notice, the

at the place mentioned and with the
 of the Council at the place mentioned.

First Schedule

Cunderdin—John Murray Packham.

Second Schedule

Cunderdin—Bernice Isabel Chatfield.

G. PEARCE

Clerk of the Council.

AT a meeting of the Executive Council held in the Executive Council Chambers, at Perth, on 8 March 1989 the following Orders in Council were authorised to be issued—

Land Act 1933

ORDER IN COUNCIL

File No. 2217/987.

WHEREAS by section 33 of the Land Act 1933, it is made lawful for the Governor to direct that any Reserve shall vest in and be held by any person or persons to be named in the Order, in trust for any of the purposes set forth in section 29 of the said Act, or for the like or other public purposes to be specified in such Order and with power of leasing: And whereas it is deemed expedient that Reserve No. 40865 (Newman Lot 2310) should vest in and be held by the Honourable Elsie Kay Hallahan, M.L.C., Minister for Community Services for the time being and her successors in Office in trust for the purpose of "Child Care Centre".

Now, therefore, His Excellency the Governor, by and with the advice and consent of the Executive Council, does hereby direct that the beforementioned Reserve shall vest in and be held by the Honourable Elsie Kay Hallahan, M.L.C., Minister for Community Services for the time being and her successors in Office in trust for "Child Care Centre" with power to the said Honourable Elsie Kay Hallahan, M.L.C., Minister for Community Services for the time being and her successors in Office to lease the whole or any portion thereof for any term, subject nevertheless to the powers reserved to me by section 37 of the said Act.

M. C. WAUCHOPE,
 Clerk of the Council.

Land Act 1933

ORDER IN COUNCIL

File No. 5244/50.

WHEREAS by section 33 of the Land Act 1933, it is made lawful for the Governor to direct that any Reserve shall vest in and be held by any person or persons to be named in the Order, in trust for any purpose specified in such Order and with power of leasing: And whereas it is deemed expedient that Reserve No. 23237 (Southern Cross Lot 755) should vest in and be held by the Shire of Yilgarn in trust for the purpose of "Caravan Park".

Now, therefore, His Excellency the Governor, by and with the advice and consent of the Executive Council, does hereby direct that the beforementioned Reserve shall vest in and be held by the Shire of Yilgarn in trust for "Caravan Park" with power to the said Shire of Yilgarn subject to the approval in writing of the Minister for Lands to each and every lease or assignment of lease being first obtained, to lease the whole or any portion thereof for any term not exceeding twenty one (21) years from the date of the lease, subject nevertheless to the powers reserved to me by section 37 of the said Act; provided that no such lease or assignment of lease shall be valid or operative until the approval of the Minister for Lands or an officer authorised in that behalf by the Minister, has been endorsed on the Lease Instrument, or Deed to Assignment, as the case may be.

M. C. WAUCHOPE,
 Clerk of the Council.

Land Act 1933

ORDERS IN COUNCIL

WHEREAS by section 33 of the Land Act 1933, it is made lawful for the Governor to direct that any Reserve shall vest in and be held by any person or persons to be named in the order in trust for the like or other public purposes to be specified in such order: and whereas it is deemed expedient as follows—

File No. 3543/99.—That Class "A" Reserve No. 6627 (Murray Locations 428, 429 and 1847) should vest in and be held by the National Parks and Nature Conservation Authority in trust for the purpose of "Conservation of Flora and Fauna".

File No. 5287/07.—That Class "A" Reserve No. 10922 (Sussex Locations 4783 and 4834) should vest in and be held by the National Parks and Nature Conservation Authority in trust for the purpose of "National Park".

File No. 1073/969V2.—That Class "A" Reserve No. 32376 (Sussex Locations 4486, 4608, 4620, 4621, 4622, 4689 and 4815) should vest in and be held by the National Parks and Nature Conservation Authority in trust for the purpose of "National Park".

File No. 620/68V3.—That Class "A" Reserve No. 37883 (Kununurra Lot 1636) should vest in and be held by the National Parks and Nature Conservation Authority in trust for the purpose of "National Park".

File No. 2644/53V3.—That Class "A" Reserve No. 38333 (De Witt Locations 177, 181 and 188) should vest in and be held by the National Parks and Nature Conservation Authority in trust for the purpose of "National Park".

File No. 911/984.—That Class "A" Reserve No. 38924 (Avon Locations 28805 and 28937) should vest in and be held by the National Parks and Nature Conservation Authority in trust for the purpose of "Conservation of Flora and Fauna".

File No. 3129/977.—That Class "A" Reserve No. 39962 (Hamersley Lots 16 and 17, North Beach Lots 709 and 710 and Waterman Lots 4 and 6) should vest in and be held by the City of Stirling in trust for the purpose of "Conservation of Flora and Fauna and Passive Recreation".

Now, therefore, His Excellency the Governor, by and with the advice and consent of the Executive Council, does hereby direct that the beforementioned Reserves shall vest in and be held by the abovenamed bodies in trust for the purposes aforesaid, subject nevertheless to the powers reserved to him by section 37 of the said Act.

M. C. WAUCHOPE,
 Clerk of the Council.

Land Act 1933

ORDERS IN COUNCIL

WHEREAS by section 33 of the Land Act 1933, it is made lawful for the Governor to direct that any Reserve shall vest in and be held by any person or persons to be named in the order in trust for the like or other public purposes to be specified in such order: And whereas it is deemed expedient as follows—

File No. 4949/96.—That Reserve No. 3819 (Menzies Lot 1084) should vest in and be held by the Shire of Menzies in trust for the purpose of "Housing (Shire of Menzies)".

File No. 501/01V2.—That Reserve No. 10505 (Nelson Location 13317) should vest in and be held by the Shire of Manjimup in trust for the purpose of "Water Supply".

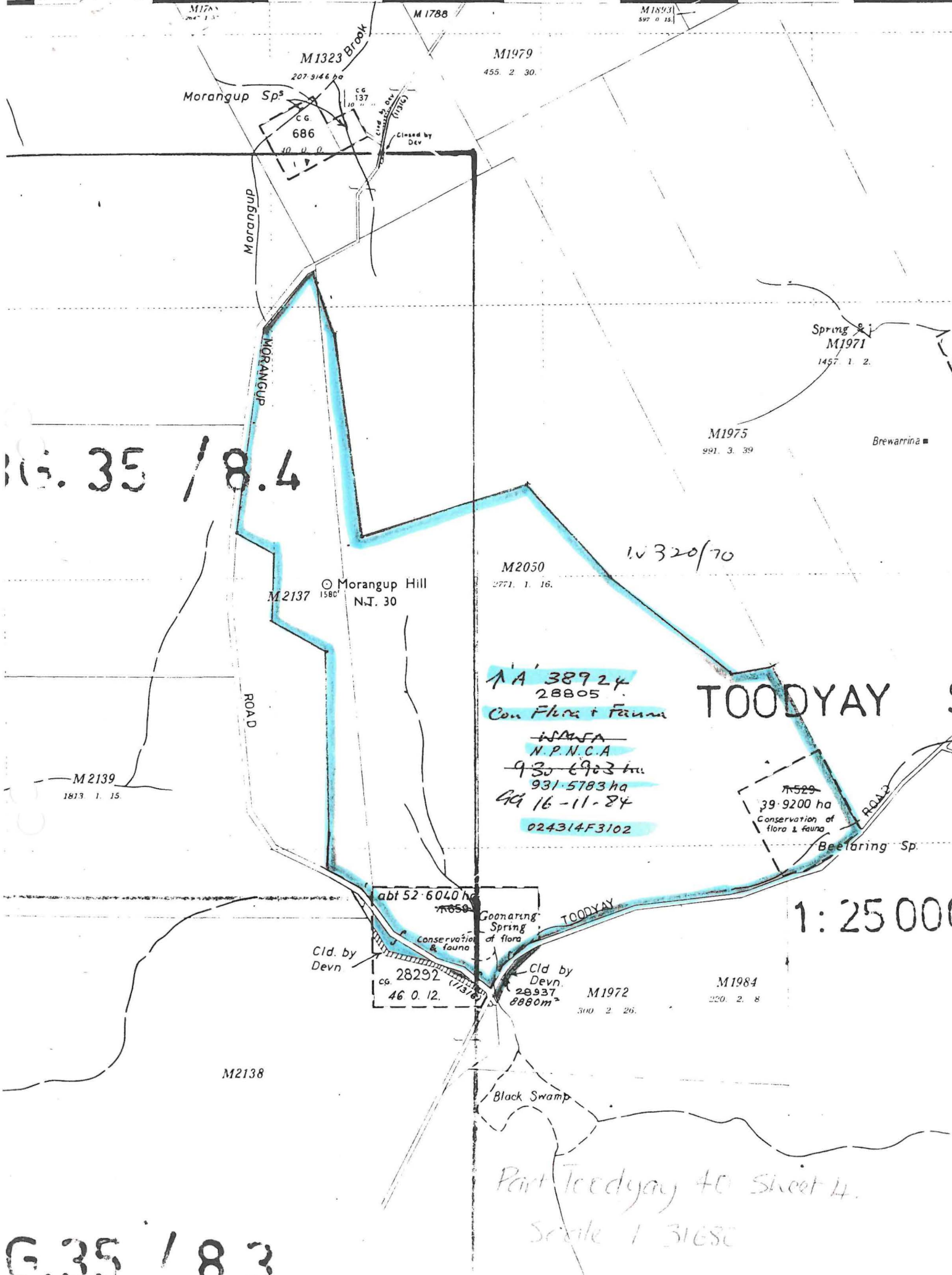
File No. 153/12.—That Reserve No. 14296 (Victoria Location 6618) should vest in and be held by the National Parks and Nature Conservation Authority in trust for the purpose of "Conservation of Flora and Fauna".

File No. 153/12.—That Reserve No. 14297 (Victoria Location 6617) should vest in and be held by the National Parks and Nature Conservation Authority in trust for the purpose of "Conservation of Flora and Fauna".

File No. 6444/23.—That Reserve No. 22324 (Kalgan Lot 19) should vest in and be held by the Shire of Albany in trust for the purpose of "Recreation".

File No. 843/17.—That Reserve No. 22691 (Youngs Lot 6) should vest in and be held by Joseph Henry Bellotti, Edward Henry Chadwick, Katherine Elizabeth Bell, Trevor Stuart McIntosh and Phyllis Beryl Martin in trust for the purpose of "Agricultural Hall Site".

18' 32 19' 34 20' 36 21'



1:35 / 8.4

1:320/70

TOODYAY

A 38924
 28805
 Con Flora + Fauna
 WAMFA
 N.P.N.C.A.
 930 6903 ha
 931 5783 ha
 CG 16-11-84
 024314F3102

7529
 39 9200 ha
 Conservation of
 flora & fauna
 Bee foraging Sp.

1:25000

abst 52 6040 ha
 7859
 Conservation of
 flora & fauna
 Cld. by Devn
 CG 28292
 46 0. 12. (1/3/84)
 Cld by Devn
 CG 28937
 8880m²

Black Swamp

Part Toodyay 40 Sheet 4.
 Scale 1:31650

G.35 / 8.3

File No. 234/1983.

YURABI—No. 40861 (about 25 hectares) (Use and Benefit of Aboriginal Inhabitants) Location No. 45 Reserve Diagram 751 Public Plan Noonkanbah 1:250 000 (On Cherrabun Station).

N. J. SMYTH,
Executive Director.

AMENDMENT OF RESERVE No. 31723

Department of Land Administration,
Perth, 13 January 1989.

File No. 1948/72.

HIS Excellency the Governor in Executive Council has been pleased to approve, under section 37 of the Land Act 1933 of the amendment of Reserve No. 31723 (Kambalda Lot 439) "Pedestrian Access and Recreation" to exclude that portion delineated and shown bordered green, the subject of Land Administration Diagram 88856 and of its area being reduced to 3857 square metres accordingly. (Plan Kambalda 1:2 000 01.27 (The Crossing).

N. J. SMYTH,
Executive Director.

CANCELLATION OF RESERVE No. 10870

Department of Land Administration,
Perth, 13 January 1989.

File No. 803/986.

HIS Excellency the Governor in Executive Council has been pleased to approve, under section 37 of the Land Act 1933 of the cancellation of Reserve No. 10870 (Victoria District) "Gravel". (Plan Yardarino S.W. 1:25 000) (Piggery Lane).

N. J. SMYTH,
Executive Director.

CHANGE OF PURPOSE OF RESERVES

Department of Land Administration,
Perth, 13 January 1989.

HIS Excellency the Governor in Executive Council has been pleased to approve, under section 37 of the Land Act 1933, of the change of purpose of the following reserves—

File No. 4986/898—No. 5805 (Mundaring Lot 24) being changed from "Schoolsite" to "Use and Requirements of the Minister for Works". Public Plan: Perth 1:2 000 BG34/31.31 (Hartung Street).

File No. 2900/988—No. 24444 (Avon Location 27824) being changed from "Recreation" to "Use and Requirements of the Minister for Works". (Plan Bakers Hill 1:2 000 11.11 and 12.11) (Great Eastern Highway in the Shire of Northam).

File No. 1470/73—No. 33778 (Marble Bar Lot 267) being changed from "Power Supply Purposes" to "Power Station Site". (Plan Marble Bar Townsite) (Ironclad Street).

N. J. SMYTH,
Executive Director.

RESERVES AND LAND REVESTMENT ACT 1988

IT is hereby notified that pursuant to the above Act assented to on 14 December 1988, the undermentioned reserves have been dealt with in the manner shown.

Amendment of Reserves

The following reserves have been amended as described—

- Class A Reserve 31737 "National Park" to include Kent Locations 612, 613, 614, 629, 630, 854, 877, 2073, 2074, 2075, 2076, 2077, 2078, 2079, 2080 and 2082 as shown on Reserve Plan 283 (Sheet 3) and of its area being increased to about 319602 hectares. Public Plans Darlingup, Drummond, Jacup, Mainnarup, Twertup, Whoogerup 1:50 000. Files 2614/75V6, 3137/54V6.
- Class A Reserve 39962 "Conservation of Flora and Fauna a Passive Recreation" to include Waterman Lot 6 as shown on Diagram 88464 and of its area being increased by 1 128 square metres. Public Plan Perth 1:2 000 07.36. File 3129/77V3.

3. Class A Reserve 25113 "Conservation of Fauna" to comprise Kent Locations 788, 789, 790, 791, 792, 793, 794, 952, 986, 2112 and Roe Location 3102 as shown on Reserve Plan 280 and of its area being increased to about 107 615 hectares. Public Plan Magenta, Cameron Creek, Cairlocatup and Lake Bryde 1:50 000. File 5856/52V2.

4. Class A Reserve 38924 "Conservation of Flora and Fauna" to include Avon Location 28937 as shown on Diagram 86322 and of its area being increased by 8 860 square metres. Public Plan Toodyay SW 1:25 000. File 911/984.

5. Class A Reserve 27322 "Park and Recreation" to comprise Geraldton Lot 2873 on Original Plan 16832 and of its area being increased to 2.7073 hectares. Public Plans Geraldton 1:2 000 15.20, 15.21. File 2673/63.

6. Class A Reserve 25555 "Conservation of Flora and Fauna" to include Avon Locations 28800, 28801, 28802 and 28803 on Original Plan 16377 and Diagrams 86950 and 86951 and of its area being increased by 116.273 1 hectares. Public Plan Woyerling 1:25 000 NW. File 2659/59V2.

7. Class A Reserve 37883 "National Park" to comprise Kununurra Lot 1636 as shown on Original Plan 16842 and of its area being increased to 2067.930 hectares. Public Plans Burt Range NW and Deception Range NE 1:25 000. File 620/68V2.

8. Class A Reserve 24258 "National Park and Recreation" to include Plantagenet Location 7640 as shown on Diagram 88318 and of its area being increased by 19.093 0 hectares. Public Plan Albany and Environs 1:10 000 11.37. File 1036/66.

9. Class A Reserve 10922 "National Park" to comprise Sussex Locations 4783 and 4834 on Diagram 85972 and Original Plan 16872 and of its area being increased to 167.840 2 hectares. Public Plans Yallingup SW and Pt Clairault SE 1:25 000. File 5287/07.

10. Class A Reserve 15556 "Fauna Conservation and Research and Drainage" to include Cockburn Sound Location 2256 and of its area being increased by 12.719 2 hectares. Public Plan Perth 1:10 000 3.1. File 2591/72.

11. Class A Reserve 32590 "National Park" to include Oldfield Location 1464 on Miscellaneous Diagram 137 and of its area being increased by 233.438 1 hectares. Public Plan Moonanup 1:50 000. File 3381/64V2.

12. Class A Reserve 32376 "National Park" to include Sussex Location 4815 as shown on Diagram 87368 and of its area being increased by 1 299 square metres. Public Plan Augusta 1:2 000 15.38. File 2377/982.

13. Class Reserve 38333 "National Park" to include De Witt Location 181 as shown on Reserve Plan 223 and of its area being increased by 16.187 4 hectares. Public Plan Pyramid 1:250 000. File 2644/53V3.

14. Class A Reserve 8731 "Public Park and Recreation" to exclude that portion now comprised in Swan Location 11071 as shown on Diagram 88514 and of its area being reduced by 8 549 square metres. Public Plan Perth 1:2 000 11.28. File 17/98V5.

15. Class A Reserve 9286 "Water Supply" to exclude that portion now comprised in Kalgoorlie Lot 4346 as shown on Diagram 88401 and of its area being reduced by 3.068 3 hectares. Public Plan Kalgoorlie Boulder 1:2 000 28.36. File 6060/00V2.

16. Class A Reserve 17375 "Recreation" to exclude that portion now comprised in Swan Location 11012 as shown on Diagram 88377 and of its area being reduced by 3.876 0 hectares. Public Plan Perth 1:2 000 11.21. File 292/20V5.

17. Class A Reserve 36915 "Conservation of Flora and Fauna" to exclude that portion now comprised in De Witt Location 219 as shown on Diagram 87702 and of its area being reduced by 362 square metres. Public Plan Dampier and Barrow Island 1:250 000. File 3677/68.

18. Class A Reserve 23580 "Recreation and Parkland" to exclude that portion now comprised in Avon Location 28696 as shown on Diagram 88114 and of its area being reduced by 16.919 0 hectares. Public Plan Merredin Regional 1:10 000 8.8. File 1984/51.

D

18' 32 19' 34 20' 36 21'

M1765
2047 1 37

M1788

M1893
697 0 25

M1323 Brook

M1979
455. 2 30.

Morangup Sp^s
207 9146 ha

C.G.
686

C.C. 137
10

Cld. by Dev

Closed by Dev

Morangup ROAD

Spring #1
M1971
1457 1. 2.

M1975
991. 3. 39

Brewarrina

3G. 35 / 8.4

M2137
1580'

○ Morangup Hill
N.T. 30

M2050
2771. 1. 16.

W 320/70

ROAD

↑ A' 38924
28805
Con Flora + Fauna
NSWFA
N.P.N.C.A
~~930 6903 ha~~
931-5783 ha
Cld 16-11-84
024314F3102

TOODYAY

M2139
1813 1. 15.

M529
39-9200 ha
Conservation of
flora & fauna

Brewarrina Sp.

abt 52-6040 ha
M659

Cld. by
Devn

28292
C.G.
46. 0. 12.

Goonaring
Spring
of flora
Conservation
fauna

Cld by
Devn.
28937
8880m²

M1972
300. 2 26

M1984
220 2. 8

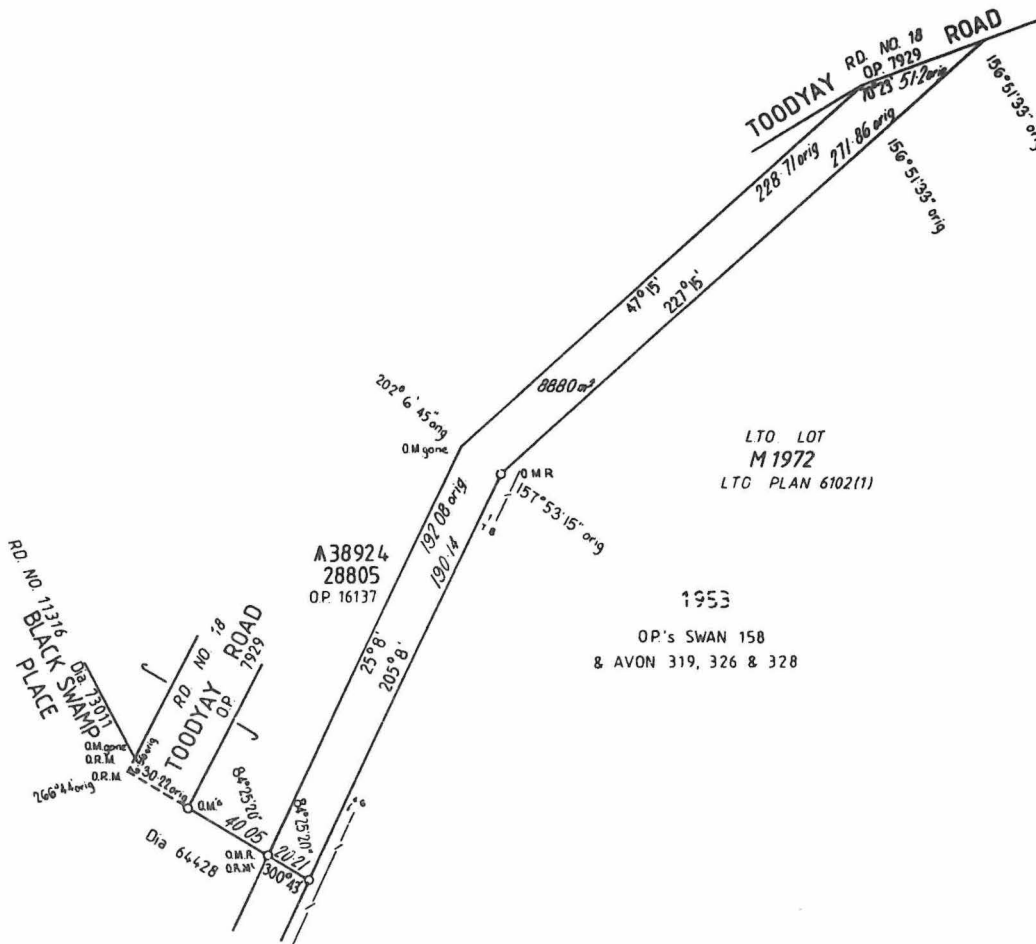
M2138

Black Swamp

1:2500

3G. 35 / 8.3

AMENDMENTS



LTO LOT
M 1972
LTC PLAN 6102(11)

1953
OP's SWAN 158
& AVON 319, 326 & 328



LAND DISTRICT AVON	LOCATION 28937		FILE No. 911 / 984	
SURVEYOR'S CERTIFICATE I hereby certify that this survey was performed by me personally (or under my personal supervision, inspection and field check), in strict accordance with the Licensed Surveyors (Guidance of Surveyors) Regulations. Licensed Surveyor. Date.....	Azimuth observed at..... or assumed from <u>OP. 7929</u>	Calc. Bk. No. <u>B O'Dwyer 14</u> Fol. <u>34</u>	SCALE 1:2000 All measurements in metres	
	Date of marking <u>72nd September 1987</u>	Compared with F.B. <u>AD 2.1.00</u>	DIAGRAM CERTIFIED CORRECT	
	Surveyor <u>P. A. Nas</u>	Examined <u>[Signature]</u>	Date.....	Recorded on Public Plan.
	Field Book No. <u>19</u> Page <u>1-2</u>	In order for certification	Registered Key Plan <u>[Signature]</u> Custodian of Plans <u>[Signature]</u>	DEPT. OF LAND ADMINISTRATION
	Cadastral Plan <u>Toodyay SW 1:25000</u>	Diagram Drawn <u>SB Gilbert</u> Date <u>26.11.87</u>	Date.....	DIAGRAM No. 88322