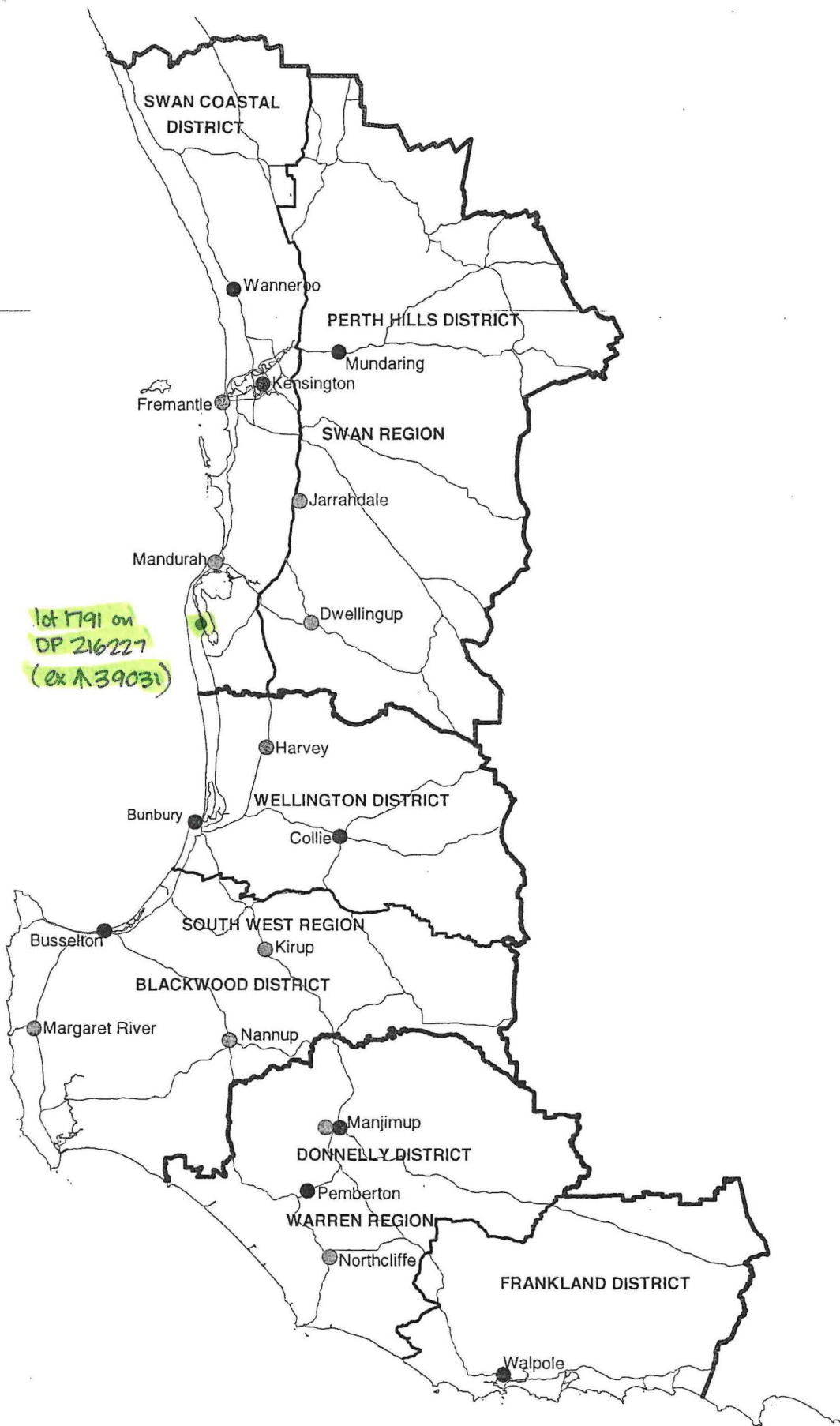


**Customer Advices for Reserve Actions
1/10/2003 - 31/10/2003**

City of Mandurah 1/10/2003 - 31/10/2003

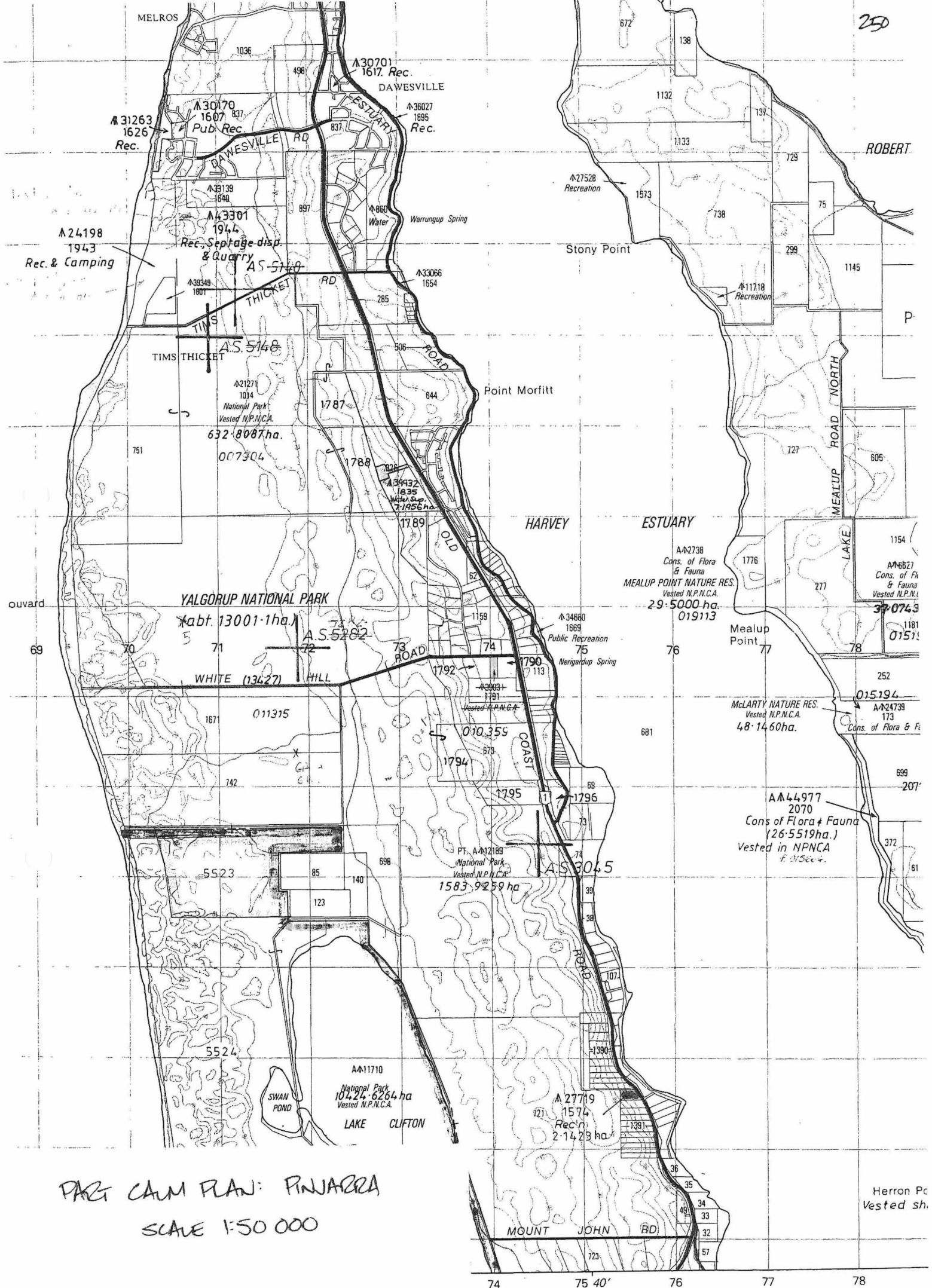
Reserve No.	Land Description	DOLA File No.	Volume/Folio	Action	Document No.	Registered	Street Name	Area	Public Plans
32476		02805-1973-01RO	3052-859	Management Order to City of Mandurah PO Box 210 Mandurah WA 6210 WPL 21 years for the designated purpose of "Community Purposes"	I326140	13/12/2002	Mandurah Terrace	0.8075 Ha	Mandurah (02) 05.01
16/9/2003 necessary 39031	Lot 1791 on Deposited Plan 216227	00681-1985-01RO	3071-683	Reserve Cancellation "Housing - National Parks Authority"	I291542	11/11/2002	White Hill Road	2.0002 Ha	BG32 (2) 02.23
39031	Lot 1791 on Deposited Plan 216227	00681-1985-01RO	3071-683	Revocation of Management Order (national Parks Authority) for the designated purpose of "Housing - National Parks Authority".	I291541	11/11/2002	White Hill Road	2.0002 Ha	BG32 (2) 02.23

~~21/11/03~~ Graham Jen
 Need prepare plans for this
 reserve.
 VIN



lot 1791 on
DP 216227
(ex A 39031)

DEPARTMENT OF CONSERVATION AND LAND MANAGEMENT
REGION AND DISTRICT BOUNDARIES - SOUTH WEST W A
OCTOBER 2001



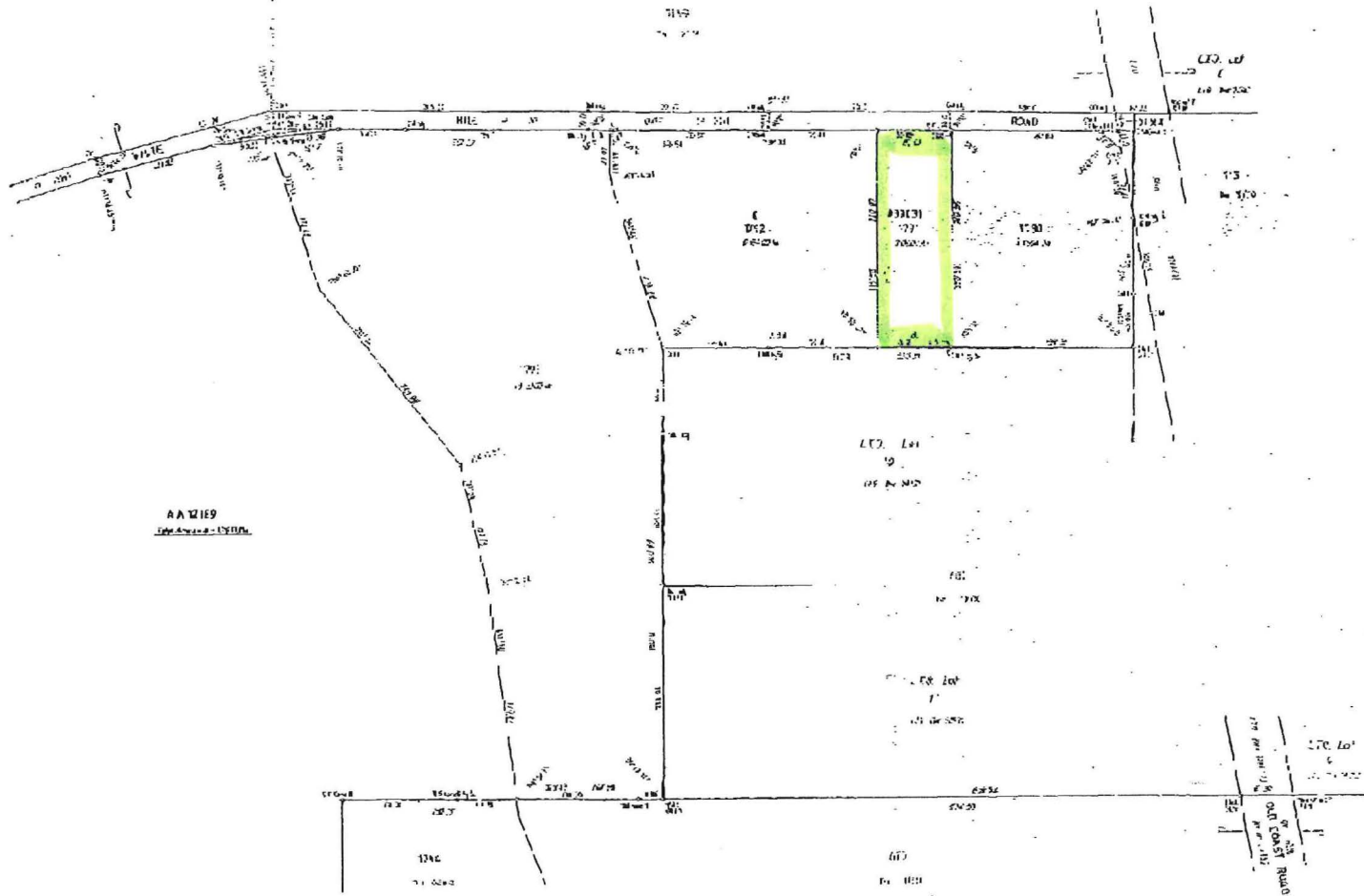
PART C&M PLAN: PINNAROO
SCALE 1:50 000

Herron Pc
Vested sh.

STAI

164

1998/11/17 10:54 AM
1998/11/17 10:54 AM
1998/11/17 10:54 AM



RA 121E9
1998/11/17 10:54 AM



AND DISTRICT	LOCATION'S 1750-1759 AND ROAD	SCALE 1:7500
HURRAY	WADJING LA 121E9	1998/11/17
DATE	BY	REVISION
1998/11/17	B. S. 16	16227

1998/11/17