

**RESERVE GAZETTAL ACTION SHEET
FOR REGIONS AND DISTRICTS**

LANDS CLERK: Attach a copy of a map and forward to the following:

1. REGIONAL MANAGER:
CENTRAL FOREST, MIDWEST, GOLDFIELDS, KIMBERLEY, SWAN REGION,
PILBARA, SOUTH COAST, SOUTHERN FOREST, WHEATBELT
2. DISTRICT MANAGER: _____
3. DISTRICT WILDLIFE OFFICER: Kununurra
4. CLERK WOODVALE
5. O.I.C. INVENTORY BUNBURY/KELMSCOTT/MANJIMUP

REASON FOR GAZETTAL:

naming of Kununurra National Park

RESERVE NUMBER: 39897

CALM FILE NUMBER: 026180F3201

NAME OF RESERVE: Kununurra National Park

PURPOSE: National Park

CLASS: 'A'


AREA: 208 723 ha

VESTING: N P N C A

DATE OF CURRENT GAZETTAL: 22.1.93

MAP REFERENCE: DIXON RANGE 1:250,000

SHIRE: HALLS CREEK


 LANDS CLERK
 09 367 0221
 09 334 0221

18.5.93.
 DATE

09 3340430

026180F3201

297
93

22 January 1993]

GOVERNMENT GAZETTE, WA



DOLA File 2149/958.

Reserve No. 25492 (Albany Lot 1111) "Government Requirements (Main Roads Department)"

Public Plan: BK26 (2) 10.06.

Local Authority—Town of Albany.

DOLA File 1720/977.

Reserve No. 34693 (Kalgoorlie Lot 1507) being changed from "Staff Housing (P.W.D.)" to "Use and Requirements of the Minister for Works".

Public Plan: CF37 (2) 29.36 Oberthur Street.

Local Authority—City of Kalgoorlie-Boulder.

DOLA File 1031/991.

Reserve No. 3882 (Broad Water Suburban Area Lot 24) being changed from "Youth Hostel" to "Recreation".

Public Plan: BF29 (2) 21.35 Bussell Highway.

Local Authority—Shire of Busselton.

DOLA File 4021/956.

Reserve No. 25495 (Victoria Locations 10466 and 10203) being changed from "Government Requirements" to "Conservation of Flora and Fauna".

Public Plan: Beharra and Pt Cliff, Arrowsmith (50) Skipper Road.

Local Authority—Shire of Irwin.

Reserve No. 25495 is automatically vested in the National Parks and Nature Conservation Authority pursuant to section 7 of CALM Act 1984.

DOLA File 1424/977V2.

Reserve No. 21629 (Dunsborough Lot 264 and Sussex Locations 947 and 4954) being changed from "Parklands" to "Conservation and Recreation".

Public Plan: BF30 (10) Pts. 2.1, 3.1 and (2) 10.01, 11.01 Sheens Road.

Local Authority—Shire of Busselton.

DOLA File 1319/964.

Reserve No. 34830 (Kalbarri Lots 176 and 177) being changed from "Emergency Services Centre" to "Fire Station Site".

Public Plan: BD46(2) 25.12 Glass Street.

Local Authority—Shire of Northampton.

A. A. SKINNER, Chief Executive.

LB101

NAMING OF RESERVE No. 39897

Department of Land Administration,
Perth.

File No. 2027/985.

It is hereby notified for general information that the name of Purnululu National Park has been applied to the land contained in Reserve No. 39897 being set apart for the purpose of "National Park" and located in the Shire of Halls Creek.

Public Plans: Dixon Range 1:250 000.

A. A. SKINNER, Chief Executive.

LB201

**LAND ACT 1933
CANCELLATION OF RESERVES**

Made by His Excellency the Governor under Section 37.

The following reserves have been cancelled.

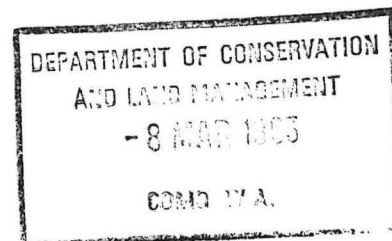
DOLA File 2892/946.

Reserve No. 5381 (Kalgoorlie Lot R1202) "Public Utility".

Public Plan: CF37 (2) 29.36 Edgar Street.

Local Authority—City of Kalgoorlie-Boulder.

09716-3



*File on
Purnululu
National Park
Land Clerk*

*1. File
1. 1. 1. 1. 1.*

**RESERVE GAZETTAL ACTION SHEET
FOR REGIONS AND DISTRICTS**

LANDS CLERK: Attach a copy of a map and forward to the following:

1. REGIONAL MANAGER:
CENTRAL FOREST, MIDWEST, GOLDFIELDS, KIMBERLEY, SWAN REGION,
PILBARA, SOUTH COAST, SOUTHERN FOREST, WHEATBELT
2. DISTRICT MANAGER: _____
3. DISTRICT WILDLIFE OFFICER: KURURRA
4. CLERK WOODVALE
5. O.I.C. INVENTORY BUNBURY/KELMSCOTT/MANJIMUP

REASON FOR GAZETTAL:

Naming of Purnululu Conservation Reserve RESERVE ~~Park~~

RESERVE NUMBER: 3989P

CALM FILE NUMBER: 02618 OF 3201

NAME OF RESERVE: PURNULULU Conservation Reserve

PURPOSE: Conservation

CLASS: 'C'


AREA: 110 602

VESTING: NPA CA

DATE OF CURRENT GAZETTAL: 22.1.93

MAP REFERENCE: DIXON RANGE 1:250,000

SHIRE: HALLS CREEK


 LANDS CLERK
~~09 367 0221~~
 09 334 0221
 09 3340430

18.5.93
DATE

226
9.2

LA403

TRANSFER OF LAND ACT 1893


Application F27296.

Take notice that John Frederick Batten and Madeline June Batten, both of 151 Roe Street, Roebourne, have made application to be registered under the Act as proprietors of an estate in fee simple in possession in the land situated at Corner Wellard Street and Roe Street, Roebourne, being Roebourne Town Lot 25 containing 2 034 square metres.

Bounded on the east by part of the western boundary of Roe Street measuring 30.3 metres, on the south by part of the northern boundary of Wellard Street measuring 67.15 metres, on the west by the eastern boundary of Roebourne Town Lot 26 measuring 30.3 metres, on the north by the southern boundary of Roebourne Town Lot 27 measuring 67.15 metres.

All persons other than the applicants claiming any estate right title or interest in the above land and desiring to object to the application are required to lodge in this office on or before 19 March 1993 a caveat forbidding the land being brought under the operation of the Act.

D. L. MULCAHY, Registrar of Titles.



LB101

NAMING OF RESERVE No. 39898

Department of Land Administration, Perth.

File No. 2027/985

It is hereby notified for general information that the name of Purnululu Conservation Reserve has been applied to the land contained in Reserve No. 39898 being set apart for the purpose of "Conservation" and located in the Shire of Halls Creek.

Public Plans: Dixon Range 1:250 000.

A. A. SKINNER, Chief Executive.

LB401

**LOCAL GOVERNMENT ACT 1960
DECLARATION OF PUBLIC STREETS**

Orders of the Minister for Lands
Made under Section 288

At the request of the local government nominated, the land specified in the Notice is now declared to be absolutely dedicated as a public street.

Notice

Shire of Yalgoo (DOLA File 930/895V2)

Road No. 16019 (Museum Court) (Widening). All that portion of Yalgoo Lot 173 as delineated and coloured mid-brown on DOLA Crown Survey Diagram 90895.

Public Plan: Yalgoo Townsite.

A. A. SKINNER, Chief Executive,
Department of Land Administration.

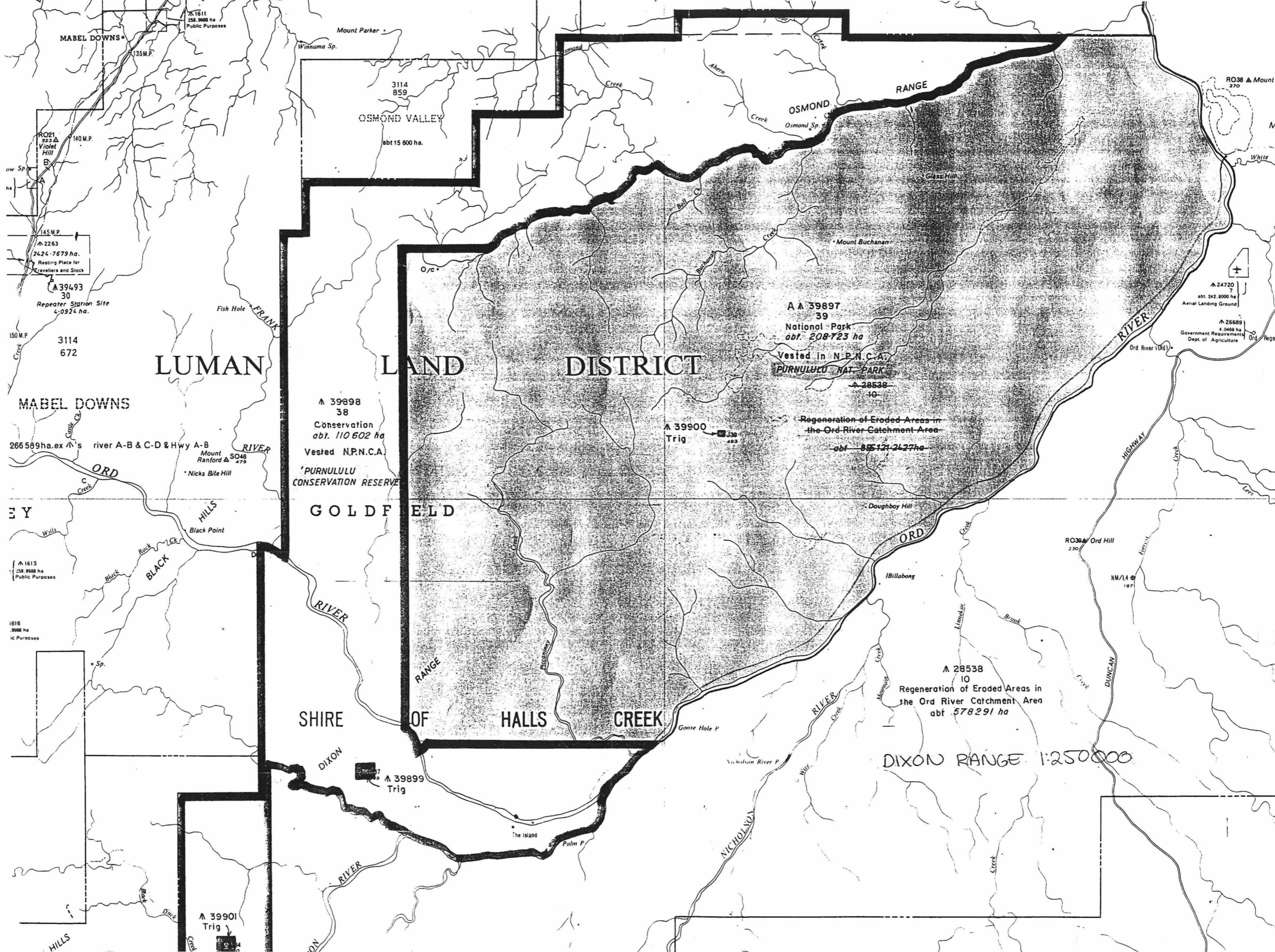
*1. Feb 8.3.93
Lands Clerk.*

LB601

NOTICE OF INTENTION TO GRANT A LEASE

It is hereby notified that it is intended to grant a Special Lease over De Witt Location 313 to BHP Petroleum Pty Ltd under section 116 of the Land Act for a term of 15 years for the purpose of Light Industry.

A. A. SKINNER, Executive Director.



MABEL DOWNS

Mount Parker

3114 859

OSMOND VALLEY

abt 15 600 ha.

OSMOND

RANGE

RO38 Mount 270

RO21 223 Violet Hill B

140 M.P.

145 M.P.

A 2263 2424-7679 ha. Resting Place for Travellers and Stock

A 39493 30 Repeater Station Site 4,0924 ha.

150 M.P.

3114 672

LUMAN

LAND

DISTRICT

A A 39897 39

National Park

abt. 208 723 ha

Vested in N.P.N.C.A.

PURNULULU NAT. PARK

A 28538 10

Regeneration of Eroded Areas in the Ord River Catchment Area

abt. 85 121-2127 ha

A 24720 7

abt. 242,8000 ha

Aerial Landing Ground

A 26609 4,0469 ha

Government Requirements Dept. of Agriculture

MABEL DOWNS

266589 ha. ex A's river A-B & C-D & Hwy A-B

A 39898 38

Conservation

abt. 110 602 ha

Vested N.P.N.C.A.

'PURNULULU CONSERVATION RESERVE

A 39900 Trig

EY

GOLDFIELD

ORD

A 1615 258,998 ha Public Purposes

1616 9988 ha Public Purposes

RIVER

RANGE

HALLS

CREEK

A 28538 10

Regeneration of Eroded Areas in the Ord River Catchment Area

abt. 578 291 ha

SHIRE

OF

HALLS

CREEK

DIXON RANGE 1:250 000

A 39899 Trig

A 39901 Trig

HILLS

RIVER

NICHOLSON

RO30 Ord Hill 230

NM/L4 107