



RESERVE ACTION SHEET: CONSERVATION RESERVES

RESERVE NO. 40161

REASON FOR ACTION new reserve (1169.5668 ha) for Conservation of Flora & Fauna, vested in the N.P.N.C.A.

OFFICER	ACTION	ACTION TAKEN	DATE
LANDS CLERK	Fill in above details	RP	30.9.87
	Attach copies of gazettal notices to file (folios: 83)	RP	30.9
	Enter relevant details on file cover	RP	30.9
OFFICER IN CHARGE - RECORDS	For new reserves: <u>Index Reserve's name</u> <u>Index Reserve's number</u>		
SENIOR DRAFTSPERSON, LEGAL MAPPING	Amend Litho	R.D.	27-10-87
	Attach copy of litho to file (mark litho name/number) (Pg. 86)	R.D.	27-10-87
LANDS CLERK	Send copies of gazettal notices (or Lands Dept. memo) and map to :		
	Clerk, Woodvale		12.11.87
	Regional Manager		
	District Manager		
District Wildlife Officer			
Admin. Assistant, Murdoch House			
SENIOR CLERK RESERVES	To note		
MANAGER, WILDLIFE AND LAND ADMIN.	To note		
DIRECTOR NATURE CONSERVATION/ <u>NATIONAL PARKS</u>	No note		
Dr Andrew Burbidge	to note		

LAND ACT 1933

Reserves

Department of Land Administration,
Perth, 25 September 1987.

THE Lieutenant-Governor and Deputy of the Governor in Executive Council has been pleased to set apart as Public Reserves the lands described below for the purposes therein set forth.

File No. 227/69.

FITZROY CROSSING.—No. 40164 (Use and Requirements of the Government Employees' Housing Authority) Lot Nos. 250, 251 and 252 (2 538 m²) (Plan Fitzroy Crossing Townsite).

File No. 3332/986.

TOM PRICE.—No. 40163 (Use and Requirements of the Shire of West Pilbara) Lot No. 76 (801 m²) (Plan Tom Price Townsite (Marrinup Way).)

N. J. SMYTH,
Executive Director.

LAND ACT 1933

Reserves

Department of Land Administration,
Perth, 25 September 1987.

HIS Excellency the Governor in Executive Council has been pleased to set apart as Public Reserves the lands described below for the purposes therein set forth.

File No. 1956/987.

GERALDTON.—No. 40168 (Buffer Strip) Lot No. 2883 (2 523 m²) Diagram 87993 (Plan Geraldton 1:2 000 14.14 (Crowther Street).)

File No. 1836/981.

GERALDTON.—No. 40167 (Drainage Sump) Lot No. 2882 (800 m²) Diagram 87993 (Plan Geraldton 1:2 000 14.14 (Augustus Street).)

File No. 3002/985.

KWINANA.—No. 40166 (Water Supply) Lot No. 234 (3.601 ha) (Original Plan 16829 Plan Peel 1:2 000 10.31, Peel 1:10 000 2.6 and 3.6 (Millar Road).)

File No. 883/51 V2.

VICTORIA.—No. 40161 (Conservation of Flora And Fauna) Location No. 8492, 8693 and 10350 (1 169.566 8 ha) (Plan 121, 122/80 (Lochada Road) Shire of Morawa).

File No. 479/987.

JERDACCUTTUP.—No. 40160 (Cemetery Site) Lot No. 35 (5 023 m²) Diagram 88014 (Plan Jerdaccuttup Townsite (Hakea Street).)

File No. 2206/985.

AVON.—No. 40159 (Recreation) Location No. 28878 (4.003 1 ha) (Original Plan 16511 Plan Kellerberrin 1:2 000 2.20 and 3.20 (Scaddan Street) Kellerberrin).

File No. 1825/987.

BROOME.—No. 40158 (Recreation-Yacht Club) Lot No. 2070 (5 156 m²) Diagram 87633 (Plan Broome Townsite 30.13 (near Robinson Street).)

File No. 525/987.

PERTH.—No. 40155 (Pumping Station) Lot No. 984 (2 134 m²) Miscellaneous Diagram 121 (Public Plan Perth 1:2 000 BG. 34/13.24 (Mounts Bay Road).)

File No. 1677/987.

WELLINGTON.—No. 40154 (State Energy Commission Purposes) Location No. 5516 (8 601 m²) Diagram 87942 (Original Plan Hamel S.W. 1:25 000 Public Plan (Johnston Road) Shire of Harvey).)

File No. 1923/987.

PORT HEDLAND.—No. 40153 (Drainage) Lot No. 5757 (3 940 m²) Diagram 87986 (Public Plan Port Hedland 1:2 000 24.27 (Trig Street).)

File No. 2997/984.

ROEBOURNE.—No. 40146 (Parkland) Lot No. 768 (4.403 5 ha) (Original Plan 16843 Public Plan Roebourne 1:2 000 10.22 and 10.23 (North West Coastal Highway).)

File No. 1053/982.

DERBY.—No. 40139 (Housing (Shire of Derby-West Kimberley)) Lot No. 1146, 1162, 1171 (2 433 m²) (Public Plan Derby 1:2 000 03.06 (Holman Street) and Tower Place).)

File No. 873/976.

DAMPIER.—No. 40108 (Use and Benefit of Aboriginal Inhabitants) Location No. 90 (16.684 5 ha) (Original Plan 13536 Plan Broome NE and Pt SE 1:25 000 (Lawrence Road).)

N. J. SMYTH,
Executive Director.

AMENDMENT OF RESERVES

Department of Land Administration,
Perth, 25 September 1987.

HIS Excellency the Governor in Executive Council has been pleased to approve, under section 37 of the Land Act 1933 of the amendment of the following Reserves—

File No. 2096/983.—No. 39386 (Swan Location 10733) "Cycleway and Public Utility Services" to include Swan Location 10878 as surveyed on original plan 16749 and of its area being increased to 4/120 2 hectares accordingly. (Public Plan Perth 2 000 8.40 9.40 and 10.40 (Moolanda Boulevard).)

File No. 666/983.—No. 38530 (Broome Lot 1849) "Drainage" to exclude that portion of R.O.W. surveyed and shown on Land Administration Diagram 87633 and of its area being reduced to 2 257 square metres accordingly. (Plan Broome 1:2 000 30.13 (Robinson Street).)

File No. 651/79.—No. 36708 (De Witt Locations 135, 136 and 137) "Parkland and Recreation" to include De Witt Locations 229 and 230 as surveyed and shown on Land Administration Original Plan 16755 and of its area being increased to 156.782 4 hectares accordingly. (Plan Karratha 1:2 000 32.28 and 32.29 and Regional 1:10 000 7.6 (Mystery Road).)

File No. 1136/973V2.—No. 35289 (King Location 512) "Natural Regeneration" to exclude that portion now comprised in King Location 653 as surveyed and shown on Lands and Surveys Diagram 84334 and its area being reduced to 6 025.808 7 hectares accordingly. (Plan Burt Range N.W. 1:25 000, Cambridge Gulf 1:250 000 (Packsaddle Road).)

File No. 815/72.—No. 33581 (Kwinana Lot S35) "Park and Recreation" to exclude that portion now comprised in Kwinana Lot 234 as surveyed and shown on Original Plan 16829 and of its area being reduced to 216.355 4 hectares accordingly. (Plan Peel 1:2 000 10.31, Peel 1:10 000 2.6 and 3.6 (Millar Road).)


File No. 4596/18V2.—No. 31340 (Broome Lots 838 and 1328) "Recreation, Bathing and Caravan Park" to exclude that portion now comprised in Broome Lot 2070 and those portions of R.O.W. surveyed and shown on Land Administration Diagram 87633 and of its area being reduced to 2.269 6 hectares accordingly. (Plan Broome 1:2 000 30.13 (Robinson Street).)

File No. 2473/64.—No. 27395 (at Broomehill) "Water Supply" to comprise Broomehill Lot 675 as shown on Reserve Diagram 635 and of its area being increased to 3 299 square metres accordingly. (Plan Broomehill Townsite 1:2 000 38.16 (Brassey Street).)

File No. 2624/14.—No. 24878 (at Boyup Brook) "Water Supply" to comprise Boyup Brook Lot 368 as surveyed and shown on Land Administration Diagram 87843 in lieu of Lot 324 and of its area being increased to 1.175 2 hectares accordingly. (Plan Boyup Brook 1:2 000 05.16 (Jayes Road).)

File No. 625/50.—No. 23793 (Cockburn Sound Location 1724) "Government Requirements" to exclude that portion now comprised in Kwinana Lot 234 as surveyed and shown on Original Plan 16829 and of its area being reduced to 45.320 8 hectares accordingly. (Plan Peel 1:2 000 10.31, Peel 1:10 000 2.6 and 3.6 (Millar Road).)

File No. 2624/14.—No. 16199 (Nelson District) "Water Supply" to comprise Nelson Location 7362 as surveyed and shown on Original Plan 16766 and of its area being increased to 49.038 7 hectares accordingly. (Plans Boyup Brook Townsite 1:2 000 05.16, 05.17 Boyup Brook Regional 1:10 000 Pt 1.4 and Pt 2.4 (Jayes Road).)



Department of
LAND ADMINISTRATION

Your Ref: 019642 F3103.

Our Ref: 883/51V2 BG:KMH.

Telephone: 323 1278.
Enquiries:

Executive Director,
DEPARTMENT OF CONSERVATION AND
LAND MANAGEMENT.

**Department of Conservation
and Land Management
24 SEP 1987
COMO, W.A.**

RESERVE NO. 40161

I advise for your information that Executive Council has approved of Victoria Locations 8492, 8693 and 10350 being set apart as Reserve No. 40161 for the purpose of "Conservation of Flora and Fauna" as described in the enclosed plan.

Notice to this effect will be published in the Government Gazette of 25th September, 1987.

A. A. Skinner

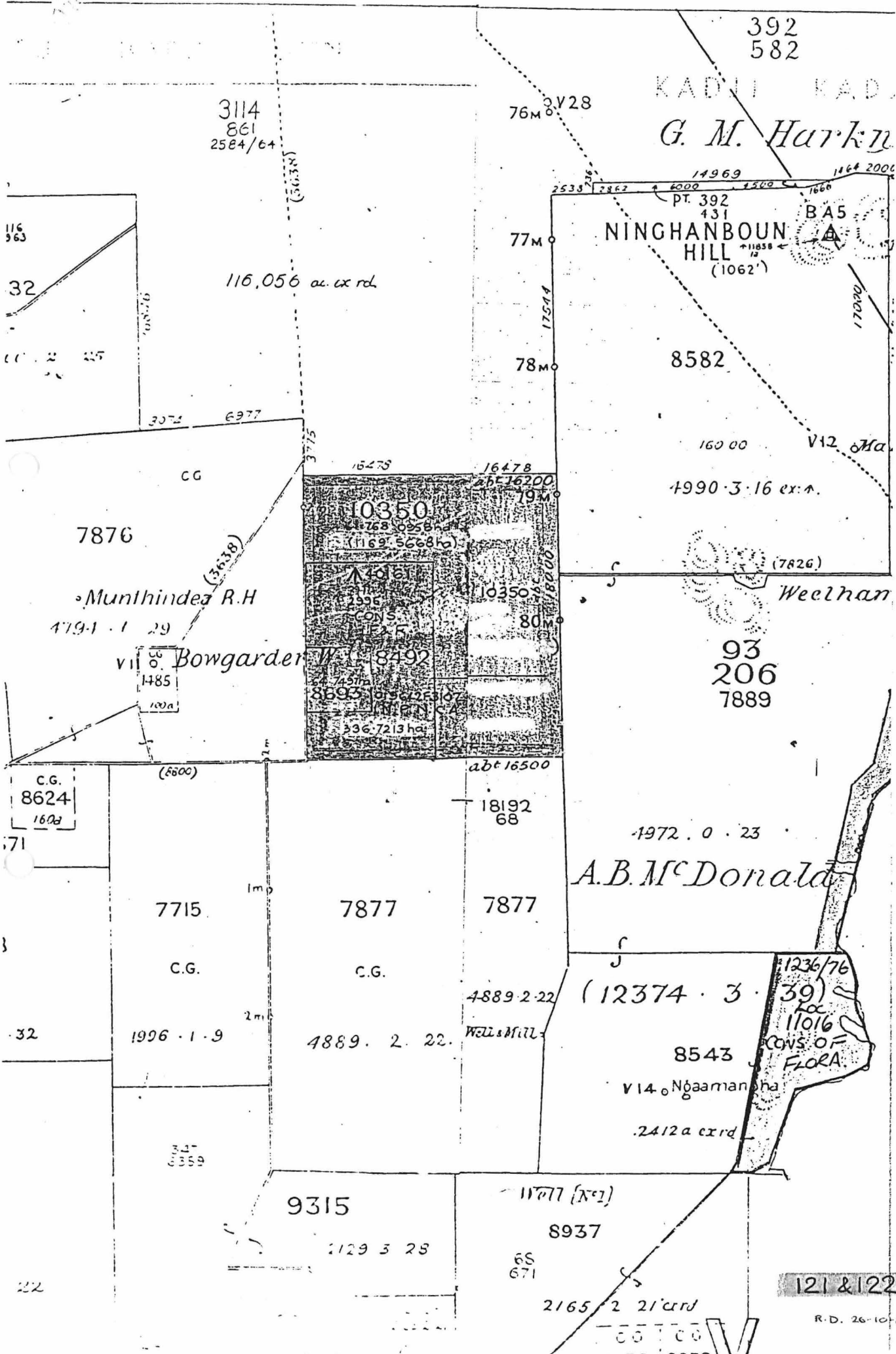
Acting Director,
LAND OPERATIONS DIVISION. *B.g.*

September 22, 1987.

Encl:

21 27-9-87
① Lands Clerk

ALIO DESCRIPTION	
Folio No.	<i>082</i>
File No.	<i>019 642 F 3103</i>
Expec. Comp.	



121 & 122/80