

**RESERVE GAZETTAL ACTION SHEET  
FOR REGIONS AND DISTRICTS**

LANDS CLERK: Attach a copy of map and forward to the following:

1. REGIONAL MANAGER:  
CENTRAL FOREST, GREENOUGH, GOLDFIELDS, KIMBERLEY, SWAN REGION, PILBARA, SOUTH COAST, SOUTHERN FOREST, WHEATBELT
2. DISTRICT MANAGER: Perth ✓
3. CLERK, WOODVALE ✓
4. O.I.C. INVENTORY BUNBURY / KELMSCOTT / MANJIMUP ✓
5. DISTRICT WILDLIFE OFFICER: Conno

REASON FOR GAZETTAL:

To include lot 153 & exclude lot 154 & its area being reduced by 6.7 ha to 202.74 ha.

RESERVE DETAILS


RESERVE NUMBER: 40184  
 CALM FILE NUMBER: 029679F3103  
 MAP REFERENCE: Perth 1:2000 B6-34 6-04, 7-04, 7-05, 7-06, 8-04, 8-05, 8-06.  
 SHIRE: Cockburn

CHANGES MADE AT GIVEN GAZETTAL DATE

NAME OF RESERVE: \_\_\_\_\_  
 PURPOSE: "Recreation & Conservation"  
 CLASS: "C"  
 AREA: 202.74 ha  
 VESTING: \_\_\_\_\_  
 DATE AND PAGE NO. OF CURRENT GAZETTAL: 24 April 1992 Page 1708

S. Water  
LANDS CLERK

2/9/92  
DATE



Department of  
LAND ADMINISTRATION

021041F3103

290

Your Ref: 110/81 M90 1B/tn

Our Ref: 3408/980V7 BG:AP

Telephone:  
Enquiries: 323 1278

EXECUTIVE DIRECTOR  
DEPARTMENT OF CONSERVATION AND  
LAND MANAGEMENT

Department of Conservation  
and Land Management  
- 7 OCT 1987  
COMO, W.A.

RESERVE 40184

I advise for your information that Executive Council has:-

1. approved of Clarence Lots 146, 148 and 149 being set apart as Reserve No. 40184 for the purpose of "Recreation and Conservation".
2. issued an Order in Council directing that Reserve No. 40184 (Clarence Lots 146, 148 and 149) shall vest in and be held by the Recreation Camps and Reserve Board in trust for the purpose of "Recreation and Conservation" with the power to lease the whole or any portion thereof for any term.

Notice to this effect will be published in the Government Gazette of 9 October 1987 and I enclose a print showing the said amendment.

*A. A. Skinner*

ACTING DIRECTOR  
LAND OPERATIONS DIVISION *Bg*

5 October 1987

enc

*4.10.88*

~~*O.C. [unclear]*~~

*②*

*[Handwritten signature]*

*(Res Abmt. ↑ 40)*

*24.1.89*

*lands - for reserve action sheet  
release.*

*MRE  
MISC Reserves*



Department of  
**LAND ADMINISTRATION**

Your Ref: 110/81 M90 1B/tn

Our Ref: 14038/05 BG:AP

Telephone: 323 1278  
Enquiries:

┌	┐
EXECUTIVE DIRECTOR DEPARTMENT OF CONSERVATION AND LAND MANAGEMENT	
└	┘

CLARENCE TOWNSITE

I advise for your information that Executive Council has approved of the amendment and redescription of the boundaries of Clarence Townsite in the City of Cockburn.

Notice to this effect will be published in the Government Gazette of 9 October 1987 .

*A. A Skinner*

ACTING DIRECTOR  
LAND OPERATIONS DIVISION *Bfy*

5 October 1987

enc

*4-10-88*  
*1/5C Reserves*

Cockburn Sound

50

Acquired by Commonwealth 28.12.1916

Corr No

3673

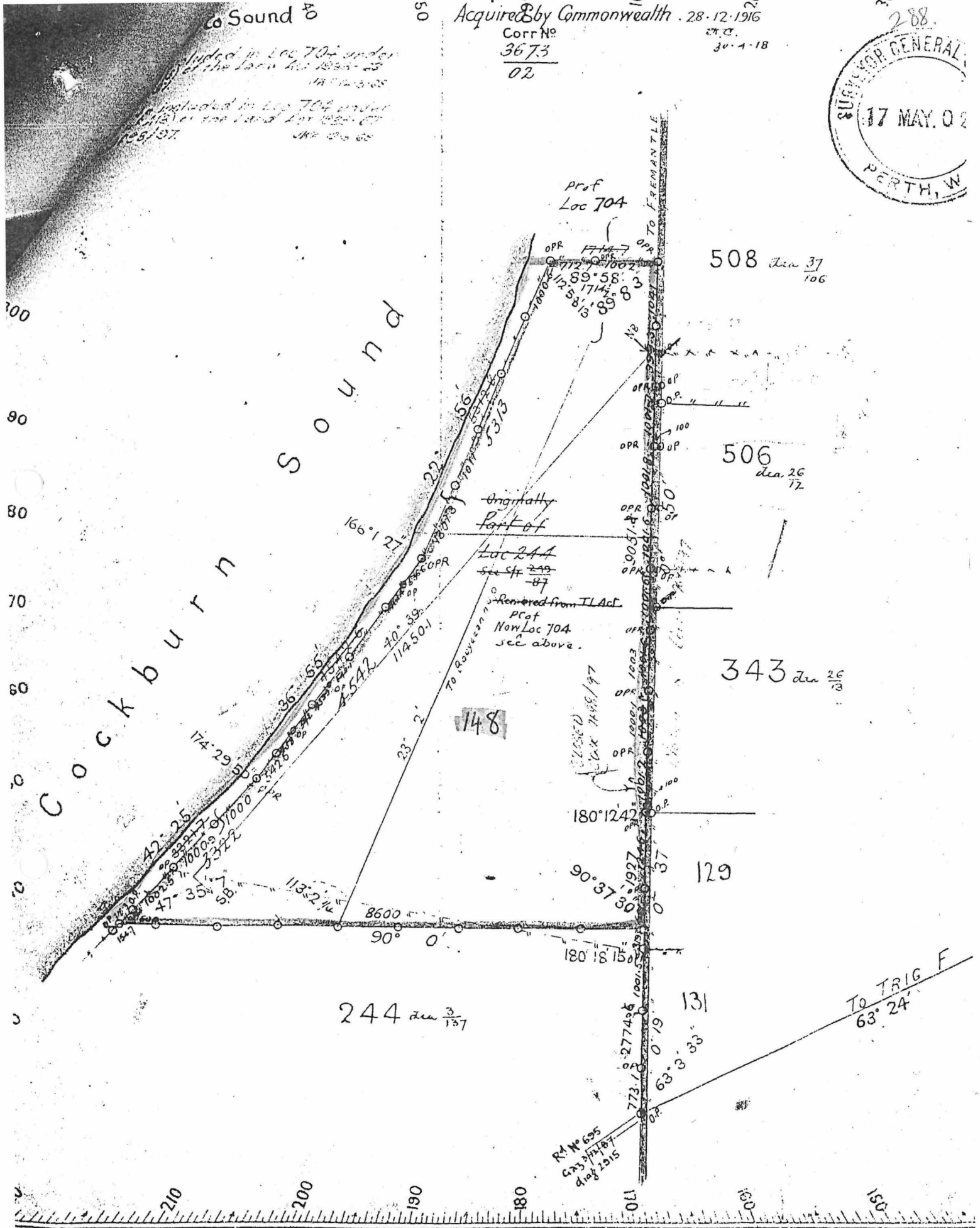
02

28.12.1916

30.1.18



Included in Loc 704 under  
of the Land Act 1934-35  
1/11/35  
Included in Loc 704 under  
of the Land Act 1934-35  
1/11/35



Prof  
Loc 704

508 Dec 37  
106

506 Dec 26  
17

343 Dec 26  
13

244 Dec 3  
137


131

To TRIG F  
63° 24'

Originally  
Part of  
Loc 244  
see str 244  
-47  
Removed from T L Act  
Prof  
Now Loc 704  
see above.

148

RA No 695  
C 23 374 187  
diag 2315



Sound

Acquired by Commonwealth - 28-12-1916

Corr No

3673

02

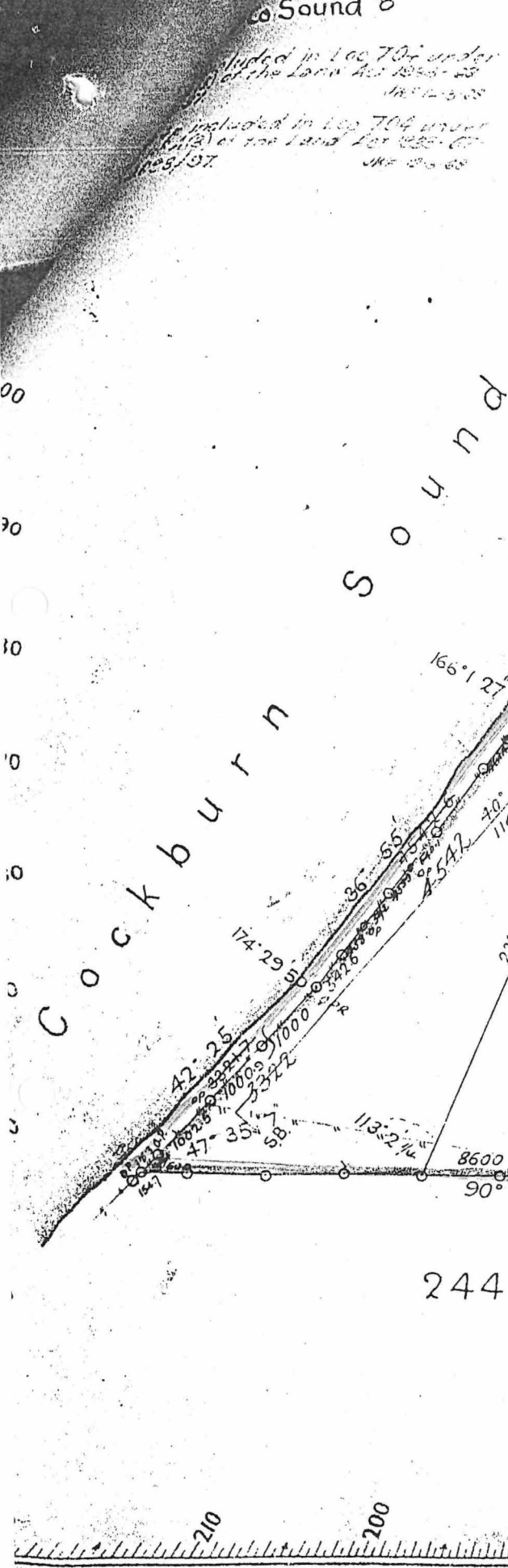
or a.

30-4-18

287



Included in Loc 704 under  
of the Land Act 1933-35  
1935/37



prof  
Loc 704

508 Dec 37/106

506 Dec 26/72

343 Dec 26/73

244 Dec 3/137


148

129

131

Rd No 695  
423/414/415  
diag 2515

To TRIG F  
63° 24'



- 2075/985—Portion of Perth Town Lot X7 and being part of Lot 3 on Diagram 542 and being the balance of the land comprised in CT 504-98.
- 2075/985—Portion of Perth Town Lot X9 being the Right of Way on Diagram 2829 and being the balance of the land in CT 682-182.
- 2075/985—Portion of Perth Town Lot X10 and being part of Lot 1 on Diagram 1673 and being the balance of the land comprised in CT 1372-669.

Given under my hand and the Public Seal of Western Australia, at Perth, this 29th September, 1987.

By His Excellency's Command,  
K. WILSON,  
Minister for Lands.  
GOD SAVE THE QUEEN !

Land Act 1933  
ORDER IN COUNCIL

File No. 3408/980V7.

WHEREAS by section 33 of the Land Act 1933, it is made lawful for the Governor to direct that any Reserve shall vest in and be held by any person or persons to be named in the Order, in trust for any of the purposes set forth in section 29 of the said Act, or for the like or other public purposes to be specified in such Order and with power of leasing; and whereas it is deemed expedient that Reserve No. 40184 (Clarence Lots 146, 148 and 149) should vest in and be held by the Recreation Camps and Reserve Board in trust for the purpose of "Recreation and Conservation".

Now, therefore, His Excellency the Governor, by and with the advice and consent of the Executive Council, does hereby direct that the beforementioned Reserve shall vest in and be held by the Recreation Camps and Reserve Board in trust for "Recreation and Conservation" with power to the said Recreation Camps and Reserve Board to lease the whole or any portion thereof for any term, subject nevertheless to the powers reserved to me by section 37 of the said Act.

L. E. SMITH,  
Clerk of the Council.

AT a Meeting of the Executive Council held in the Executive Council Chamber, at Perth, this 15th day of September, 1987, the following Orders in Council were authorised to be issued—

Land Act 1933  
ORDERS IN COUNCIL

WHEREAS by section 33 of the Land Act 1933, it is made lawful for the Governor to direct that any Reserve shall vest in and be held by any person or persons to be named in the order in trust for the like or other public purposes to be specified in such order: And whereas it is deemed expedient as follows:—

File No. 468/970.—That Reserve No. 29485 (Cockburn Sound Locations 2136, 2241, 2534 and 2913) should vest in and be held by the Shire of Mandurah in trust for the purpose of "Public Recreation".

File No. 2356/72.—That Reserve No. 32200 (Peel Estate Lots 1319 and 1350) should vest in and be held by the Water Authority of Western Australia in trust for the purpose of "Drainage".

File No. 3074/74.—That Reserve No. 33732 (Victoria 11728) should vest in and be held by the Shire of Greenough in trust for the purpose of "Public Recreation".

File No. 1029/979.—That Reserve No. 36585 (Swan Locations 10076 and 10980) should vest in and be held by the City of Wanneroo in trust for the purpose of "Public Recreation".

File No. 2348/985.—That Reserve No. 39868 (Tom Price Lot 275, 298, 299, 300 and 301) should vest in and be held by the Shire of West Pilbara in trust for the purpose of "Public Recreation".

File No. 3688/981.—That Reserve No. 40103 (Avon Location 28930) should vest in and be held by the Town of Northam in trust for the purpose of "Public Recreation".

File No. 1662/986.—That Reserve No. 40126 (Canning Location 3582) should vest in and be held by the City of Gosnells in trust for the purpose of "Public Recreation".

File No. 1680/986.—That Reserve No. 40149 (Canning Location 3591) should vest in and be held by the City of Canning in trust for the purpose of "Public Recreation".

File No. 1806/987.—That Reserve No. 40162 (Coondle Estate Lot 102 and Avon Location 28934) should vest in and be held by the Shire of Toodyay in trust for the purpose of "Public Recreation".

File No. 557/987.—That Reserve No. 40165 (Swan Location 10978) should vest in and be held by the Shire of Swan in trust for the purpose of "Drainage".

File No. 2306/982.—That Reserve No. 40172 (Jandakot Agricultural Area Lot 589) should vest in and be held by the City of Melville in trust for the purpose of "Public Recreation".

Now, therefore, His Excellency the Governor, by and with the advice and consent of the Executive Council, does hereby direct that the beforementioned Reserves shall vest in and be held by the abovementioned bodies in trust for the purposes aforesaid, subject nevertheless to the powers reserved to him by section 37 of the said Act.

L. E. SMITH,  
Clerk of the Council.

Land Act 1933  
ORDERS IN COUNCIL

WHEREAS by section 34B (1) of the Land Act 1933, it is made lawful for the Governor to revoke an Order in Council issued pursuant to section 33 of that Act.

File No. 468/970.—And whereas by Order in Council dated 3 September 1969 Reserve 29485 was vested in the Shire of Mandurah in trust for the purpose of "Public Recreation".

File No. 2356/72.—And whereas by Order in Council dated 25 July 1973 Reserve 32200 was vested in the Minister of Water Supply, Sewerage and Drainage in trust for the purpose of "Drainage".

File No. 3074/74.—And whereas by Order in Council dated 23 July 1980 Reserve 35756 was vested in the Shire of Greenough in trust for the purpose of "Public Recreation".

File No. 1029/979.—And whereas by Order in Council dated 25 June 1980 Reserve 36585 was vested in the Shire of Wanneroo in trust for the purpose of "Public Recreation".

File No. 3074/74.—And whereas by Order in Council dated 27 October 1981 Reserve 37292 was vested in the Shire of Greenough in trust for the purpose of "Public Recreation".

File No. 2348/985.—And whereas by Order in Council dated 31 March 1987 Reserve 39868 was vested in the Shire of West Pilbara in trust for the purpose of "Public Recreation".

Now, therefore, His Excellency the Governor, by and with the advice and consent of the Executive Council, hereby directs that the beforementioned Orders in Council be revoked and the Vesting Orders cancelled accordingly.

L. E. SMITH,  
Clerk of the Council.

AT a Meeting of the Executive Council held in the Executive Council Chamber, at Perth, this 29th day of September, 1987 the following Orders in Council were authorised to be issued—

Land Act 1933  
ORDERS IN COUNCIL

WHEREAS by section 33 of the Land Act 1933, it is made lawful for the Governor to direct that any Reserve shall vest in and be held by any person or persons to be named in the order in trust for the like or other public purposes to be specified in such order: And whereas it is deemed expedient as follows—

File No. 3346/98.—That Reserve No. 5886 (Boyanup Lots 28, 208 and 209) should vest in and be held by the Shire of Capel in trust for the purpose of "Hall Site"

(L) INDEX *[Signature]* Re ↑ No. CLERK, WOODVALE  
F.X.I.

## HOUSING ACT 1980

Cancellation of Dedication

Department of Land Administration,  
Perth, 9 October 1987.

File No. 1312/987.

IT is hereby notified that His Excellency the Governor in Executive Council has been pleased to cancel, under the provisions of the Housing Act 1980 the dedication of Quarading Lot 224 to the purposes of the said Act.

N. J. SMYTH,  
Executive Director.

## HOUSING ACT 1980

Cancellation of Dedication

Department of Land Administration,  
Perth, 9 October 1987.

File No. 560/987.

IT is hereby notified that His Excellency the Governor in Executive Council has been pleased to cancel, under the provisions of the Housing Act 1980 the dedication of Wagin Lot 1721 to the purposes of the said Act.

N. J. SMYTH,  
Executive Director.

## LAND ACT 1933

Reserves

Department of Land Administration,  
Perth, 9 October 1987.

HIS Excellency the Governor in Executive Council has been pleased to set apart as Public Reserves the land described below for the purpose therein set forth.

File No. 1997/987.

KARRATHA.—No. 40196 (Park and Drainage), Lot Nos. 1976, 2606 and 2607 (2 660 square metres). (Original Plans 13417 and 14775, Public Plan Karratha BH 65 2000 30.27, 30.28 (Warambic Road).)

File No. 821/987.

SWAN.—No. 40187 (Use and Requirements of the Minister for Works), Location No. 10975 (5 500 square metres). (Diagram 88072, Public Plan Perth 1:2 000 13.30 (Woodrow Avenue).)

File No. 1968/987.

KARRATHA.—No. 40185 (Club and Club Premises), Lot No. 4228 (1 128 square metres). (Diagram 88007, Public Plan Karratha 1:2 000 29.27 (near Teesdale Place).)

File No. 3408/980V7.

CLARENCE.—No. 40184 (Recreation and Conservation), Lot Nos. 146, 148 and 149 (209.449 7 ha). (Original Plans 16278 and 16726, Public Plan Perth 1:2 000 07.04, 07.05, 07.06, 06.04, 08.04, 08.05 and 08.06 (at Woodman Point).)

File No. 2124/987.

JURIEN.—No. 40182 (Depot Site (Water Authority of Western Australia),) Lot No. 622 (2 050 square metres). (Original Plan 14446, Public Plan Jurien Townsite 1:2 000 3.07 (Carmella Street).)

File No. 622/986.

BROOME.—No. 40181 (Use and Requirements of the Government Employees Housing Authority), Lot No. 1912 (804 square metres). (Original Plan 16620, Public Plan Broome Townsite 1:2 000 29.14 (Lee Court).)

File No. 2700/986.

TOM PRICE.—No. 40180 (Use and Requirements of the Government Employees Housing Authority), Lot Nos. 48, 49, 64, 200, 211, 212, 215 and 217 (6.637 ha). (Original Plans 16902 and 16903, Public Plan Tom Price 1:2 000 10.12 and 11.12 (Cogelup Way, Moonah Street, Canberra Drive and Ingerup Place).)

File No. 712/985.

MEEKATHARRA.—No. 40176 (Use and Requirements of the Government Employees' Housing Authority), Lot Nos. 488, 507 and 853 (3 036 square metres). (Diagram 86022, Original Plan Perth 1478, Plan Meekatharra Townsite Sheets 3 and 4 (McCleary Street).)

File No. 2399/983.

BENCUBBIN.—No. 40175 (Airstrip), Lot No. 275 (14.381 2 ha). (Original Plan 16037, Plan Bencubbin Regional 1:10 000 and Bencubbin 1:2 000 12.31 (Welbungin Road).)

File No. 3124/986.

DE WITT.—No. 40174 (Pistol Range), Location No. 231 (6.387 4 ha). (Diagram 88006, Plan Dampier 1:25 000 S.E. (Cinders Road).)

File No. 928/984.

CANNING.—No. 40173 (Public Recreation), Location No. 3544 (formerly portion of Canning Location 16 and being Lot 1005 on Plan 14538) (2 037 square metres). (Public Plan Perth 1:2 000 20.10 (Irwin Close).)

File No. 2306/982.

JANDAKOT AGRICULTURAL AREA.—No. 40172 (Public Recreation), Lot No. 589 (formerly portion of Jandakot Agricultural Area Lot 185 being Lot 15 on Diagram 63537) (423 square metres). (Plan Perth 1:2 000 14.12 (Camp Court, Leeming).)

File No. 1807/987.

COCKBURN SOUND.—No. 40171 (Water Supply), Location No. 2920 (formerly portion of Cockburn Sound Location 552 and being Lot 589 on Plan 15031) (116 square metres). (Plan Perth 1:2 000 10.09, 10.10 (Wella Court, Coolbellup).)

File No. 967/985.

NINGHAN.—No. 40170 (Refuse Disposal Site), Location No. 4249 (1 ha). (Diagram 88009, Plan Ninghan 1:250 000 (Battery Road).)

File No. 557/987.

SWAN.—No. 40165 (Drainage), Location No. 10978 (formerly portions of Swan Location 24 and being land marked Drain Reserve on Plans 5847 and 8933) (1 919 square metres). (Diagram 88013, Plan Perth 1:2 000 19.29 (River View Avenue, Guildford).)

File No. 1806/987.

COONDLE ESTATE AND AVON.—No. 40162 (Public Recreation), Lot No. 102 (1.397 6 ha). (Location No. 28934 (formerly portion of each of Coondle Estate Lots 1, 2 and Avon Location 28142 and being Lot 97 on Plan 15696), Plan Avon 1:10 000 2.8, Dewars Pool SE 1:25 000 (Coondle West Road, Shire of Toodyay).)

File No. 3150/77.

OLDFIELD.—No. 40157 (Recreation), Location No. 1405 (2 193.625 ha). (Diagrams 16660, 16661 and 16662, Public Plan Hopetoun and Jerdacuttup 1:50 000's. (Southern Ocean East Road).)

File No. 1759/987.

OLDFIELD.—No. 40156 (Conservation of Flora and Fauna), Location No. 1404 and 1461 (6 619.802 2 ha). (Original Plan 16839, 16661 and 16662, Public Plan Hopetoun and Jerdacuttup 1:50 000's (Southern Ocean East Road, Shire of Ravensthorpe).)

File No. 1680/986.

CANNING.—No. 40149 (Public Recreation), Location No. 3591 (formerly portion of Canning Location 21 and being Lot 61 the subject of diagram 70071) (2 411 square metres). (Public Plan Perth 1:2 000 15:12 (Bosworth Place).)

File No. 1058/987.

SWAN.—No. 40148 (Public Recreation), Location No. 10992 (formerly portion of Swan Location 391 and being Lot 164 on Plan 15834) (3 670 square metres). (Public Plan Perth 2 000 11.26 and 11.27 (Tara Vista, Leederville).)

File No. 406/987.

SWAN.—No. 40147 (Public Recreation), Location No. 10997 (formerly portion of Swan Location 1315 and being Lot 829 on Plan 15746) (1 316 square metres). (Public Plan Perth 2 000 12.38 (Le Grand Gardens).)

File No. 1064/986.

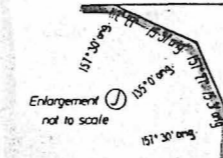
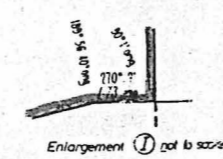
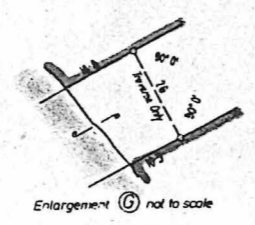
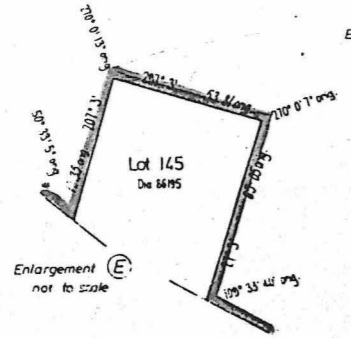
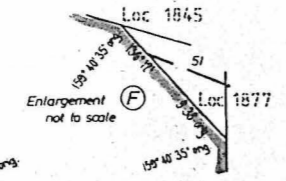
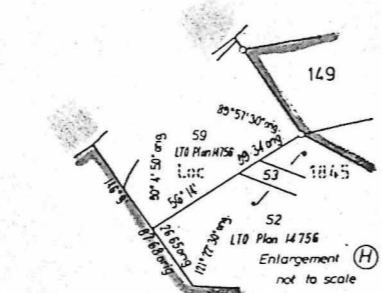
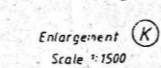
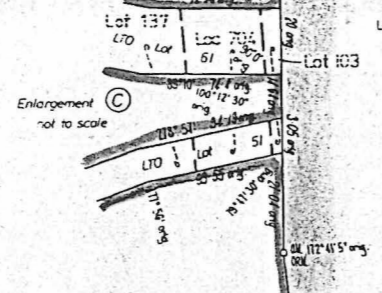
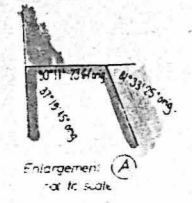
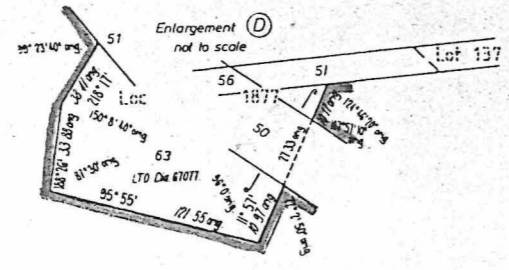
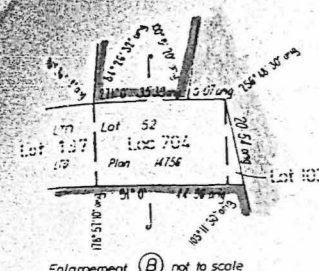
COCKBURN SOUND.—No. 40145 (Public Recreation), Location No. 2914 (formerly portion of Cockburn Sound Location 16 and being Lot 159 on Plan 15477) (2 024 square metres). (Public Plan Mandurah 2 000 07.39 (Tankerton Way, Mandurah).)

File No. 1484/986.

HALLS CREEK.—No. 40137 (Meals on Wheels), Lot No. 414 (1 085 square metres). (Diagram 87980, Public Plan Halls Creek Townsite 1:2 000 32.24 and 32.25 (Roberta Avenue).)

and P.O.P's 7451, Perth 2349 and Cockburn Sound 188.

CLARENCE TOWNSITE



Water lines shown on this plan do not necessarily depict an exact cadastral boundary.

LAND DISTRICT COCKBURN SOUND		CLARENCE LOTS 146 & 149		FILE No. 3408 /
SURVEYOR'S CERTIFICATE		Asimuth observed at or assumed from OP 15268		SCALE 1:4000
I hereby certify that this survey was performed by me personally (or under my personal supervision, inspection and field check), in strict accordance with the Licensed Surveyors (Guidance of Surveyors) Regulations.		Date of marking 9-1-85 + 28-1-87		All measurements in metres
Surveyor K.M. ATKINSON + R.J. BENNETTI		Examined by P. Brockmeulen		SURVEY OF
Field Book No. 77-176 Page 1-7-1-3		Original plan passed		Date
Cadastral Plan No. PERTH 2000 06 04 01 01 05		Inspector of Plans and Surveys		Recorded on Public Plan
08 04 & 08 05		Date 11.1.85		DEPT. OF LANDS AND
Licensed Surveyor		Date		PLAN No. 11



CN PLANS: PERTH 1:2000 BG.34

- 6.04
- 7.04
- 7.05
- 7.06
- 8.04
- 8.05
- 8.06

M40184  
Rec<sup>n</sup> & Conservation  
(209.4497 ha)

SCALE 1:10000

