

RESERVE ACTION SHEET: CONSERVATION RESERVES

RESERVE No. 40642

LOCAL GOVERNMENT: Shire of York

NAME : Un-Named Nature Reserve (Mt Hardy Townsite)

PURPOSE: Conservation of Flora and Fauna **VESTING:** Conservation Commission

ACTION

Amalgamation of Reserve 9716 (consisting on Lots 99, 100, 129 and 108 on Deposited Plan 222829) into Reserve 40642.

Amendment of Reserve 40642 to comprise of Lots 300 and 301 on Deposited Plan 49886 and Lot 108 on Deposited Plan 222829 in lieu of Lot 146.

Total Area: 14.73 to 16.34ha

REASON FOR ACTION

Regional and Land Unit staff undertook an investigation of several reserves within the Mt Hardy Townsite which were adjacent to Reserve 40642. The investigation concluded that DEC should seek the addition of Lots 99, 100 and 129 of Reserve 9716 for addition to Reserve 40642. June Winsome-Smith, of the Department of Planning and Infrastructure advised DEC that DPI would be more likely to support DEC's proposal if DEC accepted the entirety of Reserve 9716. DEC modified its proposal accordingly and Reserve 9716 was amalgamated with Reserve 40642.

Date of amendment: 5/3/2009

Maps: 5

Customer advice: 6

Proposal Summary: 4

IUCN classification: 1a

2	LAND UNIT LEADER	To note	Bl
2	LAND UNIT	Send copies of advice and maps to: <ul style="list-style-type: none"> • Lisa Wright (Kensington) DIGITAL COPY • District Manager DIGITAL COPY • Regional Manager DIGITAL COPY Attach TENIS gazettal history to file Delete from District Proposals spreadsheets Create Conservation Commission summary	✓ 30/1/12 ✓ 30/1/12 ✓ 30/1/12 ✓ 30/1/12 ✓ 30/1/12 Jan 2012
3	DIRECTOR, NATURE CONSERVATION	To note	
4	C.I.S.	Please rename file/create new file Keyword: Activity: Subject: Free text:	

COPI
Original in
2005FOO2045

**Customer Advices for Reserve Actions
1/03/2009 - 31/03/2009**

Shire of York 1/03/2009 - 31/03/2009

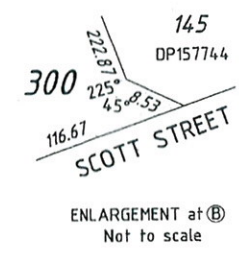
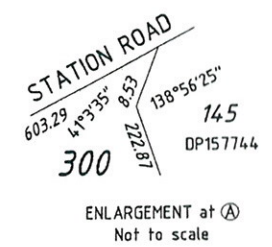
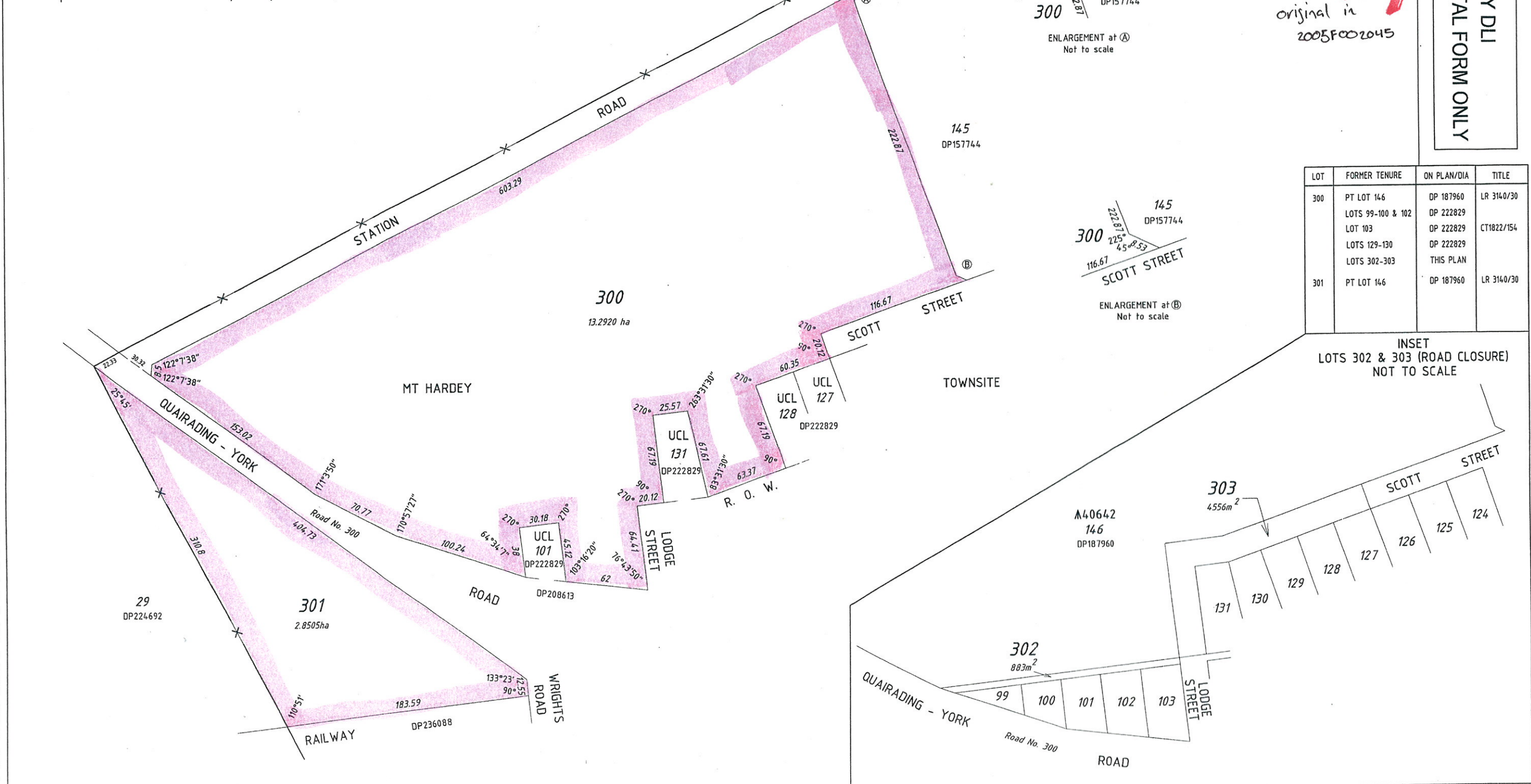
Reserve No.	Land Description	DPI File No.	Volume/Folio	Action	Document No.	Registered	Street Name	Area	Public Plans
10583	Lot 130 on Deposited Plan 222829	03058-1898-03RO	0000-000	Reserve Cancellation "Church Site Methodist"	K870951	05/03/2009		1974 sqm	Mount Hardy Township
10607	Lot 102 on Deposited Plan 222829	03058-1898-03RO	0000-000	Reserve Cancellation "Church Site Church of England"	K870950	05/03/2009	Lot 102 Quairacing-York Road	1469 sqm	Mount Hardy Township
40642	Lot 146 on Deposited Plan 187980	03058-1898-03RO	3140-30	Amendment of Reserve to To comprise Lots 300 and 301 on Deposited Plan 49886 and lot 108 on Deposited Plan 222829 in lieu of Lot 146 and its area being increased to 16.3452 hectares accordingly.	K870953	05/03/2009		16.3452 Ha	Mount Hardy Township
9716	Lot 99 on Deposited Plan 222829 Lot 100 on Deposited Plan 222829 Lot 108 on Deposited Plan 222829 Lot 129 on Deposited Plan 222829	03058-1898-03RO	0000-000 0000-000 0000-000 0000-000	Reserve Cancellation "Excepted from Sale"	K870949	05/03/2009		5573 sqm	Mount Hardy Township

*Ref: Reserve action from M and Customer Advice.
- Delayed in sending because ALEX needed to
complete further work.
- Please update TERMS and order new plans as
required. Thanks*

*DATA BASES UPDATED
CUSTOMER ACTIONS COMPLETED
16/17/6/2009 ROOHA.
Sent 7/12/2009*

LANDGATE COPY OF ORIGINAL NOT TO SCALE Tue Jun 16 14:36:09 2009 JOB 32401388

VER	AMENDMENT	BY	DATE
2	Boundaries of Lot 300 amended	PWK	29/8/2008



COPY
original in
2005FCO2045

HELD BY DLI
IN DIGITAL FORM ONLY

LOT	FORMER TENURE	ON PLAN/DIA	TITLE
300	PT LOT 146	DP 187960	LR 3140/30
	LOTS 99-100 & 102	DP 222829	CT1822/154
	LOT 103	DP 222829	CT1822/154
	LOTS 129-130	DP 222829	THIS PLAN
	LOTS 302-303	THIS PLAN	THIS PLAN
301	PT LOT 146	DP 187960	LR 3140/30

INSET
LOTS 302 & 303 (ROAD CLOSURE)
NOT TO SCALE

TYPE PURPOSE	CROWN SUBDIVISION
PLAN OF	LOTS 300 & 301
DISTRICT AVON	TOWNSITE MOUNT HARDEY
FILE 50384-2005	LOCALITY MOUNT HARDEY
LOCAL AUTHORITY SHIRE OF YORK	

FORMER TENURE	SEE TABLE
ON	
REFERENCE	
SCALE @A2: ALL DISTANCES ARE IN METRES	1:2000
SUBJECT TO SURVEY NOT FOR ALIENATION PURPOSES	
SURVEY PRM	DLI - ANTHONY EASTCOTT

LOGGED	DATE 23/1/2006
TYPE OF VALIDATION	FULL AUDIT PWK
FEE PAID	N/A
ASSESS NO.	N/A
CERTIFIED CORRECT	PBSmith 23/1/2006 Manager Statutory Services

IN ORDER FOR DEALINGS	
SUBJECT TO	
1. ROAD CLOSURE	
2. REVESTMENT OF LOT 103	
3. CANCELLATION OF A9716, A10583 & A10607	
4. AMENDMENT AND REDESCRIPTION OF A40642	
TO COMPRISE LOTS 300 & 301	
FOR AUTHORIZED LAND OFFICER	DATE 23/1/2006
APPROVED	DATE 5-3-2009
AUTHORIZED LAND OFFICER	DATE

Department of Land Information
Government of Western Australia

DEPOSITED PLAN
49886

SHEET 1 OF 1
VERSION 2