

Schedule

Reserve 41051 comprising Lyons Location 10 containing an area of 9168.5400 hectares (Plan: Mt. Phillips 1:250 000).

Given under my hand and the Public Seal of Western Australia, at Perth, this 19th day of September 1989.

By His Excellency's Command,

E. K. HALLAHAN,
Minister for Lands.

GOD SAVE THE QUEEN !

Land Act 1933

PROCLAMATION

WESTERN AUSTRALIA } His Excellency the Honourable Sir Francis
FRANCIS BURT, } Theodore Page Burt, Companion of the Order of
Lieutenant-Governor, } Australia, Knight Commander of the Most Distinguished
and Administrator. } Order of Saint Michael and Saint
[L.S.] } George, Queen's Counsel, Lieutenant-Governor
and Administrator of the State of Western
Australia.

File No. 2657/989.

WHEREAS by section 31 (1) (a) of the Land Act 1933, the Governor may by Proclamation and subject to such condition as may be expressed therein classify as of Class "A" any such lands of the Crown reserved to Her Majesty for any purpose and whereas it is deemed expedient that Reserve No. 39910 (Augusta Lot 854) for the designated purpose of "Parklands" as described, should be classified as of Class "A"; Now, therefore, I, the Lieutenant-Governor and Administrator, with the advice and consent of Executive Council do by this my Proclamation classify as of Class "A" the reserve described hereunder.

Schedule

Reserve No. 39910 comprising Augusta Lot 854 containing an area of 4.0384 hectares accordingly. Plan: Augusta 15.01, 15.40 1:2 000.

Given under my hand and the Public Seal of Western Australia, at Perth, this 19th day of September 1989.

By His Excellency's Command,

E. K. HALLAHAN,
Minister for Lands.

GOD SAVE THE QUEEN !

Transfer of Land Act 1893

PROCLAMATION

WESTERN AUSTRALIA } His Excellency the Honourable Sir Francis
FRANCIS BURT, } Theodore Page Burt, Companion of the Order of
Lieutenant-Governor, } Australia, Knight Commander of the Most Distinguished
and Administrator. } Order of Saint Michael and Saint
[L.S.] } George, Queen's Counsel, Lieutenant-Governor
and Administrator of the State of Western
Australia.

File No. 5735/50 V7.

WHEREAS by the Transfer of Land Act 1893, the Governor is empowered by Proclamation in the *Government Gazette* to vest in Her Majesty as of Her former estate all or any lands, whereof Her Majesty may become the registered proprietor, and whereas Her Majesty is now the registered proprietor of the lands described in the Schedules hereto: Now, therefore, I, the Lieutenant-Governor and Administrator, with the advice and consent of the Executive Council, do by this my Proclamation vest in Her Majesty, Her Heirs and Successors, the land described in the Schedules hereto as of Her former estate.

Schedule 1

File No.; Description of Land; Certificate of Title, Volume; Folio.

2389/91 V2; Portion of each of Nelson Locations 12 and 25; 1821; 198.

1712/985; Kalgoorlie Town Lot R 1223; 239; 189.

1712/985; Perth Town Lots W10 and W11; 2; 314.

999/942; Portion of Williams Location 8016 and being part of Lot 46 on Plan 5990; 1176; 843.

999/942; Portion of Williams Location 8016 and being Lot 4 on Diagram 16083; 1176; 849.

3406/968; Jandakot Agricultural Area Lot 460; 520; 1A.

1378/984; Arrino Lot 61; 1014; 535.

1378/984; Arrino Lot 62; 1144; 573.

1120/980; Portion of Augusta Suburban Lot C; 1731; 293.

1000/988; Wellington Location 1110; 595; 121.

1735/894; Cue Lot 14; 1047; 178.

2568/989; Portion of Swan Location 3324 and being Lot 99 on Plan 16942; 1842; 758.

Schedule 2

File Number; Description of Land.

4069/76; Portion of Canning Location 19 and being portion of Lot 651 on Diagram 46376 and being the balance of land in Certificate of Title Volume 1244 Folio 692.

4069/76; Portion of Canning Location 19 and being portion of Lot 651 on Diagram 46376 being the balance of land in Certificate of Title Volume 1459 Folio 025.

1023/989; Portion of Canning Location 31 and being Lots 752 and 773 on Plan 10553 and being part of the land comprised in Certificate of Title Volume 1353 Folio 551.

Given under my hand and the Public Seal of Western Australia, at Perth, this 19th day of September, 1989.

By His Excellency's Command,

E. K. HALLAHAN,
Minister for Lands.

GOD SAVE THE QUEEN !

AT a meeting of the Executive Council held in the Executive Council Chambers at Perth the 5th day of September 1989, the following Orders in Council were authorised to be issued.

Child Welfare Act 1947

ORDER IN COUNCIL

WHEREAS by section 19 (2) (a) of the Child Welfare Act 1947, it is provided that the Lieutenant-Governor and Administrator may appoint such persons, male or female, as he may think fit, to be members of any particular Children's Court and may determine the respective seniorities of such members and whereas by section 19 (1) (b) (ii) of the said Act the Lieutenant Governor and Administrator may amend, vary or revoke any such appointment: Now, therefore, His Excellency the Lieutenant-Governor and Administrator by and with the advice and consent of the Executive Council doth hereby appoint the persons named in the First Schedule hereto to be members of the Children's Court at the place mentioned and doth hereby revoke the appointment of the person named in the Second Schedule hereto to be a member of the Children's Court at the place mentioned.

First Schedule

Boddington—

Alexander Roy Pollard.
Stanley Howard Sherry.
Margaret May Howell.

Second Schedule

Boddington—

Brian Leslie Hughes.

G. PEARCE,
Clerk of the Council.

Child Welfare Act 1947

ORDER IN COUNCIL

WHEREAS by section 19 (2) (a) of the Child Welfare Act 1947, it is provided that the Lieutenant-Governor and Administrator may appoint such persons, male or female, as he may think fit, to be members of any particular Children's Court and may determine the respective seniorities of such members and whereas by section 19 (1) (b) (ii) of the said Act the Lieutenant-Governor and Administrator may

File 2. LANDS CLERK. MKR

25.9.89

1. LAND TENURE CLERK
2. ASST RESERVES CLERK
3. RESERVES CLERK
4. SENIOR CLERK RESRVES
5. MAN. W & L

6. TIMBER PRODUCTION
7. REGISTRAR
8. SC FLORA
9. SC FAUNA
10. ASST RESERVES CLERK

3453



p 3453, 4; 3454; 3466; 3470;
3500, 1.

Government Gazette

OF

WESTERN AUSTRALIA

(Published by Authority at 3.30 pm)

No. 98]

PERTH: FRIDAY, 22 SEPTEMBER

[1989

Acts Amendment (Accountability) Act 1989

PROCLAMATION

WESTERN AUSTRALIA } His Excellency the Honourable Sir Francis
FRANCIS BURT, } Theodore Page Burt, Companion of the Order of
Lieutenant-Governor, } Australia, Knight Commander of the Most Dis-
and Administrator. } tinguished Order of Saint Michael and Saint
[L.S.] } George, Queen's Counsel, Lieutenant-Governor
and Administrator of the State of Western
Australia.

UNDER section 2 of the Acts Amendment (Accountability) Act 1989, I, the Lieutenant-Governor and Administrator, acting with the advice and consent of the Executive Council, do hereby fix 1 October 1989 as the day on which section 8 and Part 8 of that Act shall come into operation.

Given under my hand and the Seal of the State on 19 September 1989.

By His Excellency's Command,
PETER DOWDING,
Premier.

GOD SAVE THE QUEEN !

Land Act 1933

PROCLAMATION

WESTERN AUSTRALIA } His Excellency the Honourable Sir Francis
FRANCIS BURT, } Theodore Page Burt, Companion of the Order of
Lieutenant-Governor, } Australia, Knight Commander of the Most Dis-
and Administrator. } tinguished Order of Saint Michael and Saint
[L.S.] } George, Queen's Counsel, Lieutenant-Governor
and Administrator of the State of Western
Australia.

File No. 597/973.

WHEREAS by section 31 (1) (a) of the Land Act 1933, the Governor may by Proclamation and subject to such conditions as may be expressed therein classify as of Class "A" any such lands of the Crown reserved to Her Majesty for any purpose and whereas it is deemed expedient that Reserve No. 41051 for the designated purpose of "National Park" as described, should be classified as of Class "A": Now, therefore, I, the Lieutenant-Governor and Administrator, with the advice and consent of Executive Council do by this my Proclamation classify as of Class "A" the reserve described hereunder.

Notice to Subscribers

As *Government Gazette* (Nos. 93 and 96) pages 3357 to 3360 and 3445 to 3446 respectively contained only a determination of the restricted publications and as the issues are not covered by the Annual Subscription they were not issued to subscribers in the usual manner. Copies may be purchased from—

State Printing Division,
Publication Sales,
22 Station Street,
Wembley.

Parliamentary Papers,
Ground Floor, Alexander Library Building,
Perth Cultural Centre.

GARRY L. DUFFIELD,
Government Printer.

19 September 1989.

File No. 4595/57—No. 27643 (Augusta Lot 469) "Recreation" to exclude that portion now comprised in Augusta Lot 849 as surveyed and delineated on Diagram 87373 and of its area being reduced to 1735 metres accordingly. (Plan Augusta 15.02 1:2 000 (Victoria Parade).)

File No. 4595/57—No. 25152 (Augusta Lots 408 and 843) "Public Recreation" to exclude that portion now comprised in Augusta Lot 849 as surveyed and delineated on Diagram 87373 and of its area being reduced to 5784 square metres accordingly. (Plan Augusta 15.02 1:2 000 (Dawson Terrace).)

N. J. SMYTH,
Executive Director.

CANCELLATION OF RESERVES

Department of Land Administration,
Perth, 22 September 1989.

HIS Excellency the Lieutenant-Governor and Administrator in Executive Council has been pleased to approve, under section 37 of the Land Act 1933 of the cancellation of the following Reserves—

File No. 6376/19—No. 17550 (Wellington Location 3603) "Cemetery". (Plan Muja S.W. 1:25 000 (Shotts Road).)

File No. 2066/989—No. 26700 (Swan Location 7590) "Footway" (Plan Perth 12.33 1:2 000 (Kimbara Street).)

N. J. SMYTH,
Executive Director.

CHANGE OF PURPOSE OF RESERVES

Department of Land Administration,
Perth, 22 September 1989.

HIS Excellency the Lieutenant-Governor and Administrator in Executive Council has been pleased to approve, under section 37 of the Land Act 1933, of the purpose of the following Reserves—

File No. 1735/894—No. 21515 (Cue Lot 593) being changed from "Road Board Electric Lighting Purposes" to "Power Station". (Plan Cue 16.07 1:2 000 (Austin Street).)

File No. 1028/27—No. 23828 (Morawa Lot 232) being changed from "Drainage" to "Student Hostel". (Plan Morawa Townsite (Milloy Street).)

N. J. SMYTH,
Executive Director.

RESERVES

Department of Land Administration,
Perth, 22 September 1989.

HIS Excellency the Lieutenant-Governor and Administrator in Executive Council has been pleased to set apart as Public Reserves the land described below for the purposes therein set forth.

File No. 1023/989.

CANNING—No. 41122 (1328 square metres) (Public Recreation) Loc. No. 3653 and 3654 (formerly portion of Canning Location 31 and being Lots 752 and 773 on Plan 10553) Public Plan Perth 21.03 1:2 000 (Gribble Avenue)

File No. 2568/989.

SWAN—No. 41124 (1.7890 hectares) (Public Recreation) Loc. No. 11262 (formerly portion of Swan Location 3324 and being Lot 99 on Plan 16942 Public Plan Swan 7.07 1:2 000 (Elcar Lane)

File No. 2657/989.

AUGUSTA—No. 39910 (4.0384 hectares) (Parklands) Lot No. 854 (formerly portion of Augusta Suburban Lot C) Public Plan Augusta 15.01, 15.40 1:2 000 (Albany Terrace)

File No. 597/973.

LYONS—No. 41051 (9168.5400 hectares) (National Park) Loc. No. 10, Original Plan 16602, Public Plan Mt. Phillips 1:250 000 (Cobra Mt Augustus Road) (Reserve 41051 is automatically vested in the National Parks and Nature Conservation Authority pursuant to the Conservation and Land Management Act 1984.)

File No. 978/988.

COCKBURN SOUND—No. 41103 (3361 square metres) (Public Recreation) Loc. No. 3031 (formerly portion of Cockburn Sound Location 549 and being Lot 709 on Diagram 72956) Public Plan Perth 12.12 1:2 000 (South Street)

File No. 825/989.

KWINANA—No. 41096 (3187 square metres) (Public Recreation) Lot Nos. 278, 279, 280 and 281 (formerly portions of Kwinana Lot E27 and being Lots 98, 99, 104 and 105 on Plan 16609) Public Plan Peel 11.31 1:2 000 (Wellard Road)

File No. 3237/986.

COCKBURN SOUND—No. 41102 (7.2940 hectares) (Foreshore Management and Conservation) Loc. No. 3016, 3017 (formerly portion of Cockburn Sound Location 16 and being Lots 391 and 393 on Plan 15635) Public Plan Mandurah 2.000 5.39, 5.40 (Soldiers Cove Terrace)

File No. 1849/983.

AUGUSTA—No. 41047 (2918 square metres) (Jetty and Harbour Purposes) Lot No. 849, Diagram 87373, Public Plan Augusta 15.02 1:2 000 (Victoria Parade)

N. J. SMYTH,
Executive Director.

LAND ACT 1933

Notice of intention to grant a Special Lease
under Section 116

Department of Land Administration
Perth, 22 September 1989.

Corres. 1273/989.

IT is hereby notified that it is intended to grant a lease of Tugaila Location 4 to the Aboriginal Lands Trust for a term of fifty years for the purpose of "Use and Benefits of Aboriginal inhabitants".

N. J. SMYTH,
Executive Director.

FORFEITURES

Department of Land Administration,
Perth, 20 September 1989.

The following leases and licenses together with all rights, title and interest therein have this day been forfeited to the Crown under the Land Act 1933 for the reasons stated.

Name; Lease or Licence; District; Reason; Corres No.; Plan.
Borlini, Wallace Albert, Norma Beatrice; 338/18902; Greenhead Lot 386; Non-Payment of instalments; 819/89; 38:33 Heales Way.

Cook, Gary John (Unregistered holder—Cook, Warren Rowan); 3116/7562 C/L 284/1980; Karratha Lot 2571; Non-Payment of Rent; 991/980; Karratha Townsite 32:25.


Aitchison, Raymond Leslie, Marlene Virginia; 3116/8306, C/L 309/1982; Fitzroy Location 105; Non-Payment of Rent; 3675/81; Derby N.E. 1:25 000.

Mahal Nominees Pty Ltd; 345A/5752; Karratha Lot 3803; Non-Compliance with Conditions; 3068/984; Karratha 29:27 Dwyer Place.

Munro Mining Pty Ltd; 3116/9884, C/L 17/1988; Halls Creek Lot 117; Non-Payment of Rent; 47/57; Halls Creek 32:24.

Reynolds, Peter Claver; 332/2006; Alma Agricultural Area Lot 16; Non-Payment of Rent; 13303/01; 1600/40 A.3.

N. J. SMYTH,
Executive Director.

1. file. 2. LANDS CLERK 

166

NNA abt 406704 ha

HARDY

23 3114 525
MT AUGUSTUS
abt. 402 573 ha ex. rds

3114 773
abt 448 ha

24 TEANO

22
'A' 41051
10
Mt Augustus
106 m
National Park
9168 54.00 ha
Vested NP.N.C.A.

COBRA

abt 133724 ha ex rds & vis

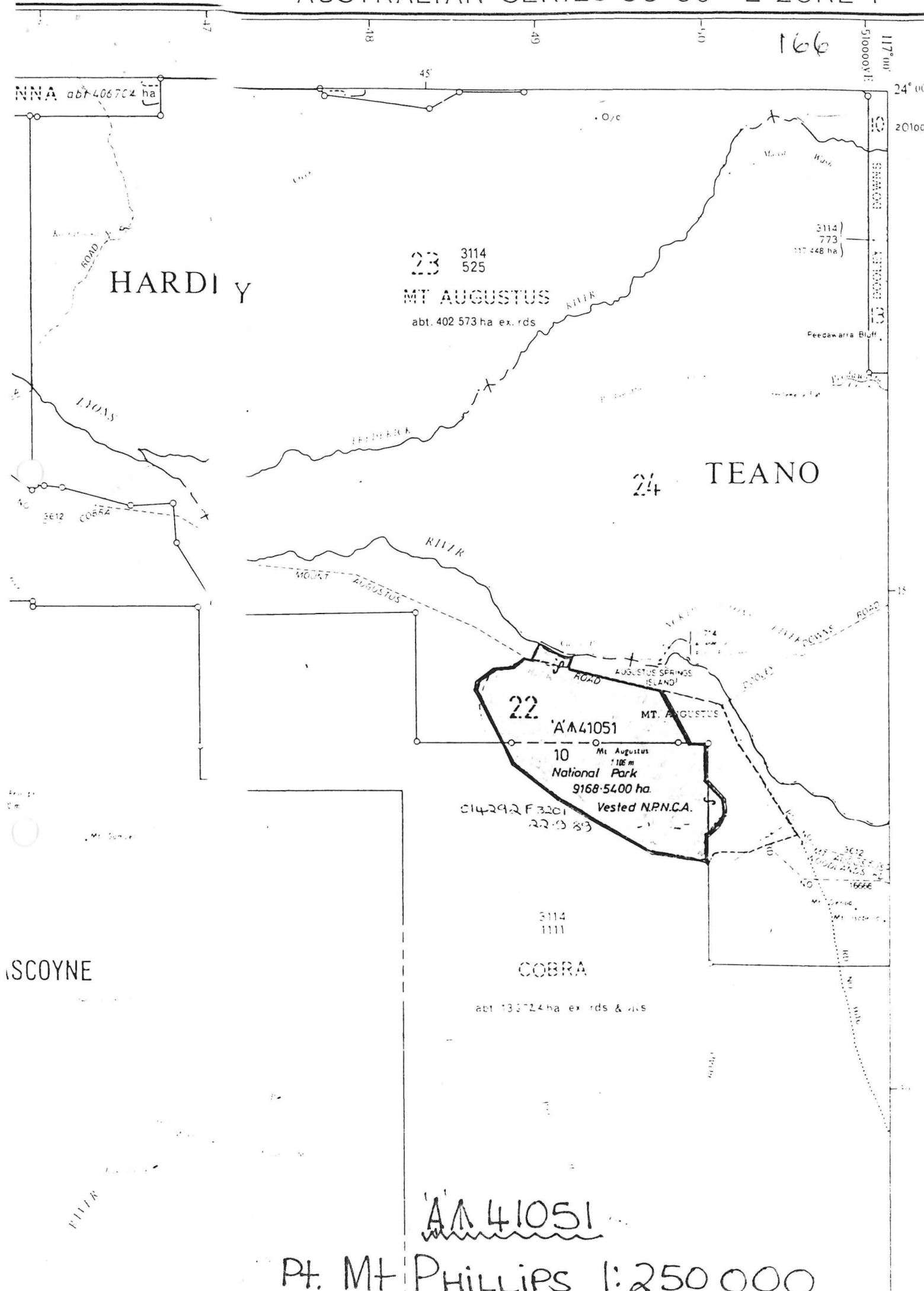
'A' 41051

Pt. Mt PHILLIPS 1:250 000



SCOYNE

PIPER



014292F3201

014292F3201

41050

158
178
93

Schedule

Reserve 41051 comprising Lyons Location 10 containing an area of 9168.5400 hectares (Plan: Mt. Phillips 1:250 000).

Given under my hand and the Public Seal of Western Australia, at Perth, this 19th day of September 1989.

By His Excellency's Command,

E. K. HALLAHAN,
Minister for Lands.

GOD SAVE THE QUEEN !

Land Act 1933

PROCLAMATION

WESTERN AUSTRALIA }
FRANCIS BURT, }
Lieutenant-Governor, }
and Administrator. }
[L.S.] }

His Excellency the Honourable Sir Francis Theodore Page Burt, Companion of the Order of Australia, Knight Commander of the Most Distinguished Order of Saint Michael and Saint George, Queen's Counsel, Lieutenant-Governor and Administrator of the State of Western Australia.

File No. 2657/989.

WHEREAS by section 31 (1) (a) of the Land Act 1933, the Governor may by Proclamation and subject to such condition as may be expressed therein classify as of Class "A" any such lands of the Crown reserved to Her Majesty for any purpose and whereas it is deemed expedient that Reserve No. 39910 (Augusta Lot 854) for the designated purpose of "Parklands" as described, should be classified as of Class "A"; Now, therefore, I, the Lieutenant-Governor and Administrator, with the advice and consent of Executive Council do by this my Proclamation classify as of Class "A" the reserve described hereunder.

Schedule

Reserve No. 39910 comprising Augusta Lot 854 containing an area of 4.0384 hectares accordingly. Plan: Augusta 15.01, 15.40 1:2 000.

Given under my hand and the Public Seal of Western Australia, at Perth, this 19th day of September 1989.

By His Excellency's Command,

E. K. HALLAHAN,
Minister for Lands.

GOD SAVE THE QUEEN !

Transfer of Land Act 1893

PROCLAMATION

WESTERN AUSTRALIA }
FRANCIS BURT, }
Lieutenant-Governor, }
and Administrator. }
[L.S.] }

His Excellency the Honourable Sir Francis Theodore Page Burt, Companion of the Order of Australia, Knight Commander of the Most Distinguished Order of Saint Michael and Saint George, Queen's Counsel, Lieutenant-Governor and Administrator of the State of Western Australia.

File No. 5735/50 V7.

WHEREAS by the Transfer of Land Act 1893, the Governor is empowered by Proclamation in the *Government Gazette* to invest in Her Majesty as of Her former estate all or any lands, whereof Her Majesty may become the registered proprietor, and whereas Her Majesty is now the registered proprietor of the lands described in the Schedules hereto: Now, therefore, I, the Lieutenant-Governor and Administrator, with the advice and consent of the Executive Council, do by this my Proclamation invest in Her Majesty, Her Heirs and Successors, the land described in the Schedules hereto as of Her former estate.

Schedule 1

File No.; Description of Land; Certificate of Title, Volume; Folio.

- 2389/91 V2; Portion of each of Nelson Locations 12 and 25; 1821; 198.
- 1712/985; Kalgoorlie Town Lot R 1223; 239; 189.
- 1712/985; Perth Town Lots W10 and W11; 2; 314.
- 999/942; Portion of Williams Location 8016 and being part of Lot 46 on Plan 5990; 1176; 843.

999/942; Portion of Williams Location 8016 and being Lot 4 on Diagram 16083; 1176; 849.

3406/968; Jandakot Agricultural Area Lot 460; 520; 1A.

1378/984; Arrino Lot 61; 1014; 535.

1378/984; Arrino Lot 62; 1144; 573.

1120/980; Portion of Augusta Suburban Lot C; 1731; 293.

1000/988; Wellington Location 1110; 595; 121.

1735/894; Cue Lot 14; 1047; 178.

2568/989; Portion of Swan Location 3324 and being Lot 99 on Plan 16942; 1842; 758.

Schedule 2

File Number; Description of Land.

4069/76; Portion of Canning Location 19 and being portion of Lot 651 on Diagram 46376 and being the balance of land in Certificate of Title Volume 1244 Folio 692.

4069/76; Portion of Canning Location 19 and being portion of Lot 651 on Diagram 46376 being the balance of land in Certificate of Title Volume 1459 Folio 025.

1023/989; Portion of Canning Location 31 and being Lots 752 and 773 on Plan 10553 and being part of the land comprised in Certificate of Title Volume 1353 Folio 551.

Given under my hand and the Public Seal of Western Australia, at Perth, this 19th day of September, 1989.

By His Excellency's Command,

E. K. HALLAHAN,
Minister for Lands.

GOD SAVE THE QUEEN !

Department of Conservation
Government
16 OCT 1989
COMO, W.A.

AT a meeting of the Executive Council held in the Executive Council Chambers at Perth the 5th day of September 1989, the following Orders in Council were authorised to be issued.

Child Welfare Act 1947

ORDER IN COUNCIL

WHEREAS by section 19 (2) (a) of the Child Welfare Act 1947, it is provided that the Lieutenant-Governor and Administrator may appoint such persons, male or female, as he may think fit, to be members of any particular Children's Court and may determine the respective seniorities of such members and whereas by section 19 (1) (b) (ii) of the said Act the Lieutenant Governor and Administrator may amend, vary or revoke any such appointment: Now, therefore, His Excellency the Lieutenant-Governor and Administrator by and with the advice and consent of the Executive Council doth hereby appoint the persons named in the First Schedule hereto to be members of the Children's Court at the place mentioned and doth hereby revoke the appointment of the person named in the Second Schedule hereto to be a member of the Children's Court at the place mentioned.

First Schedule

Boddington—

Alexander Roy Pollard.
Stanley Howard Sherry.
Margaret May Howell.

Second Schedule

Boddington—

Brian Leslie Hughes.

G. PEARCE,
Clerk of the Council.

Child Welfare Act 1947

ORDER IN COUNCIL

WHEREAS by section 19 (2) (a) of the Child Welfare Act 1947, it is provided that the Lieutenant-Governor and Administrator may appoint such persons, male or female, as he may think fit, to be members of any particular Children's Court and may determine the respective seniorities of such members and whereas by section 19 (1) (b) (ii) of the said Act the Lieutenant-Governor and Administrator may

File 2 LANDS CLERK. MR

157
177
25.9.89

- 1. LAND TENURE CLERK
- 2. ASST RESERVES CLERK
- 3. RESERVES CLERK
- 4. SENIOR CLERK RESRVES
- 5. MAN. W & L

- 6. TIMBER PRODUCTION
- 7. REGISTRAR
- 8. SC FLORA
- 9. SC FAUNA
- 10. ASST RESERVES CLERK

3453



p 3453, 4; 3454; 3466; 3470;
3500, 1.

Government Gazette

OF

WESTERN AUSTRALIA

(Published by Authority at 3.30 pm)

No. 98]

PERTH: FRIDAY, 22 SEPTEMBER

[1989

Acts Amendment (Accountability) Act 1989

PROCLAMATION

WESTERN AUSTRALIA } His Excellency the Honourable Sir Francis
FRANCIS BURT, } Theodore Page Burt, Companion of the Order of
Lieutenant-Governor, } Australia, Knight Commander of the Most Dis-
and Administrator. } tinguished Order of Saint Michael and Saint
[L.S.] } George, Queen's Counsel, Lieutenant-Governor
and Administrator of the State of Western
Australia.

UNDER section 2 of the Acts Amendment (Accountability) Act 1989, I, the Lieutenant-Governor and Administrator, acting with the advice and consent of the Executive Council, do hereby fix 1 October 1989 as the day on which section 8 and Part 8 of that Act shall come into operation.

Given under my hand and the Seal of the State on 19 September 1989.

By His Excellency's Command,
PETER DOWDING,
Premier.

GOD SAVE THE QUEEN !

Land Act 1933

PROCLAMATION

WESTERN AUSTRALIA } His Excellency the Honourable Sir Francis
FRANCIS BURT, } Theodore Page Burt, Companion of the Order of
Lieutenant-Governor, } Australia, Knight Commander of the Most Dis-
and Administrator. } tinguished Order of Saint Michael and Saint
[L.S.] } George, Queen's Counsel, Lieutenant-Governor
and Administrator of the State of Western
Australia.

File No. 597/973.

WHEREAS by section 31 (1) (a) of the Land Act 1933, the Governor may by Proclamation and subject to such conditions as may be expressed therein classify as of Class "A" any such lands of the Crown reserved to Her Majesty for any purpose and whereas it is deemed expedient that Reserve No. 41051 for the designated purpose of "National Park" as described, should be classified as of Class "A": Now, therefore, I, the Lieutenant-Governor and Administrator, with the advice and consent of Executive Council do by this my Proclamation classify as of Class "A" the reserve described hereunder.

Notice to Subscribers

As *Government Gazette* (Nos. 93 and 96) pages 3357 to 3360 and 3445 to 3446 respectively contained only a determination of the restricted publications and as the issues are not covered by the Annual Subscription they were not issued to subscribers in the usual manner. Copies may be purchased from—

State Printing Division,
Publication Sales,
22 Station Street,
Wembley.

Parliamentary Papers,
Ground Floor, Alexander Library Building,
Perth Cultural Centre.

GARRY L. DUFFIELD,
Government Printer.

19 September 1989.

156
176

File No. 4595/57—No. 27643 (Augusta Lot 469) "Recreation" to exclude that portion now comprised in Augusta Lot 849 as surveyed and delineated on Diagram 87373 and of its area being reduced to 1735 metres accordingly. (Plan Augusta 15.02 1:2 000 (Victoria Parade).)

File No. 4595/57—No. 25152 (Augusta Lots 408 and 843) "Public Recreation" to exclude that portion now comprised in Augusta Lot 849 as surveyed and delineated on Diagram 87373 and of its area being reduced to 5784 square metres accordingly. (Plan Augusta 15.02 1:2 000 (Dawson Terrace).)

N. J. SMYTH,
Executive Director.

File No. 978/988.

COCKBURN SOUND—No. 41103 (3361 square metres) (Public Recreation) Loc. No. 3031 (formerly portion of Cockburn Sound Location 549 and being Lot 709 on Diagram 72956) Public Plan Perth 12.12 1:2 000 (South Street)

File No. 825/989.

KWINANA—No. 41096 (3187 square metres) (Public Recreation) Lot Nos. 278, 279, 280 and 281 (formerly portions of Kwinana Lot E27 and being Lots 98, 99, 104 and 105 on Plan 16609) Public Plan Peel 11.31 1:2 000 (Wellard Road)

File No. 3237/986.

COCKBURN SOUND—No. 41102 (7.2940 hectares) (Foreshore Management and Conservation) Loc. No. 3016, 3017 (formerly portion of Cockburn Sound Location 16 and being Lots 391 and 393 on Plan 15635) Public Plan Mandurah 2 000 5.39, 5.40 (Soldiers Cove Terrace)

File No. 1849/983.

AUGUSTA—No. 41047 (2918 square metres) (Jetty and Harbour Purposes) Lot No. 849, Diagram 87373, Public Plan Augusta 15.02 1:2 000 (Victoria Parade)

N. J. SMYTH,
Executive Director.

CANCELLATION OF RESERVES

Department of Land Administration,
Perth, 22 September 1989.

HIS Excellency the Lieutenant-Governor and Administrator in Executive Council has been pleased to approve, under section 37 of the Land Act 1933 of the cancellation of the following Reserves—

File No. 6376/19—No. 17550 (Wellington Location 3603) "Cemetery". (Plan Muja S.W. 1:25 000 (Shotts Road).)

File No. 2066/989—No. 26700 (Swan Location 7590) "Footway" (Plan Perth 12.33 1:2 000 (Kimbara Street).)

N. J. SMYTH,
Executive Director.

CHANGE OF PURPOSE OF RESERVES

Department of Land Administration,
Perth, 22 September 1989.

HIS Excellency the Lieutenant-Governor and Administrator in Executive Council has been pleased to approve, under section 37 of the Land Act 1933, of the purpose of the following Reserves—

File No. 1735/894—No. 21515 (Cue Lot 593) being changed from "Road Board Electric Lighting Purposes" to "Power Station". (Plan Cue 16.07 1:2 000 (Austin Street).)

File No. 1028/27—No. 23828 (Morawa Lot 232) being changed from "Drainage" to "Student Hostel". (Plan Morawa Townsite (Milloy Street).)

N. J. SMYTH,
Executive Director.

LAND ACT 1933

Notice of intention to grant a Special Lease
under Section 116

Department of Land Administration
Perth, 22 September 1989.

Corres. 1273/989.

IT is hereby notified that it is intended to grant a lease of Tugaila Location 4 to the Aboriginal Lands Trust for a term of fifty years for the purpose of "Use and Benefits of Aboriginal inhabitants".

N. J. SMYTH,
Executive Director.

RESERVES

Department of Land Administration,
Perth, 22 September 1989.

HIS Excellency the Lieutenant-Governor and Administrator in Executive Council has been pleased to set apart as Public Reserves the land described below for the purposes therein set forth.

File No. 1023/989.

CANNING—No. 41122 (1328 square metres) (Public Recreation) Loc. No. 3653 and 3654 (formerly portion of Canning Location 31 and being Lots 752 and 773 on Plan 10553) Public Plan Perth 21.03 1:2 000 (Gribble Avenue)

File No. 2568/989.

SWAN—No. 41124 (1.7890 hectares) (Public Recreation) Loc. No. 11262 (formerly portion of Swan Location 3324 and being Lot 99 on Plan 16942 Public Plan Swan 7.07 1:2 000 (Elcar Lane)

File No. 2657/989.

AUGUSTA—No. 39910 (4.0384 hectares) (Parklands) Lot No. 854 (formerly portion of Augusta Suburban Lot C) Public Plan Augusta 15.01, 15.40 1:2 000 (Albany Terrace)

File No. 597/973.

LYONS—No. 41051 (9168.5400 hectares) (National Park) Loc. No. 10, Original Plan 16602, Public Plan Mt. Phillips 1:250 000 (Cobra Mt Augustus Road) (Reserve 41051 is automatically vested in the National Parks and Nature Conservation Authority pursuant to the Conservation and Land Management Act 1984.)

FORFEITURES

Department of Land Administration,
Perth, 20 September 1989.

The following leases and licenses together with all rights, title and interest therein have this day been forfeited to the Crown under the Land Act 1933 for the reasons stated.

Name; Lease or Licence; District; Reason; Corres No.; Plan.
Borlini, Wallace Albert, Norma Beatrice; 338/18902; Greenhead Lot 386; Non-Payment of instalments; 819/89; 38:33 Heales Way.

Cook, Gary John (Unregistered holder—Cook, Warren Rowan); 3116/7562 C/L 284/1980; Karratha Lot 2571; Non-Payment of Rent; 991/980; Karratha Townsite 32:25.


Aitchison, Raymond Leslie, Marlene Virginia; 3116/8306, C/L 309/1982; Fitzroy Location 105; Non-Payment of Rent; 3675/81; Derby N.E. 1:25 000.

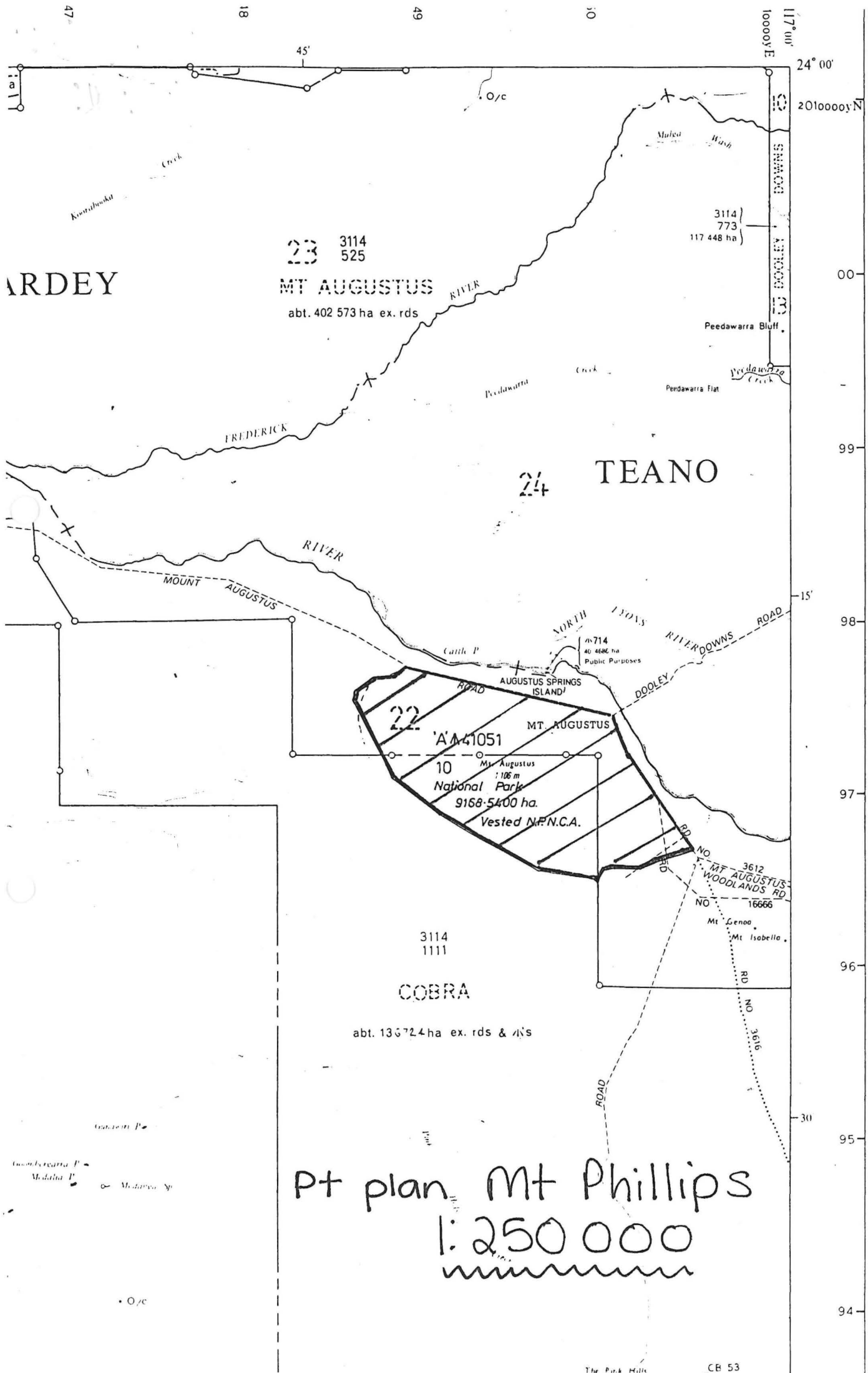
Mahal Nominees Pty Ltd; 345A/5752; Karratha Lot 3803; Non-Compliance with Conditions; 3068/984; Karratha 29:27 Dwyer Place.

Munro Mining Pty Ltd; 3116/9884, C/L 17/1988; Halls Creek Lot 117; Non-Payment of Rent; 47/57; Halls Creek 32:24.

Reynolds, Peter Claver; 332/2006; Alma Agricultural Area Lot 16; Non-Payment of Rent; 13303/01; 1600/40 A.3.

N. J. SMYTH,
Executive Director.

1. file. 2. LANDS CLERK 



175

Pt plan Mt Phillips
 1:250 000