

RESERVE ACTION SHEET: CONSERVATION RESERVES

RESERVE No. 41568

LOCAL GOVERNMENT: Shire of Busselton

NAME : Un-named Nature Reserve

PURPOSE: Conservation of Flora and Fauna

VESTING: Conservation Commission

ACTION

Addition of Lot 204 on Deposited Plan 65900 to Reserve 41568.

Total Area: 21.145 to 23.141ha

REASON FOR ACTION

The addition of 1.995ha to un-named nature reserve 41568 was part of the conditions of subdivision and was required for the protection of the Vasse Estuary.


Date of amendment: 8/8/2011

Maps: 17-18

Customer advice: 20

Proposal Summary: 13

IUCN classification: 1a

1	LAND UNIT LEADER	To note	
2	LAND UNIT	Send copies of advice and maps to: <ul style="list-style-type: none"> • Lisa Wright (Kensington) DIGITAL COPY • District Manager DIGITAL COPY • Regional Manager DIGITAL COPY Attach TENIS gazettal history to file Delete from District Proposals spreadsheets Create Conservation Commission summary	3/1/12 NM 3/1/12 NM 3/1/12 NM 3/1/12 NM 3/1/12 NM
3	DIRECTOR, NATURE CONSERVATION	To note	
4	C.I.S.	Please rename file/create new file Keyword: Activity: Subject: Free text:	

Customer Advices for Reserve Actions
1/08/2011 - 31/08/2011

(SOUTH WEST REGION
BLACKWOOD DISTRICT)
Shire of Busselton 1/08/2011 - 31/08/2011

(DEC FILE 2007/004310)

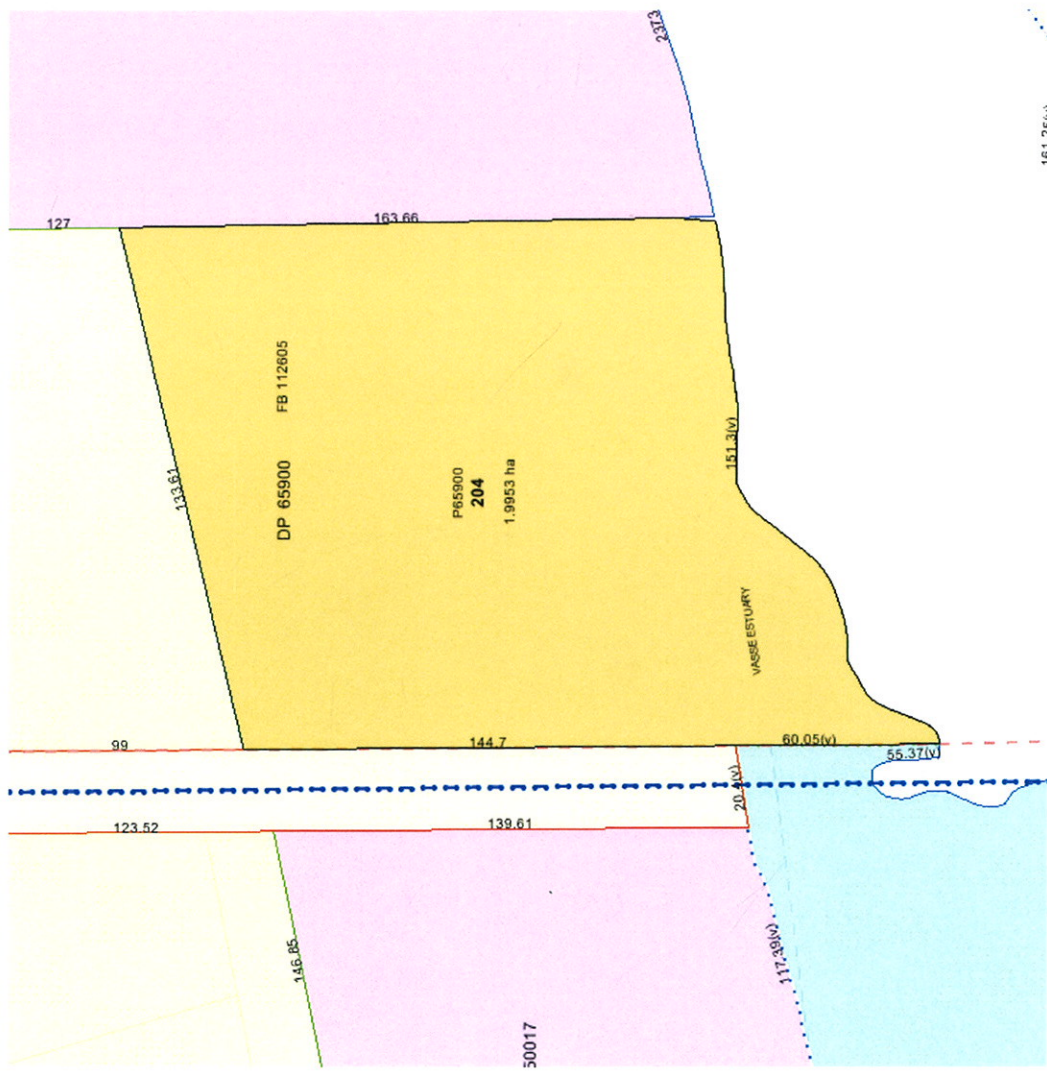
Reserve No.	Land Description	DPI File No.	Volume/Folio	Action	Document No.	Registered	Street Name	Area	Public Plans
41568	Lot 204 on Deposited Plan 65900	01689-1990-01RO	3160-986	Amendment of Reserve to add Lot 204 on Deposited Plan 65900 and its area being increased to 23.141 hectares accordingly	L702464	08/08/2011		23.141 Ha	
46	Lot 500 on Deposited Plan 40449 Lot 501 on Deposited Plan 40449 Lot 502 on Deposited Plan 40449	00377-1938-02RO	3158-769 3158-770 3158-771	Change of Purpose to "Landscape Protection and Recreation"	L683455	18/07/2011	Geographie Bay Road	12.0238 Ha	Quindalup (02) 13.37 and 13.38
46	Lot 500 on Deposited Plan 40449 Lot 501 on Deposited Plan 40449 Lot 502 on Deposited Plan 40449	00377-1938-02RO	3158-769 3158-770 3158-771	Management Order to Shire of Busselton of Locked Bag 1, Busselton to be used for its designated purpose only for the designated purpose of "Landscape Protection and Recreation"	L683456	18/07/2011	Geographie Bay Road	12.0238 Ha	Quindalup (02) 13.37 and 13.38
46; 46; 46	Lot 500 on Deposited Plan 40449 Lot 501 on Deposited Plan 40449 Lot 502 on Deposited Plan 40449	00377-1938-02RO	3158-769 3158-770 3158-771	?	L683454	18/07/2011	Geographie Bay Road	12.0238 Ha	Quindalup (02) 13.37 and 13.38
51005	Lot 8008 on Deposited Plan 70093	00456-2011-01RO	3160-945	Reserve Creation for the designated purpose of "Public Recreation"	L678209	11/07/2011	Wentworth Loop, Dunsborough	2613 sqm	Deposited plan 70093

ADDITION TO R41568 (+1.9953 ha)
LOT 204 ON DP65900

WHITE FOLDER - 9/12/11
SHAPE FILE - 9/12/11
TENIS - 9/12/11
MAP INFO - 9/12/11

TO: BOK HQ,
ALL DATABASES INCLUDING TENIS
HAVE BEEN AMENDED. RELEVANT DOCUMENTS
HAVE BEEN ADDED TO THIS FILE

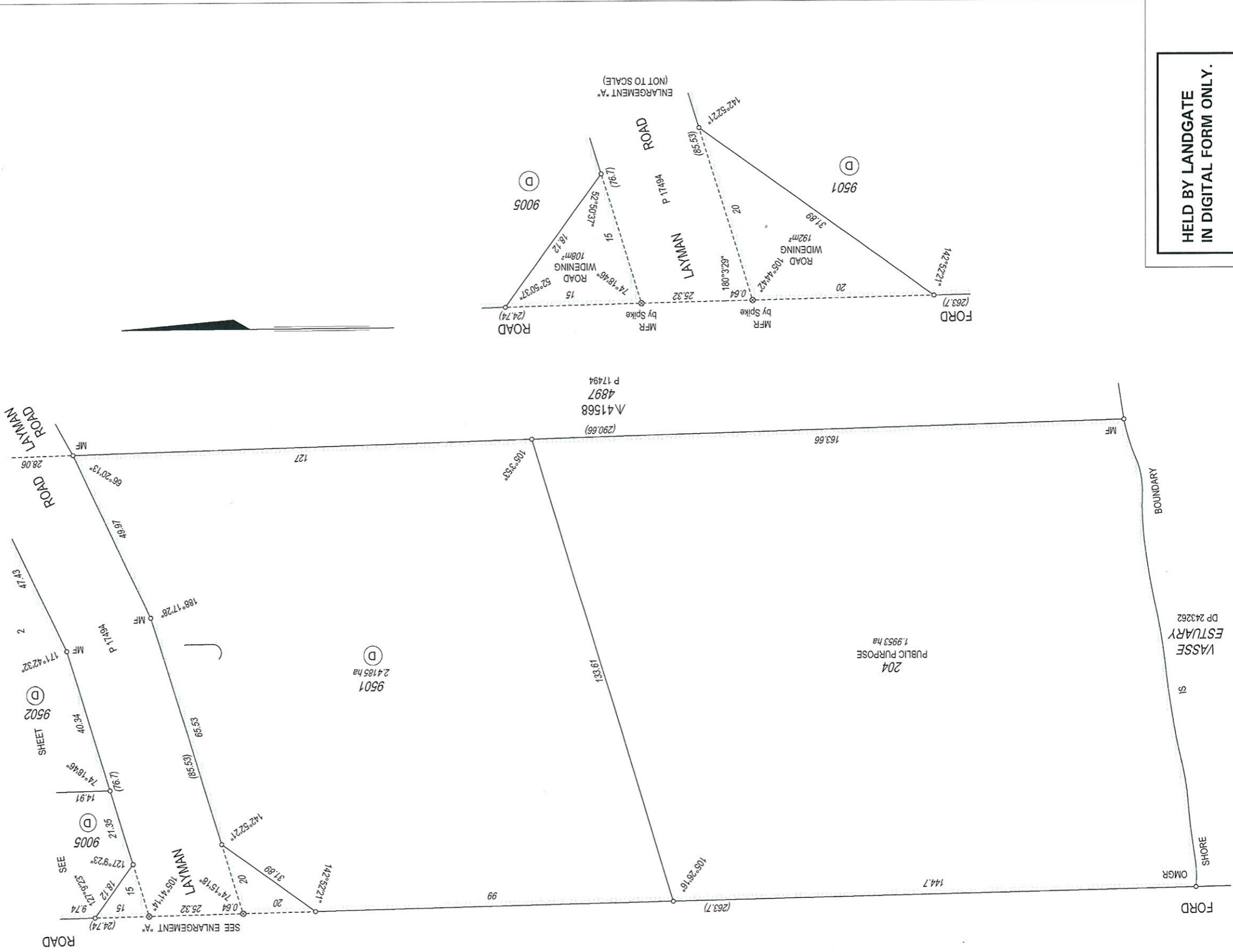
R. Donia
16/12/11



HELD BY LANDGATE
IN DIGITAL FORM ONLY.

VER.	AMENDMENT	AUTHORISED BY	DATE

FOR INTERESTS AND NOTIFICATIONS
SEE SHEET 2



TYPE		FREEHOLD
PURPOSE		SUBDIVISION
PLAN OF		ROAD WIDENINGS LOTS 204, 9000, 9005, 9501 & 9502 & ROAD WIDENINGS
DISTRICT	SUSSEX	TOWNSITE
FILE	ON D 7775	LOCAL AUTHORITY
FILE	ON D 7775	SHIRE OF BUSSELTON
LOCALITY	GEOGRAPHIC & REINSCOURT	
INDEX	BF29 (2) 25.35 & 25.36	
SCALE at A2 1:750	ALL DISTANCES ARE IN METRES	
BSO Licensed Surveyors & Project Managers 72 Duchess Street, Busselton W.A. 6280 T: (08) 9754 1188 F: (08) 9754 2828 E: admin@bsoc.com.au 18-8-10 HJ8 2072 0659300-A-51 CCX SURVEYORS CERTIFICATE - Reg 54 Malcolm G. COCKMAN I. hereby certify that this plan is accurate and is a correct representation of the - survey, and/or (a) calculations from measurements. (b) survey, and/or (c) calculations from measurements. undertaken for the purposes of this plan and that it complies with the relevant written law(s) in relation to which it is lodged.		
LODGED	DATE	APPROVED BY
WESTERN AUSTRALIAN PLANNING COMMISSION	23-Aug-10	E. Milewska
FULL AUDIT	DATE	FILE
		132422
FEE PAID	DOCX	FILE
\$445.00	PLANNING	132422
CERTIFIED	DELEGATED UNDER S.16	DATE
CORRECT	22-Feb-2011	DATE
ASSESS No. 7466428	P & D ACT 2005	DATE
IN ORDER FOR DEALINGS		
SUBJECT TO	Sections 152, 165 & 168(3) P & D Act & Section 129BA T.L.A	
FOR INSPECTOR OF PLANS & SURVEYS / AUTHORIZED LAND OFFICER	DATE	APPROVED
INSPECTOR OF PLANS & SURVEYS / AUTHORIZED LAND OFFICER	DATE	APPROVED
DEPOSITED PLAN		65900
SHEET	OF	VERSION
1	2	1