

**Customer Advices for Reserve Actions**  
**1/01/2005 - 31/01/2005**

*TRANS: 505.9477?*

**Shire of Coorow 1/01/2005 - 31/01/2005**

Reserve No.	Land Description	DOLA File No.	Volume/Folio	Action	Document No.	Registered	Street Name	Area	Public Plans
42031	Lot 11926 on Deposited Plan 216474	00499-1992-01RO	3037-120 3037-120 3037-120	Revocation of Management Order (National Parks and Nature Conservation Authority) for the designated purpose of ""	I970401	30/07/2004		505.9382 sqm	
42031	Lot 11926 on Deposited Plan 216474	00499-1992-01RO	3037-120 3037-120 3037-120	Amendment of Reserve to To comprise Lot 12521 on Deposited Plan 195118. Crown Land Title Volume 3118 Folio 988. The area being reduced to 236.7552.	I970402	30/07/2004		236.7552 sqm	
42031	Lot 11926 on Deposited Plan 216474	00499-1992-01RO	3037-120 3037-120 3037-120	Change of Purpose to "Sand and Gravel"	I970404	30/07/2004		505.9382 sqm	
42031	Lot 12521 on Deposited Plan 195118.	00499-1992-01RO	3118-988 3118-988 3118-988 3118-988	Management Order to Shire of Coorow, P O Box 42, Coorow 6515. for the designated purpose of ""	I970403	30/07/2004		236.7552 sqm	

*(236.7608ha - land grant)*

*(- 269.1925ha)*

*\* TRANS database amended  
 \* update folio  
 6/04 17/2*














# MANAGED LANDS AND WATERS

AS AT 30th JUNE 2004

## Legend

-  National Park
-  Conservation Park
-  Nature Reserve
-  State Forest, Timber Reserve, Freehold & Other Reserve
-  Sections 5(1)(g) & 5(1)(h) Reserve
-  Leasehold, Former Leasehold & Sections 16, 16A & 33(2) Land
-  Marine Park / Marine Nat Res / Marine Management Area
-  Region Boundary
-  Regional Office

## Scale

0 100 200 300 400 Km

Projection: American Polyconic, Origin 121° 0'



Produced by INFORMATION MANAGEMENT BRANCH

