

RESERVE ACTION SHEET - CONSERVATION RESERVES

RESERVE No. 42044

REASON FOR ACTION

Reserve 42044 (previously unvested, "Government Requirements") set aside as a nature reserve for the purpose "Conservation of Flora and Fauna" with a Management Order issued to the Conservation Commission.

Area: 3.63 hectares

This area has been identified as Bush Forever Site 264. It has significant value for nature conservation as it comprises a critically endangered ecological community: woodlands of *Corymbia calophylla*-*Kingia australis* on heavy soils.

- Date of DOLA's advice: 14 December 2000 See folio: 14
- Plans at folios: 15 – 17 incl.

	OFFICER	ACTION	
1	CONSERVATION ESTATE OFFICER <i>HW</i>	- Fill in above details - Attach copies of DOLA's advice to file Send copies of advice & maps to: - Lisa Wright, Woodvale - John Blyth, WATSCU - District Manager, Perth Coastal - Regional Manager, Swan Recommended IUCN classification:	_____ ✓ _____ ✓ _____ ✓ _____ ✓ _____ ✓ _____ 1a
2	LAND ACQUISITIONS OFFICER	To note:	_____
3	MANAGER, PLANNING & VISITOR SERVICES	To note & approve IUCN classification:	_____
4	DIRECTOR, NATURE CONSERVATION/ NATIONAL PARKS	To note:	_____
5	INDEX CLERK, RECORDS	To note:	_____
6	CONSERVATION ESTATE OFFICER	attach copy of Reserve Details to inside cover of file	_____

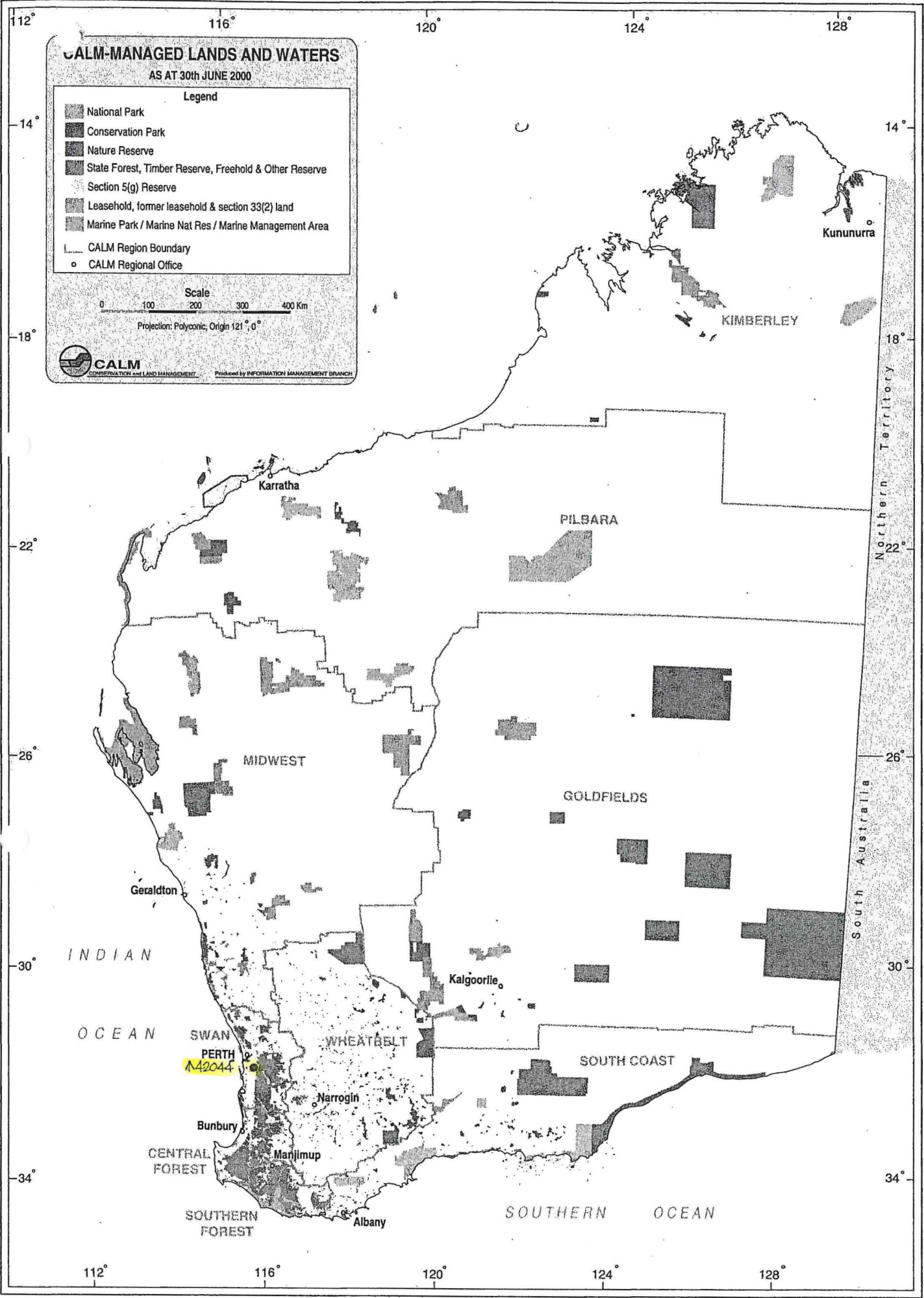
**Customer Advices for Reserve Actions
1/06/2001 - 30/06/2001**

City of Armadale 1/06/2001 - 30/06/2001

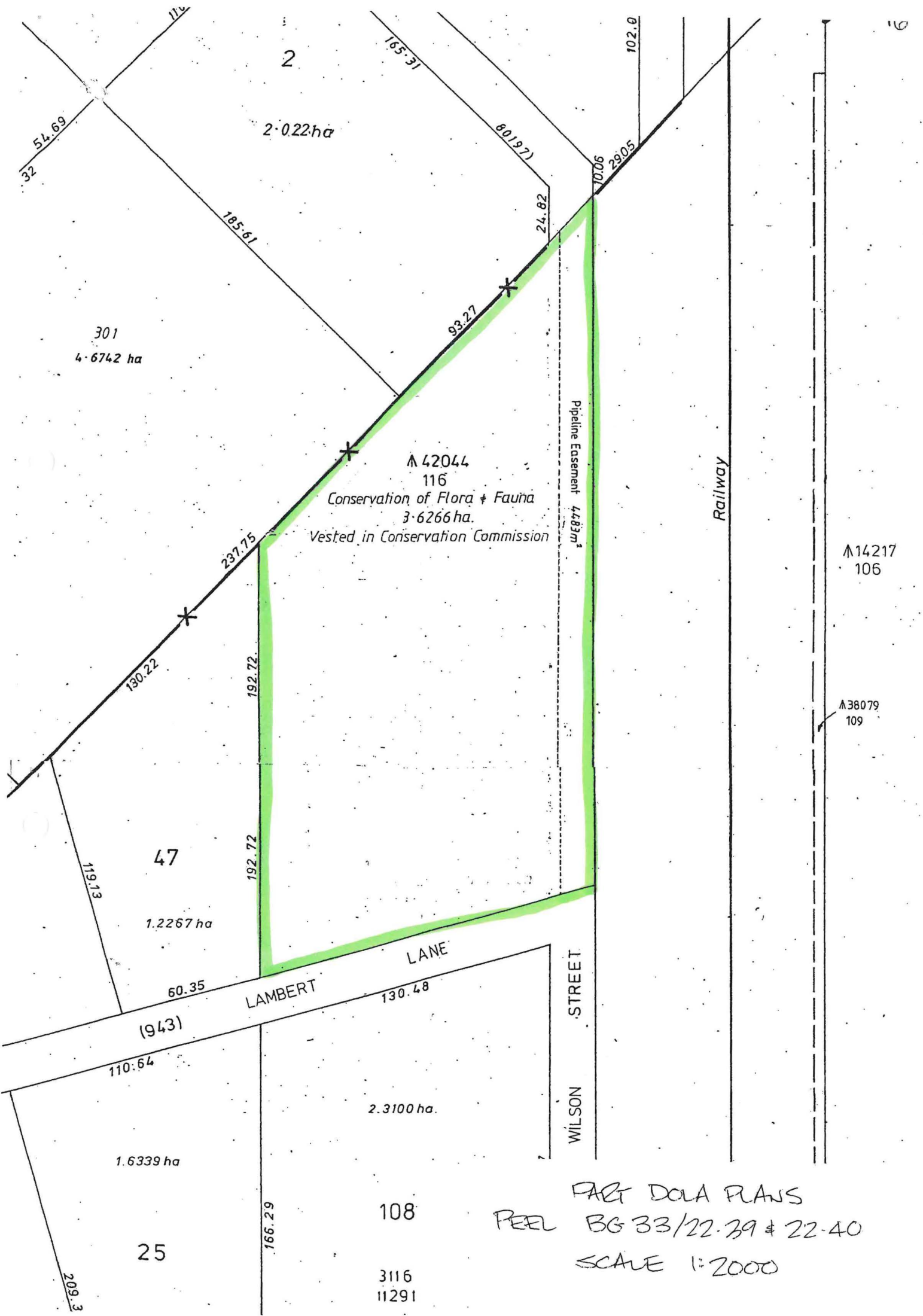
Reserve No.	Land Description	DOLA File No.	Volume/Folio	Action	Document No.	Registered	Street Name	Area	Public Plans
42044	Wungong Lot 116 on Land Administration Plan 20913	06013-1907-02RO	3117-637	Change of Purpose to "Conservation of Flora and Fauna"	H622832	14/12/2000	Lambert lane, Canning	3.6266 Ha	BG33 (2) 22.39 & 22.40
42044	Wungong Lots 49, 84 to 98 (Inclusive) on Land Administration Plan Perth 1674	06013-1907-02RO	3102-747	Amendment of Reserve to To now comprise Wungong Lot 116 on Land Administration Plan 20913 on Crown Land Title Volume 3117 Folio 637 in lieu of Wungong Lots 49, 84 to 98 Inc. and of its area being increased to 3.6266 hectares.	H622831	14/12/2000	Lambert lane, Canning	3.6266	BG33 (2) 22.39 & 22.40
46259	Canning Location 4538 on Office of Titles Diagram 96251	00729-2000-01RO	3121-28	Reserve Creation for the designated purpose of "Public Recreation and Drainage".	H664272	08/02/2001	Brookton Highway	2679 sqm	BG34 (2) 26.06
46515	Canning Location 4693 on Office of Titles Plan 23934. Canning Location 4694 on Office of Titles Plan 23935.	01911-2000-01RO	3031-893	Reserve Creation for the designated purpose of "Public Recreation and Drainage".	H672355	19/02/2001	Churchman Rd	4.9923 Ha	

*See 9/10
Canning,
For plans please*

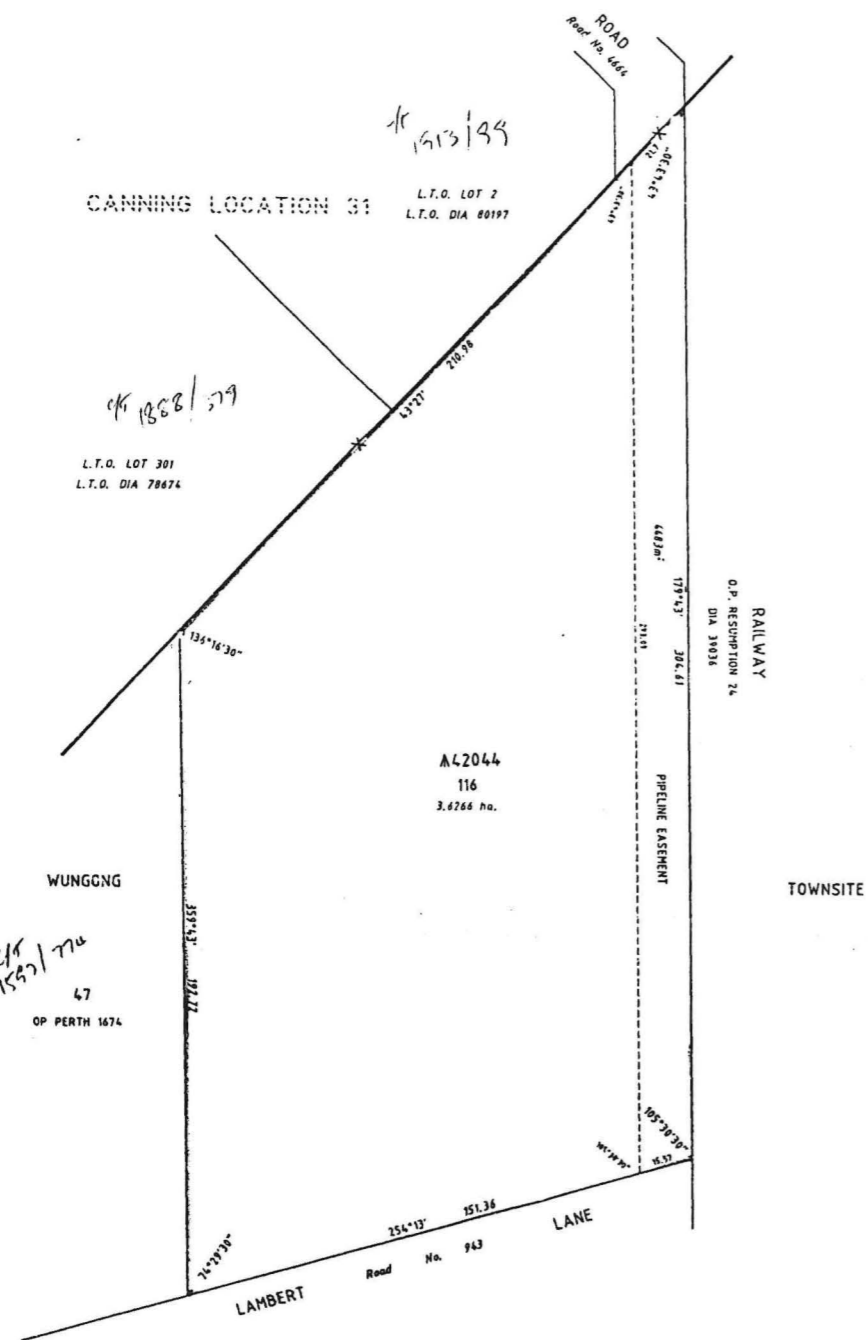
*See
25.7.01.*



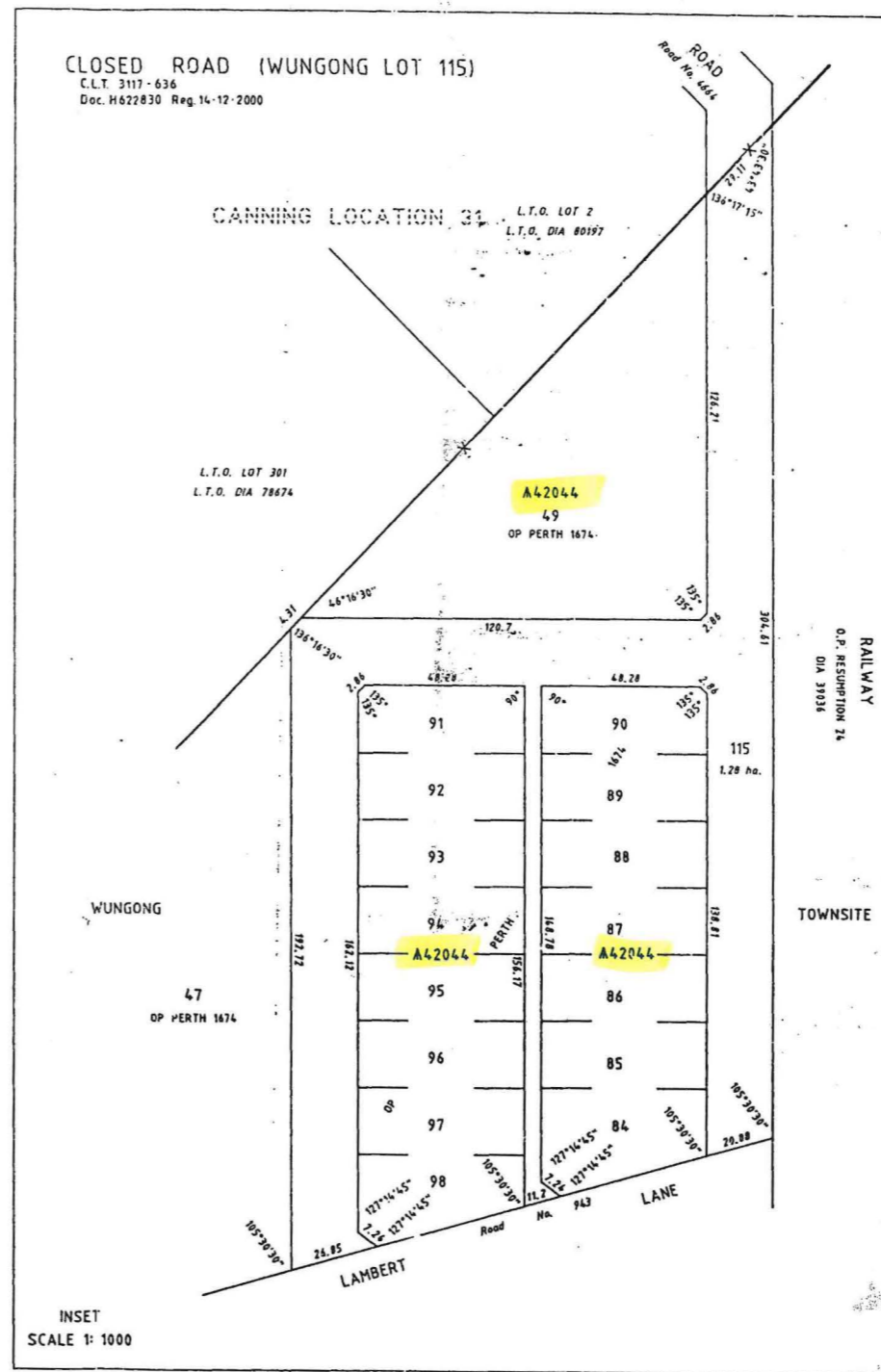
PERTH
M42044



PART DOLA PLANS
 PEEL BG 33/22-39 & 22-40
 SCALE 1:2000

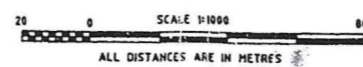


Compiled from OP Perth 1674, Diagram. 39036 and L.T.O. Diagram 44825



INSET
SCALE 1: 1000

FORMER TENURE	ON PLANS/DIAGRAMS	AMENDMENTS
WUNGONG TOWN LOT 49	OP PERTH 1674	
WUNGONG TOWN LOTS 84 - 98 (Inc.)	OP PERTH 1674	
CLOSED ROAD	OP PERTH 1674	



15m PARALLEL EASEMENT TO ALINTA GAS UNDER SECTION 144 OF THE LAND ADMINISTRATION ACT (PIPELINE)

DISTRICT CANNING	LOT 116 (INCLUDING EASEMENT)		FILE 6013 / 1907
TOWNSITE WUNGONG	CITY OF ARHADALE WUNGONG		SCALE 1: 1000
SURVEYOR'S CERTIFICATE - Reg 54	LOCAL AUTHORITY CITY OF ARHADALE WUNGONG	APPROVED BY WESTERN AUSTRALIAN PLANNING COMMISSION	ALL DISTANCES ARE IN METRES
SURVEYOR'S CERTIFICATE - Compiled M.H. SCANLAN	PUBLIC PLANNED B633 (2) 22.39, 22.48	FILE B633 (2) 22.39, 22.48	BE KEPT FOR DEALING SUBJECT TO A PROPER CERTIFICATE OF VALIDATION
TYPE OF VALIDATION Reg 54(1) ...	SURVEY BODY PLANNED B633 (2) 22.39, 22.48	FOR CONSIDERATION DATE	FOR APPROVED LANE REVIEW
FIELD BOOK COMPILED	FIELD BOOK COMPILED	DATE 2-2-00	DATE 2-2-00