

**RESERVE GAZETTAL ACTION SHEET
FOR REGIONS AND DISTRICTS**

LANDS CLERK: Attach a copy of a map and forward to the following:

1. **REGIONAL MANAGER:**
CENTRAL FOREST, MIDWEST, GOLDFIELDS, KIMBERLEY, SWAN REGION,
PILBARA, SOUTH COAST, SOUTHERN FOREST, WHEATBELT
2. **DISTRICT MANAGER:**
3. **DISTRICT WILDLIFE OFFICER:** Kununurra
4. **CLERK WOODVALE**
5. **O.I.C. INVENTORY BUNBURY/KELMSCOTT/MANJIMUP**

REASON FOR GAZETTAL:

Creation of class 'c' reserve for the purpose of "Conservation Park,"
automatically vested in the NPNC, area indeterminate.
Area between low & high water marks of islands.

RESERVE NUMBER: 42197

CALM FILE NUMBER: 032804F4301

NAME OF RESERVE: _____

PURPOSE: Conservation Park

CLASS: "c"

AREA: indeterminate

VESTING: NPNC

DATE OF CURRENT GAZETTAL: 7/7/92

MAP REFERENCE: Montebello & Tyra rocks 1:50,000

SHIRE: Roebourne

S. Wat
LANDS CLERK
09 367 0221

2/12/92
DATE

Map Missing - 10/8/93

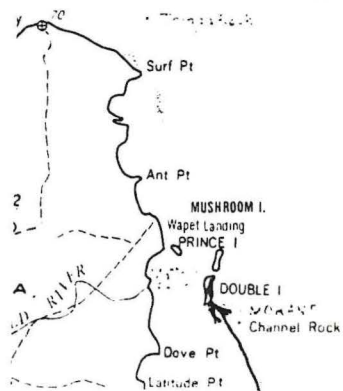
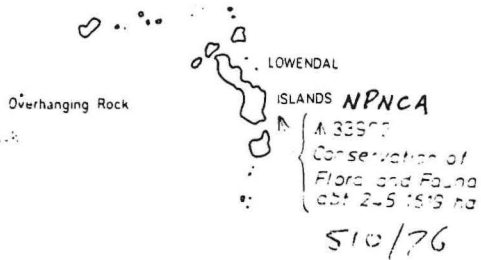


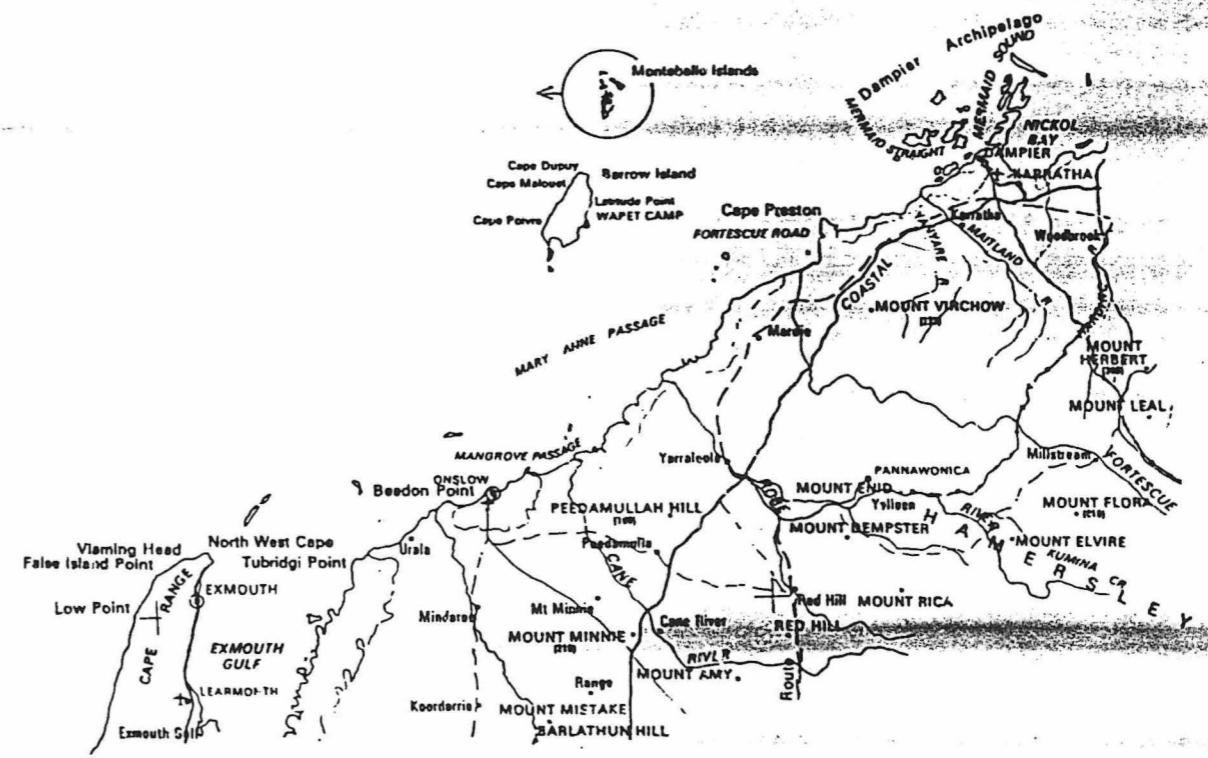
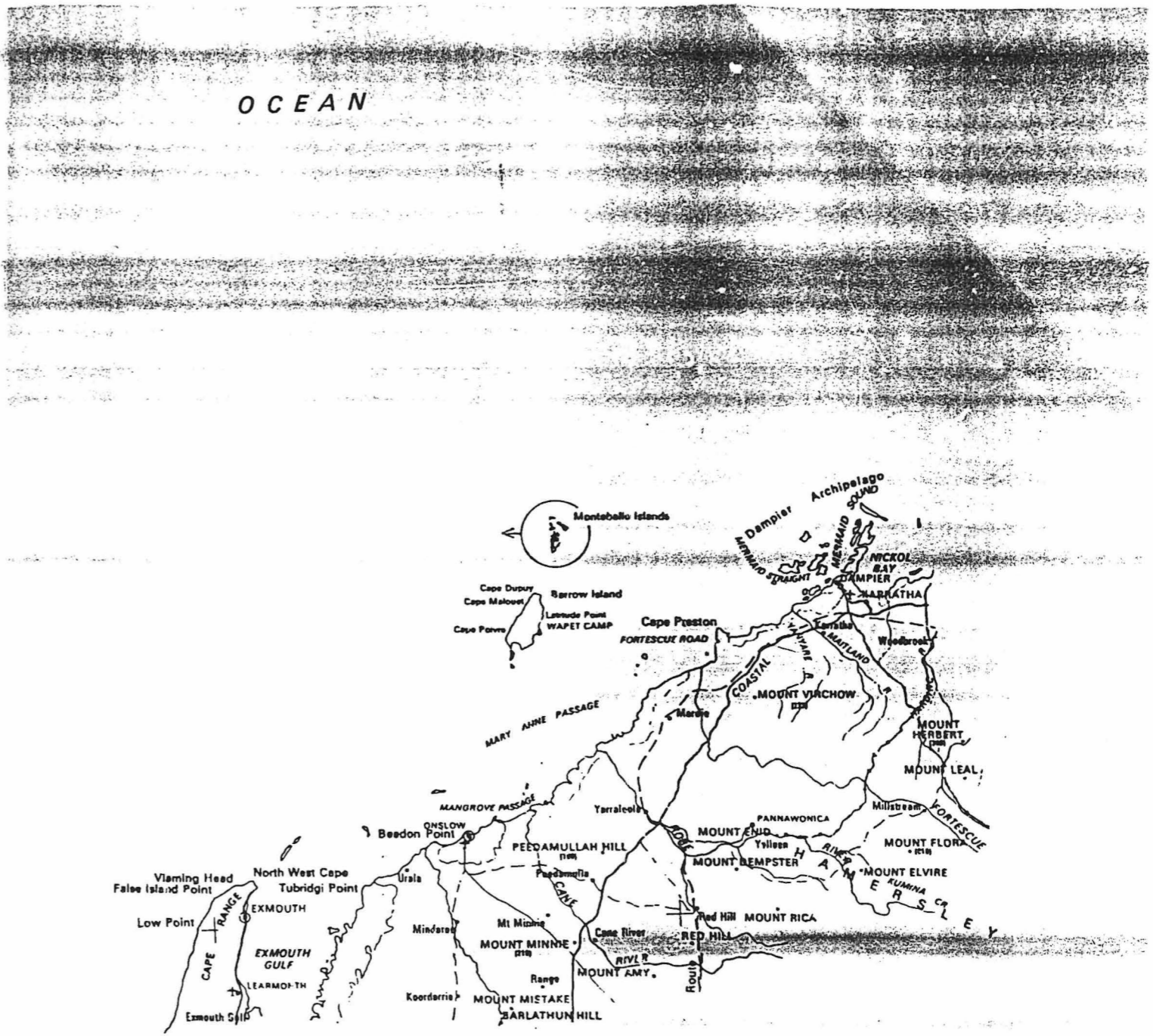
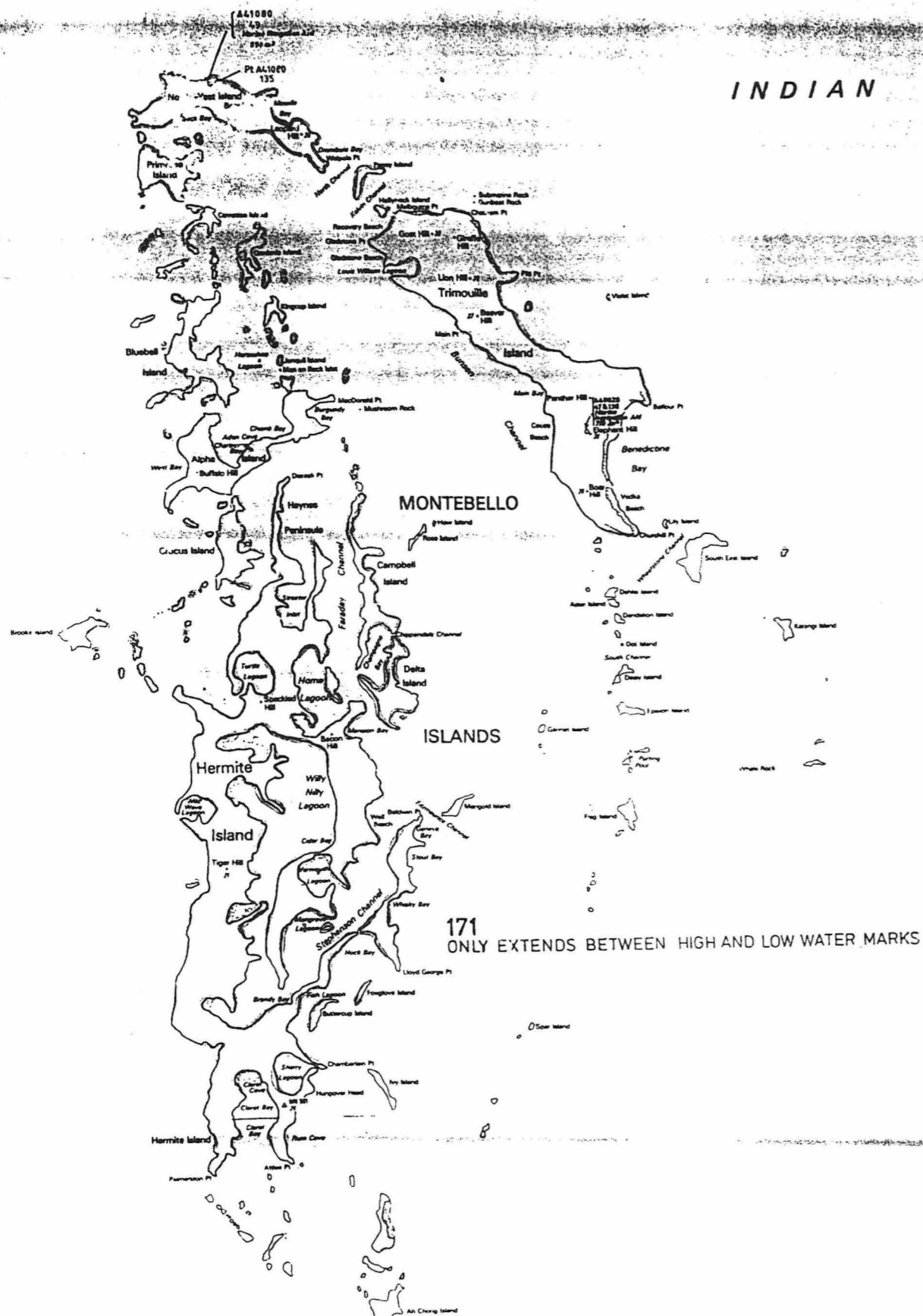
A 42196
172
Conservation Park
abt. 1466 ha
Vested in NPNC
Includes all islands and rocks.
Excludes A's 40828 & 41080 (loc's 49 & 135)

A 42197
171
Conservation Park
Vested in NPNC
Extends between high &
low water marks.
AREA INDETERMINABLE

MONTE BELLO ISLANDS

Black Rock





LOCALITY INSET
1:1500 000



RESERVE EXTENDS BETWEEN HIGH AND LOW WATER MARKS
Water lines on this Plan do not necessarily depict an exact cadastral boundary



RESERVE No. <u>42197</u>	Area, <u>INDETERMINABLE</u>	FILE No. <u>5460/941</u>
Purpose <u>CONSERVATION PARK</u>		SCALE <u>1:50000</u> <small>All measurements in metres</small>
DISTRICT, <u>ASHBURTON</u>	SUBJECT TO SURVEY	Gazetted <u> </u> Page <u> </u>
Public Plan <u>MONTABELLO & PT. TYRONE ROCKS 1:50000</u>	AMENDMENTS	Recorded on Public Plan <u> </u>
<u>LOVELL 1:50000 & OFF SHORE ISLANDS 1:3000000</u>	Gazette <u> </u> Page <u> </u> Initials <u> </u>	Registered <u> </u>
Reference <u> </u> Page <u> </u>		Registered <u> </u>
Prepared by <u>B. TAYLOR</u> Date <u>11 05 92</u>		On Key Plan <u> </u>
Checked <u> </u> Date <u>15. 8. 92</u>		DEPT. OF LAND ADMINISTRATION DECEIVED