

RESERVE ACTION SHEET - CONSERVATION RESERVES

RESERVE No. 42471

REASON FOR ACTION

Addition of class A reserve 29432 (former NPNCA, 'National Park') to Francis Peron National Park (A↑42471). The area has increased by 58.2 hectares.

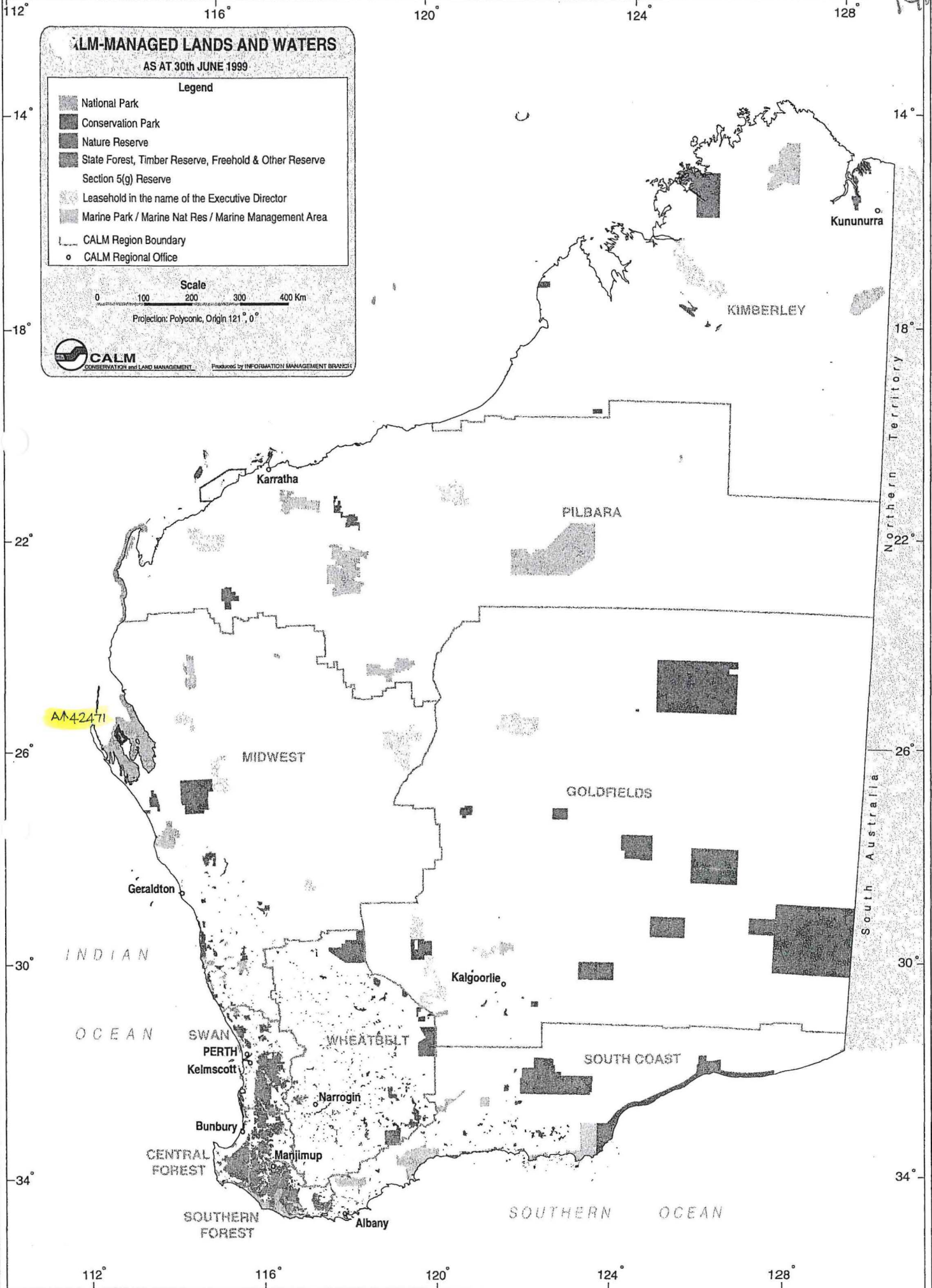
Area: 52,586.8 hectares

This action is consistent with the Shark Bay Terrestrial Reserves Management Plan 2000-2009 and has assisted in rationalising the boundaries of the Francis Peron National Park.

- Date of DOLA's advice: 29 May 1999 See folio: 143
- Plans at folios: 148,147

	OFFICER	ACTION
1	CONSERVATION ESTATE OFFICER	- Fill in above details - Attach copies of DOLA's advice to file Send copies of advice & maps to: - Lisa Wright, Woodvale - District Manager, Denham - Regional Manager, Denham Recommended IUCN classification:
2	LAND ACQUISITIONS OFFICER	To note:
3	MANAGER, PLANNING & VISITOR SERVICES	To note & approve IUCN classification:
4	DIRECTOR, NATURE CONSERVATION/ NATIONAL PARKS	To note:
5	INDEX CLERK, RECORDS	To note:
6	CONSERVATION ESTATE OFFICER	Attach copy of Reserve Details to inside cover of new file

148



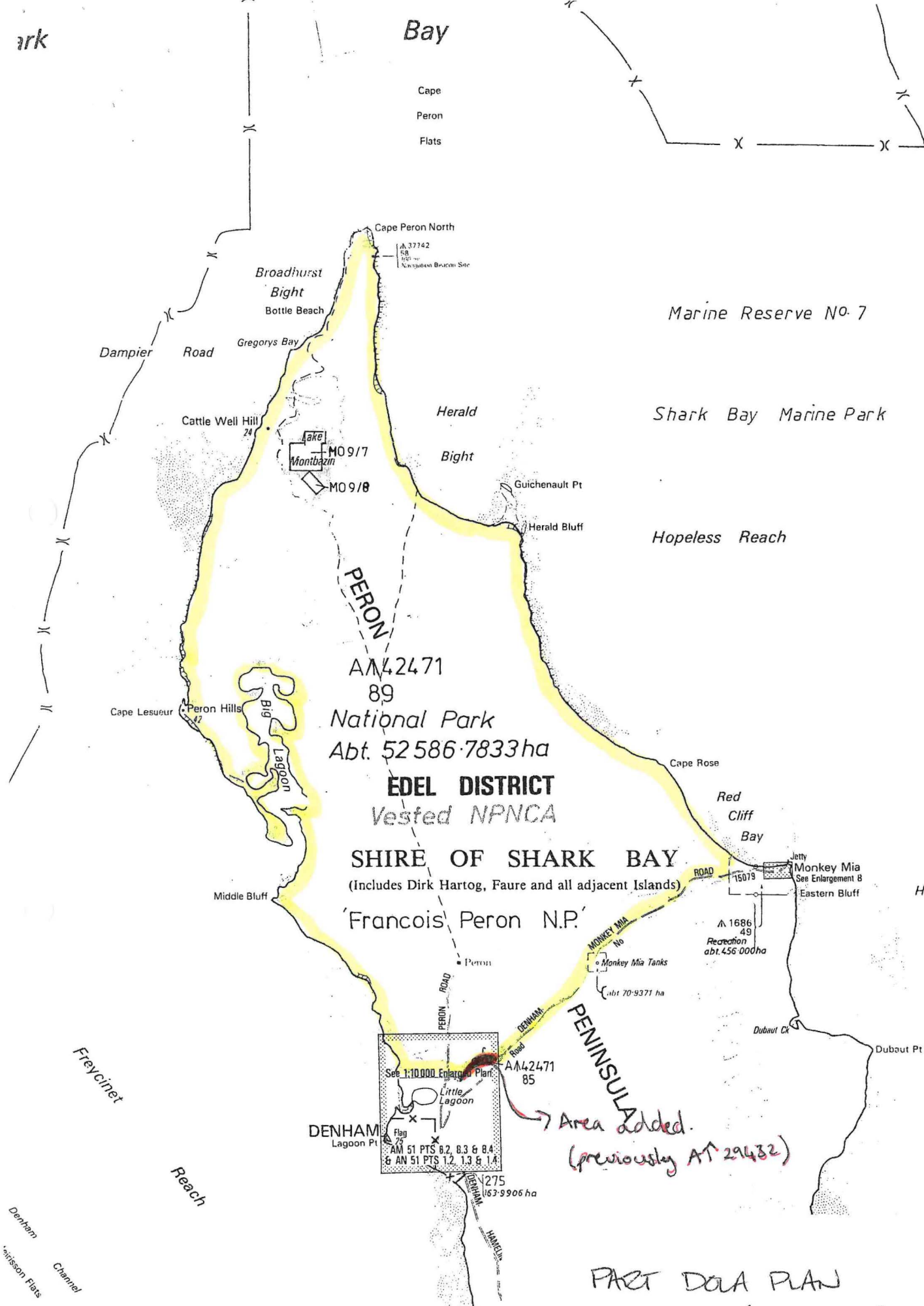
AM42471

ark

147

Bay

- Cape
- Peron
- Flats



Marine Reserve No. 7

Shark Bay Marine Park

Hopeless Reach

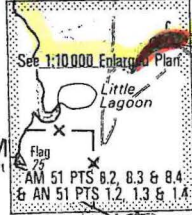
AM 42471
89
National Park
Abt. 52 586.7833 ha

EDEL DISTRICT
Vested NPNCA

SHIRE OF SHARK BAY

(Includes Dirk Hartog, Faure and all adjacent Islands)

'Francois' Peron N.P.



Area added.
(previously AT 29482)

PART DOLA PLAN
SHARK BAY (SG 49-8)

SCALE 1:250 000

740

750

30' 00"

Customer Advices for Reserve Actions
1/05/99 - 31/05/99

Shire of Shark Bay 1/05/99 - 31/05/99

Reserve No.	Land Description	DOLA File No.	Volume/Folio	Action	Document No.	Lodge Date	Street Name	Area	Public Plans
29432		02079-1962-01RO	3096-998	Revocation of Management Order () for the designated purpose of "National Park".	H117622	23/05/99	Monkey Mia Road	58.1833 Ha	Shark Bay (250)
29432	Edel Location 85 on Land Administration Plan 18100	02079-1962-01RO	3096-998	Reserve Cancellation "National Park"	H117623	23/05/99	Monkey Mia Road	58.1833 Ha	Shark Bay (250)
42471	Edel Location 89 on Land Administration Reserve Plan 391	00541-1992-01RO	3100-761	Amendment of Reserve to To comprise Edel Location 85 on Land Administration Plan 18100 and Edel Location 89 on Land Administration Reserve Plan 391 in lieu of Edel Location 89 and of its area being increased from 52528.6000 hectares to 52586.7833 hectares accordingly	H117624	23/05/99		52586.7833 sqm	Shark Bay (250)

Tennis d'base awarded
GLH 4/6

NOTE: DOWN HAS TAKEN ACTION TO HAVE THIS ↑ ADDED TO FRANCOIS PERON NP (APP 42471) (SEE P. 142)

C. BATHGATE 28/6/99.

GLH 6/12
/ GREGG HARRIS, MRS

ⓐ For plans, please (I apologise for any inconvenience caused by referring this to you (very) late.)
C. Bathgate 14/7/00

2/ Carissa not done
MORCA has been advised. us 31/7/00
Need to prepare an Action sheet for District / Region.



1/cis
Please blurp to Cons. Estate
OFFER FOR 17/11/00 (see pp. 141+142)

**RESERVE GAZETTAL ACTION SHEET
FOR REGIONS AND DISTRICTS**

LANDS CLERK: Attach a copy of a map and forward to the following:

1. REGIONAL MANAGER:
CENTRAL FOREST, MIDWEST, GOLDFIELDS, KIMBERLEY, SWAN REGION,
PILBARA, SOUTH COAST, SOUTHERN FOREST, WHEATBELT
2. DISTRICT MANAGER: SHARK BAY
3. DISTRICT WILDLIFE OFFICER: " "
4. CLERK WOODVALE
5. O.I.C. INVENTORY BUNBURY/KELMSCOTT/MANJIMUP

REASON FOR GAZETTAL:

Creation of new "National Park" 'A' class. Area
52,528.6 ha visited in NPNC A

RESERVE NUMBER: 42471

CALM FILE NUMBER: 014514F3201

NAME OF RESERVE: FRANCOIS PERON (unofficial)

PURPOSE: National Park

CLASS: A


AREA: 52,528.6 ha

VESTING: NPNC A

DATE OF CURRENT GAZETTAL: 8.1.93

MAP REFERENCE: SHARK BAY (250) & AM 51 (10) P.2.

SHIRE: SHARK BAY


LANDS CLERK
09 367 0221
3370980.

17.5.93
DATE

* Gazetted: 8/1/93 PVH.

L. 702

**LAND ACT 1933
RESERVATION NOTICES**

Made by His Excellency the Governor under section 29.

The Crown Lands described below have been set apart as public reserves.

DOLA File 541/992.

Reserve No. 42471 comprising Edel Location 89 with an area of about 52 528.600 0 hectares on Land Administration Reserve Plan 391 for the designated purpose of "National Park".

Public Plan: Shark Bay (250) and AM51 (10) 8.2.

Local Authority—Shire of Shark Bay.

Reserve 42471 is automatically vested in the National Parks and Nature Conservation Authority pursuant to section 7 of the CALM Act 1984.

DOLA File 2609/992.

Reserve No. 42469 comprising Clarence Lot 156 with an area of 50.119 3 hectares on Land Administration Plan 18228 for the designated purpose of "Conservation of Flora and Fauna".

Public Plans: Perth 1:2 000 BG34 07.04, 07.05, 08.04 and 08.05.

Local Authority—City of Cockburn.

Reserve 42469 is automatically vested in the National Parks and Nature Conservation Authority pursuant to section 7(4)(a) of CALM Act 1984.

DOLA File 2029/992.

Reserve No. 42393 comprising Dunsborough Lot 267 with an area of 3.275 4 hectares on Land Administration Diagram 61059 for the designated purpose of "Church and Schoolsite".

Public Plan: BF29 (2) 10.01 BF 30(2) 10.40 Seymour Street.

Local Authority—Shire of Busselton.

DOLA File 1198/992.

Reserve No. 42159 comprising De Witt Location 296 (formerly portion of De Witt Location 166 and being part of Lot 403 on Plan 17812) with an area of 3.308 2 hectares on Land Administration Plan 18000 for the designated purpose of "Drainage".

Public Plans: BH 65 (2) 21.35, 21.36, 22.35 and 22.36.

Local Authority—Shire of Roebourne.

DOLA File 2035/992.

Reserve No. 42417 comprising Canning Location 3807 (formerly portion of Canning Location 16 and being Lot 3 on Diagram 59264) with an area of 1 909 square metres for the designated purpose of "Public Recreation".

Public Plan: BG34 (2) 21.10 Nullagine Way.

Local Authority—City of Gosnells.

DOLA File 457/992.

Reserve No. 42321 comprising Swan Location 11779 (formerly portion of Swan Location 1931 and being the portion coloured brown and marked Pedestrian Accessway on Plan 14310(1)) with an area of 202 square metres for the designated purpose of "Public Utility Services".

Public Plan: Perth BG34 (2) 21.26 Macao Road.

Local Authority—Shire of Kalamunda.

DOLA File 6329/907.

Reserve No. 42466 comprising Port Hedland Lot 2023 with an area of 3 862 square metres on Land Administration Diagram 74238 for the designated purpose of "Use and Requirements of the Port Hedland Port Authority".

Public Plan: BL66 (2) 27.33, 27.34 Leeds and Bayman Streets.

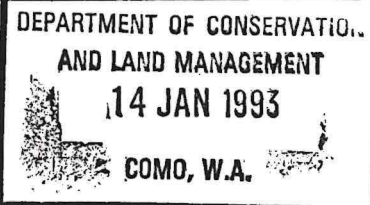
Local Authority—Town of Port Hedland.

DOLA File 872/992.

Reserve No. 42442 comprising Leake Location 337 with an area of 1.380 0 hectares on Land Administration Reserve Diagram 1115 for the designated purpose of "Repeater Station Site".

Public Plan: North Ironcap (50).

Local Authority—Shire of Kondinin.



1. File
2. Land Clerk

PROCLAMATIONS

AA101

**TRANSFER OF LAND ACT 1893
TRANSFER OF LAND (REVESTMENT)
PROCLAMATION**

WESTERN AUSTRALIA } By His Excellency the Honourable Sir Francis
FRANCIS BURT, } Theodore Page Burt, Companion of the Order of
Governor. } Australia, Knight Commander of the Most Disting-
[L.S.] } uished Order of Saint Michael and Saint
George, Queen's Counsel, Governor of the State
of Western Australia.

DOLA File 753/992.

Under section 243 of the Transfer of Land Act 1893, I, the Governor acting with the advice and consent of the Executive Council, do hereby re-vest in Her Majesty as of her former estate, the land described as portion of Swan Location S and being Lots—

- (i) 4 on Plan 17530 in Certificate of Title Volume 1889 Folio 963
- (ii) 134 on Plan 18248 in Certificate of Title Volume 1932 Folio 423 (now comprising Location 11787)

Given under my hand and the Seal of the State on 24 November 1992.

By His Excellency's Command,

DAVID SMITH, Minister for Lands.

GOD SAVE THE QUEEN !

AA102

**LAND ACT 1933
CLASSIFICATION OF RESERVED LANDS
PROCLAMATION**

WESTERN AUSTRALIA } By His Excellency the Honourable Sir Francis
FRANCIS BURT, } Theodore Page Burt, Companion of the Order of
Governor. } Australia, Knight Commander of the Most Disting-
[L.S.] } uished Order of Saint Michael and Saint
George, Queen's Counsel, Governor of the State
of Western Australia.

DOLA File 541/992.

Under section 31 (1) (a) of the Land Act 1933, I, the Governor acting with the advice and consent of the Executive Council, hereby classify as of Class "A" Reserve No. 42471 comprising Edel Location 89 with an area of about 52 528.600 0 hectares on Land Administration Reserve Plan 391 for the designated purpose of "National Park".

Local Authority—Shire of Shark Bay.

Given under my hand and the Seal of the State on 22 December 1992.

By His Excellency's Command,

DAVID SMITH, Minister for Lands.

GOD SAVE THE QUEEN !



AA103

**TRANSFER OF LAND ACT 1893
TRANSFER OF LAND (REVESTMENT)
PROCLAMATION**

WESTERN AUSTRALIA } By His Excellency the Honourable Sir Francis
FRANCIS BURT, } Theodore Page Burt, Companion of the Order of
Governor. } Australia, Knight Commander of the Most Disting-
[L.S.] } uished Order of Saint Michael and Saint
George, Queen's Counsel, Governor of the State
of Western Australia.

DOLA File 5735/950V11.

Under section 243 of the Transfer of Land Act 1893, I, the Governor acting with the advice and consent of the Executive Council, do hereby re-vest in Her Majesty as of her former estate, the land described in the Schedules to this Proclamation.

Given under my hand and the Seal of the State on 22 December 1992.

By His Excellency's Command,

DAVID SMITH, Minister for Lands.

GOD SAVE THE QUEEN !

1. File
2. Land Clerk.

Shark

Bay

Cape
Peron
Flats

Class 'A'
Marine Reserve No. 7
Vested NPNCA

Shark Bay Marine Park

Hopeless Reach

National Park

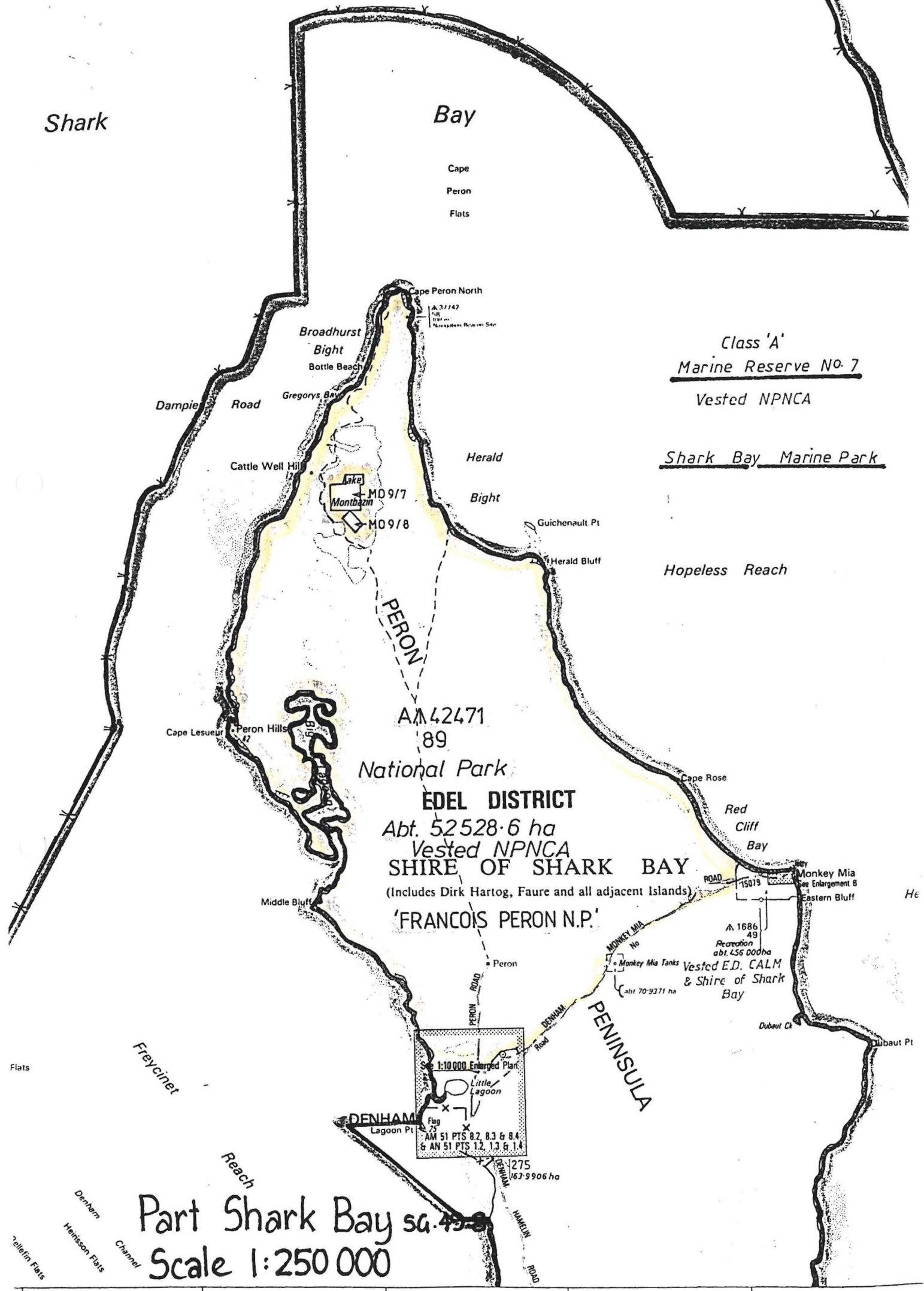
EDEL DISTRICT
Abt. 52 528.6 ha
Vested NPNCA
SHIRE OF SHARK BAY
(Includes Dirk Hartog, Faure and all adjacent Islands)

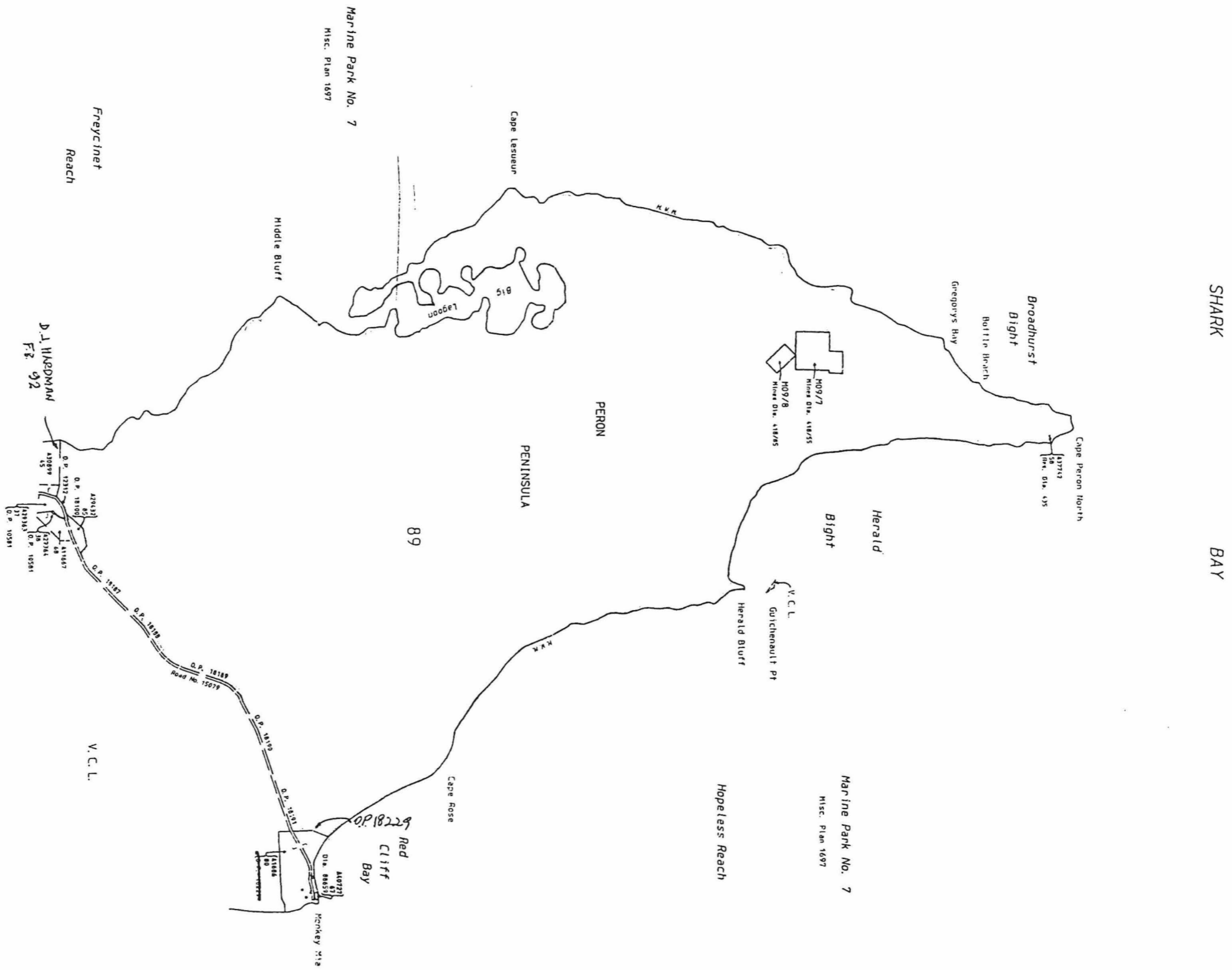
'FRANCOIS PERON N.P.'

1:10 000 Enlarged Plan
Little Lagoon
Flag 73
AM 51 PTS 8.2, 8.3 & 8.4
& AN 51 PTS 1.2, 1.3 & 1.4

Part Shark Bay sa. 49-8
Scale 1:250 000

730 740 750 760 770





SHARK BAY

Water lines shown hereon do not necessarily depict an exact cadastral boundary
 Graphics have been derived from the D.O.L.A. Spatial Cadastral Data Base

RESERVE No. Area. <i>abt 52528.6 ha</i>		FILE No. 541/992
Purpose <i>National Park</i>		SCALE <i>1:100000</i>
DISTRICT. EDEL		SUBJECT TO SURVEY
Public Plan <i>CHAM BAY 1:250000</i>		AMENDMENTS
Reference <i>DISTRICT REG 1181 AMS1 B 2</i>		Gazette
Prepared by <i>R. LEST</i>		Page
Checked		Initials
Approved		Registered
Manager Statutory Amendments		For Superior Graphic Bank Green Sheets
		On Key Plan <i>CHAM BAY 1:250000, DISTRICT REG 1181 AMS1 B 2</i>
		DEPT. OF LAND ADMINISTRATION
		RESERVE
		PLAN No. 391

RESERVE
PLAN No. 391