

**RESERVE GAZETTAL ACTION SHEET
FOR REGIONS AND DISTRICTS**

LANDS CLERK: Attach a copy of map and forward to the following:

1. REGIONAL MANAGER:
CENTRAL FOREST, GREENOUGH, GOLDFIELDS, KIMBERLEY, SWAN REGION, PILBARA,
SOUTH COAST, SOUTHERN FOREST, WHEATBELT
2. DISTRICT MANAGER: EXMOUTH
3. CLERK, WOODVALE
4. O.I.C. INVENTORY BUNBURY / KELMSCOTT / MANJIMUP
5. DISTRICT WILDLIFE OFFICER: _____

REASON FOR GAZETTAL:

Whitmore, Roberts & Doole Islands, Sandalwood
Landing and unnamed island Loc 207 set
aside under EPA Red Book Rec 9.7.

RESERVE DETAILS

RESERVE NUMBER: 42755
CALM FILE NUMBER: 034 296 F 3102
MAP REFERENCE: Yanney 1: 250 000, Whitmore, Roberts, Doole Islands.
SHIRE: ASHBURTON

CHANGES MADE AT GIVEN GAZETTAL DATE

NAME OF RESERVE: _____
PURPOSE: Conservation of Flora and Fauna
CLASS: C
AREA: 545.9 Ha
VESTING: N.P.N.C.A.
DATE AND PAGE NO. OF CURRENT GAZETTAL: 15/6/93: 2957

B.L.
LANDS CLERK

334
(09) ~~367~~ 0221

3/2/94
DATE

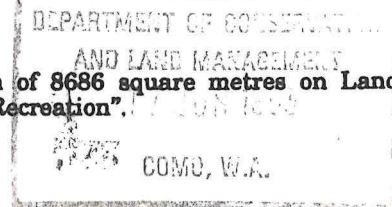


DOLA File: 1159/993.

Reserve No. 42728 comprising Denham Lot 314 with an area of 8686 square metres on Land Administration Diagram 91148 for the designated purpose of "Recreation".

Public Plans: AM51 (2) 39.10 and 39.11. Durlacher Street.

Local Authority—Shire of Shark Bay.



DOLA File: 3270/972.

Reserve No. 42752 comprising Ashburton Location 178 with an area of about 22.7096 hectares on Land Administration Reserve Plan No. 57 for the designated purpose of "Conservation of Flora and Fauna".

Public Plan: Yarraloola 1:250,000 Weld Island.

Local Authority—Shire of Roebourne.

Reserve 42752 is automatically vested in the National Parks and Nature Conservation Authority pursuant to Section 7 of CALM Act 1984.

DOLA File: 2077/992.

Reserve No. 42755 comprising Lyndon Locations 206 to 210 inclusive with an area of about 545.9000 hectares on Land Administration Reserve Plan No. 389 for the designated purpose of "Conservation of Flora and Fauna".

Public Plan: Yanrey 1:250,000 Whitmore, Roberts, Sandalwood Landing and Doole Islands.

Local Authority—Shire of Exmouth.

Reserve 42755 is automatically vested in the National Parks and Nature Conservation Authority pursuant to Section 7 of CALM Act 1984.

DOLA File: 1495/976.

Reserve No. 42756 comprising Lyndon Location 204 with an area of about 1.6129 on Land Administration Reserve Plan No. 63 for the designated purpose of "Conservation of Flora and Fauna".

Public Plan: Yanrey 1:250,000 Whalebone Island.

Local Authority—Shire of Exmouth.

Reserve 42756 is automatically vested in the National Parks and Nature Conservation Authority pursuant to Section 7 of CALM Act 1984.

DOLA File: 2228/976.

Reserve No. 42757 comprising Lyndon Location 215 with an area of about 7.2258 hectares on Land Administration Reserve Plan No. 55 for the designated purpose of "Conservation of Flora and Fauna".

Public Plan: Onslow 1:250,000 Round Island.

Local Authority—Shire of Ashburton.

Reserve 42757 is automatically vested in the National Parks and Nature Conservation Authority pursuant to Section 7 of CALM Act 1984.

DOLA File: 1494/976.

Reserve No. 42758 comprising Lyndon Location 214 with an area of about 2015 hectares on Land Administration Reserve Plan No. 62 for the designated purpose of "Conservation of Flora and Fauna".

Public Plans: Onslow and Yanrey 1:250,000 Tent Island.

Local Authority—Shire of Exmouth.

Reserve 42758 is automatically vested in the National Parks and Nature Conservation Authority pursuant to Section 7 of CALM Act 1984.

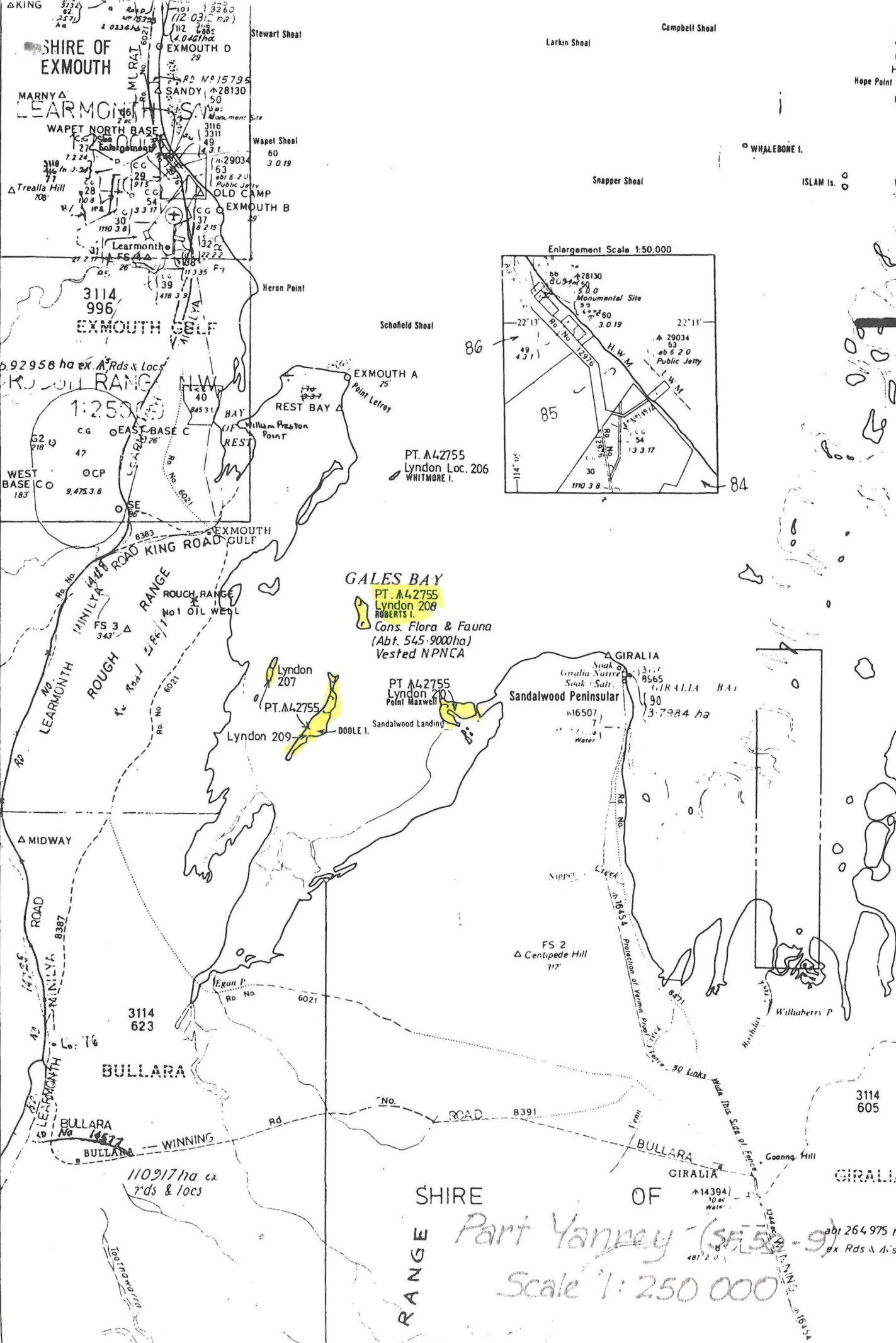
DOLA File: 2074/992.

Reserve No. 42759 comprising Lyndon Location 213 with an Indeterminable area on Land Administration Reserve Diagram No. 1154 for the designated purpose of "Conservation of Flora and Fauna".

Public Plan: Onslow 1:250,000 Rocky Island.

Local Authority—Shire of Ashburton.

Reserve 42759 is automatically vested in the National Parks and Nature Conservation Authority pursuant to Section 7 of CALM Act 1984.



SHIRE OF EXMOUTH

LEARMOUTH

WAPET NORTH BASE

EXMOUTH GOLF

EXMOUTH GOLF

EXMOUTH GOLF

EXMOUTH GOLF

EXMOUTH GOLF

EXMOUTH GOLF

EXMOUTH GOLF

EXMOUTH GOLF

EXMOUTH GOLF

EXMOUTH GOLF

EXMOUTH GOLF

EXMOUTH GOLF

EXMOUTH GOLF

EXMOUTH GOLF

EXMOUTH GOLF

EXMOUTH GOLF

EXMOUTH GOLF

EXMOUTH GOLF

EXMOUTH GOLF

EXMOUTH GOLF

EXMOUTH GOLF

EXMOUTH GOLF

EXMOUTH GOLF

EXMOUTH GOLF

EXMOUTH GOLF

EXMOUTH GOLF

EXMOUTH GOLF

EXMOUTH GOLF

GALES BAY

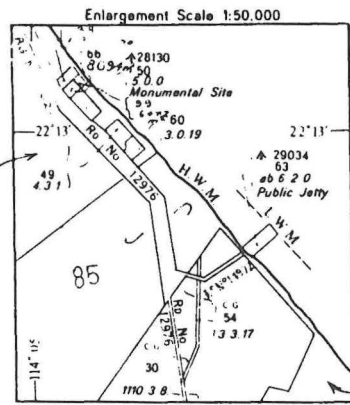
PT. A42755 Lyndon 208 ROBERTS I.

Cons. Flora & Fauna (Abt. 545-9000ha) Vested NPNC

PT. A42755 Lyndon 210 Point Maxwell

PT. A42755 Lyndon 209 DOOLE I.

Sandalwood Landing



SHIRE OF
Part Yanney (S.F. 50-9)
Scale 1:250 000

abt 264 975 r
ex Rds & A's