

**RESERVE GAZETTAL ACTION SHEET
FOR REGIONS AND DISTRICTS**

LANDS CLERK: Attach a copy of map and forward to the following:

1. REGIONAL MANAGER:
CENTRAL FOREST, GREENOUGH, GOLDFIELDS, KIMBERLEY, SWAN REGION, PILBARA,
SOUTH COAST, SOUTHERN FOREST, WHEATBELT
2. DISTRICT MANAGER: _____
3. CLERK, WOODVALE
4. O.I.C. INVENTORY BUNBURY / KELMSCOTT / MANJIMUP
5. DISTRICT WILDLIFE OFFICER: _____

REASON FOR GAZETTAL:

RESERVE DETAILS

RESERVE NUMBER: 42761

CALM FILE NUMBER: 034291F3102

MAP REFERENCE: Onslow & PT Jurabi Point 1:250 000

SHIRE: Ashburton

CHANGES MADE AT GIVEN GAZETTAL DATE

NAME OF RESERVE: _____

PURPOSE: Conservation of Flora and Fauna

CLASS: C

AREA: 6435 m²

VESTING: NANCA

DATE AND PAGE NO. OF CURRENT GAZETTAL: 15/6/93, 2958

38
LANDS CLERK

334
(09) 367 0221

2/3/94
DATE

1/3 9/3/94

DOLA File: 2072/992.

Reserve No. 42761 comprising Lyndon Location 203 with an area of about 6435 square metres on Land Administration Reserve Diagram No. 1141 for the designated purpose of "Conservation of Flora and Fauna".

Public Plans: Onslow and Pt Jurabi Point 1:250,000 Victor Island.

Local Authority—Shire of Ashburton.

Reserve 42761 is automatically vested in the National Parks and Nature Conservation Authority pursuant to Section 7 of CALM Act 1984.

DOLA File: 2671/967.

Reserve No. 42760 comprising Lyndon Locations 211 and 212 with an area of 114.8000 hectares on Land Administration Reserve Diagram No. 1153 for the designated purpose of "Conservation of Flora and Fauna".

Public Plan: Yanrey 1:250,000 Burnside and Simpson Islands.

Local Authority—Shire of Exmouth.

Reserve 42760 is automatically vested in the National Parks and Nature Conservation Authority pursuant to Section 7 of CALM Act 1984.

DOLA File: 1931/968.

Reserve No. 42762 comprising Lyndon Location 205 with an area of about 40 hectares on Land Administration Reserve Diagram 1146 for the designated purpose of "Conservation of Flora and Fauna".

Public Plan: Onslow and Pt. Jurabi Point 1:250 000 "Y" Island.

Local Authority—Shire of Ashburton.

Reserve 42762 is automatically vested in the National Parks and Nature Conservation Authority pursuant to section 7 of CALM Act 1984.

A. A. SKINNER, Chief Executive.

LA801

LAND ACT 1933

AMENDMENT OF CLASS "A" RESERVE

Made by His Excellency the Governor under section 31 (4).

The following Class "A" Reserve has been amended.

DOLA File: 2666/925.

Reserve No. 42065 (Sussex District) "National Park" to comprise Locations 4917, 4927 and 4940 on Land Administration Reserve Diagram 966 and Reserve Plan 336 and of its area being reduced (recalculated) to 3155.9333 hectares accordingly.

Public Plans: 1929-IV (NW & SW) and 1829-I (NE & SE) Caves Road.

Local Authority—Shire of Augusta-Margaret River.

A. A. SKINNER, Chief Executive.

LA802

LAND ACT 1933

AMENDMENT OF RESERVES

Made by His Excellency the Governor under Section 37.

The following reserves have been amended.

DOLA File 3827/960.

Reserve No. 26215 (Cockburn Sound District) "Recreation" to comprise Safety Bay Lot 9 as surveyed and shown bordered red on Land Administration Diagram 91080 in lieu of Locations 1966 and 2200 and of its area being reduced to 1.0754 hectares accordingly.

Public Plan: BG33 (2) 05.26 Royal Road.

Local Authority—City of Rockingham.

DOLA File 3324/964V6.

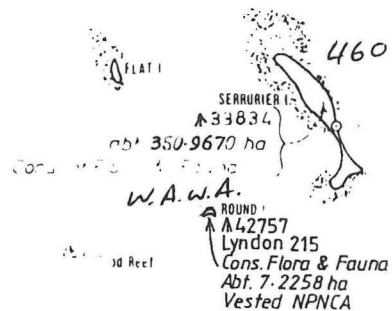
Reserve No. 31165 (King Locations 373, 374, 380 and Luman Location 12) "Government Requirements" to exclude that portion now comprised in King Location 771 as surveyed and shown bordered red on Land Administration Diagram 91116 and of its area being reduced to about 182,839.0000 hectares accordingly.

Public Plan: Lissadell and Cambridge Gulf (250).

Local Authority—Shire of Wyndham-East Kimberley.



PEAK I.



NB: A42761

(i) The gazetted area appears to be in error. DOLA is investigating and will notify us in due course.

(ii) Doug Meyers has queried the name Victor Island. It is known locally and is shown on charts as EVA Island. John Forster to investigate

Scollis 22.12.93



Exmouth Reef

Beryl Reef

Pearl Reef

Area should be ...

A42761
Lyndon 203
VICTOR I.

Cons Flora & Fauna
Abt. 0.6435 ha
Vested NPNC

RIVOLI ISLANDS
A42762
Lyndon 205
Y ISLAND

Cons. Flora & Fauna
Abt. 40 ha
Vested NPNC

GULF

SOMERVILLE I.

Tubridgi Reef

A42759
Lyndon 213
HUCKY IS.

Cons. Flora & Fauna
Area Indeterminable
NPNC

906/74

W.A.W.A.
Conservation of Fauna
A42758
Lyndon 214
Cons. Flora & Fauna
Abt. 2015 ha
Vested NPNC

Tent Point

A42758
Lyndon 214
Cons. Flora & Fauna
Abt. 2015 ha
Vested NPNC



Part Onslow (SF50-5)
Scale 1:250 000

Scale 1:250 000

Statute M

Kilometr

RESERVE ACTION SHEET - CONSERVATION RESERVES

RESERVE No. 42761

REASON FOR ACTION

- Amendment of the area of Victor Island (C↑42761) vested in the National Parks and Nature Conservation Authority for the purpose of 'Conservation of Flora and Fauna'. Area: 19 ha
- The area of Reserve No. 42761 has been amended from 6435 square metres to 19 hectares as a result of its detection by CALM's Information Management Branch (IMB).

IMB notified DOLA and a correction notice was placed in the Government Gazette on 13 July 1993. However, IMB's copy of that Gazette did not contain the relevant page and was subsequently missed. During a recent investigation in the area the anomaly came to light and hence this action.

- Gazettal date: 13 July 1993 See folios: 10, 12 & 13
- Plans at folios: 11

	OFFICER	ACTION
1	CONSERVATION ESTATE OFFICER	<ul style="list-style-type: none"> - Fill in above details ✓ - Attach copies of gazettal notices to file ✓ <p style="margin-top: 10px;">Send copies of gazettal notices and Map to:</p> <ul style="list-style-type: none"> - Lisa Wright, Woodvale / - District Manager, West Kimberley / - Regional Manager, Kimberley / <p style="margin-top: 10px;">To note:</p>
2	INDEX CLERK, RECORDS	<ul style="list-style-type: none"> - Index reserve's name _____ - Index reserve's number _____
5	LAND ACQUISITIONS OFFICER	To note:
6	MANAGER, PLANNING & VISITOR SERVICES	To note:
7	DIRECTOR, NATURE CONSERVATION/ NATIONAL PARKS	To note:

ENVIRONMENTAL PROTECTION

EP301

ENVIRONMENTAL PROTECTION ACT 1986 ENVIRONMENTAL PROTECTION AMENDMENT REGULATIONS 1993

Made by His Excellency the Governor in Executive Council on the recommendation of the Environmental Protection Authority.

Citation

1. These regulations may be cited as the *Environmental Protection Amendment Regulations 1993*.

Regulation 17 amended

2. Regulation 17 (3) of the *Environmental Protection Regulations 1987** is amended —

- (a) in paragraph (a) by deleting "0.65" and substituting the following —
" 0.55 "; and
- (b) in paragraph (b) by deleting "0.60" and substituting the following —
" 0.50 ".

[* *Published in Gazette of 20 February 1987 at pp. 444-9.*
For amendments to 22 June 1993 see 1992 Index to Legislation of Western Australia, Table 4, p. 66.]

By His Excellency's Command,

D. G. BLIGHT, Clerk of the Council.

Recommended by the Environmental Protection Authority at meeting No. 572 on 10 June 1993 with amendment confirmed at meeting No. 573 on 24 June 1993.

B. A. CARBON, Chairman, Environmental Protection Authority.

LAND ADMINISTRATION

LA101

CORRECTIONS

DOLA File: 24/945V3.

In the notice at page 5320 of the *Government Gazette* dated 30 October 1992 in respect to Reserve No. 22609 the reference to 1055.741 hectares is amended to read 1055.7471 hectares.

DOLA File: 1286/991.

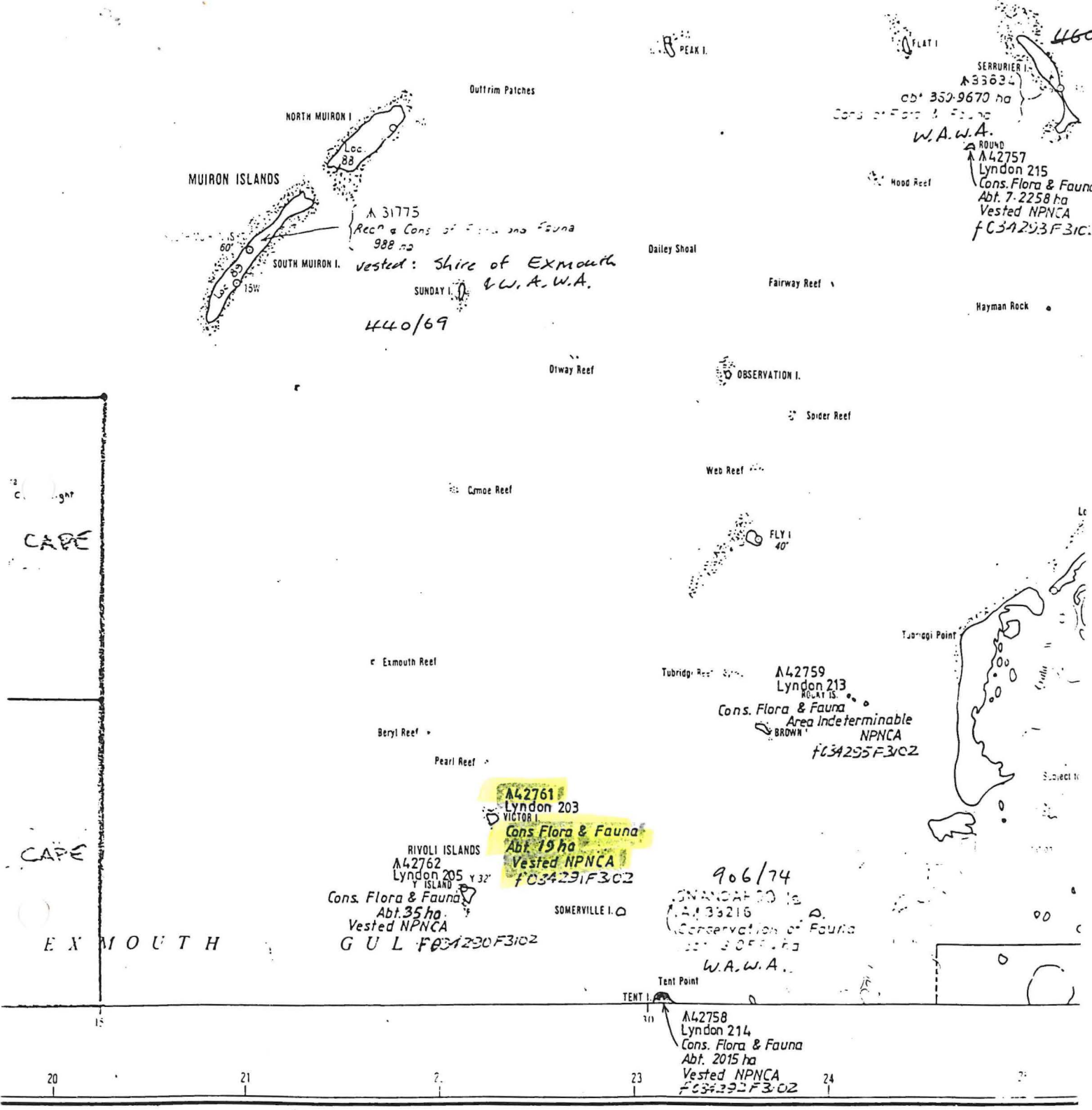
In the notice at page 2195 of the *Government Gazette* dated 23 April 1993 in respect to Reserve No. 42623 the reference to 9580 square metres is amended to read 9160 square metres.

DOLA File: 2072/992 and 1931/968.

In the notice at page 2958 of the *Government Gazette* dated 15 June 1993 in respect to:

- (a) Reserve No. 42761 the reference to 6435 square metres is amended to read about 19 hectares and
- (b) Reserve No. 42762 the reference to 40 hectares is amended to read about 35 hectares.


A. A. SKINNER, Chief Executive.



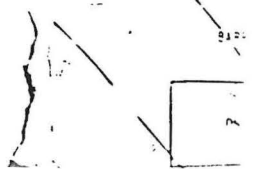
Pt. ONSLOW (SF 50-5)
 Scale 1:250000

Scale 1
 or 1:250000

ADAPTIVE SYMBOLS



INDEX TO AD.



COMMAND ==> TEL
ENQUIRY

Feature Name : VICTOR ISLAND
Feature Class : IS

Comments

named by the french expedition of 1801-03 under the command of post - captain nicolas baudin. the island was sighted by those on the 'geographe'. the name is shown on exploration plan no. 175, by louis-claude de freycinet. victor island has prevouisly been known as eva island (possibly by comm. j.w.combe) and 'z' island. the name was ammended to victor island from eva island p.20 of 1780/64 9.12.68.

RESERVE ACTION SHEET - CONSERVATION RESERVES

RESERVE No. 42762

REASON FOR ACTION

- Amendment of the area of Y Island (C↑42762) vested in the National Parks and Nature Conservation Authority for the purpose of 'Conservation of Flora and Fauna'. Area: 35 ha

- The area of Reserve No. 42762 has been amended from 40 hectares to 35 hectares as a result of its detection by CALM's Information Management Branch (IMB).

IMB notified DOLA and a correction notice was placed in the Government Gazette on 13 July 1993. However, IMB's copy of that Gazette did not contain the relevant page and was subsequently missed. During a recent investigation in the area the anomaly came to light and hence this action.

- Gazettal date: 13 July 1993 See folios: 15 & 17

- Plans at folios: 16

OFFICER	ACTION
1 CONSERVATION ESTATE OFFICER	<ul style="list-style-type: none"> - Fill in above details ✓ - Attach copies of gazettal notices to file ✓ <li style="background-color: yellow;">Send copies of gazettal notices and Map to: <li style="background-color: yellow;">- Lisa Wright, Woodvale ✓ - District Manager, West Kimberley ✓ - Regional Manager, Kimberley ✓ <p style="margin-left: 20px;">To note:</p>
2 INDEX CLERK, RECORDS	<ul style="list-style-type: none"> - Index reserve's name _____ - Index reserve's number _____
5 LAND ACQUISITIONS OFFICER	<p>To note:</p>
6 MANAGER, PLANNING & VISITOR SERVICES	<p>To note:</p>
7 DIRECTOR, NATURE CONSERVATION/ NATIONAL PARKS	<p>To note:</p>

ENVIRONMENTAL PROTECTION

EP301

ENVIRONMENTAL PROTECTION ACT 1986 ENVIRONMENTAL PROTECTION AMENDMENT REGULATIONS 1993

Made by His Excellency the Governor in Executive Council on the recommendation of the Environmental Protection Authority.

Citation

1. These regulations may be cited as the *Environmental Protection Amendment Regulations 1993*.

Regulation 17 amended

2. Regulation 17 (3) of the *Environmental Protection Regulations 1987** is amended —

- (a) in paragraph (a) by deleting "0.65" and substituting the following —
" 0.55 "; and
- (b) in paragraph (b) by deleting "0.60" and substituting the following —
" 0.50 ".

[* *Published in Gazette of 20 February 1987 at pp. 444-9.*
For amendments to 22 June 1993 see 1992 Index to Legislation of Western Australia, Table 4, p. 66.]

By His Excellency's Command,

D. G. BLIGHT, Clerk of the Council.

Recommended by the Environmental Protection Authority at meeting No. 572 on 10 June 1993 with amendment confirmed at meeting No. 573 on 24 June 1993.

B. A. CARBON, Chairman, Environmental Protection Authority.

LAND ADMINISTRATION

LA101

CORRECTIONS

DOLA File: 24/945V3.

In the notice at page 5320 of the *Government Gazette* dated 30 October 1992 in respect to Reserve No. 22609 the reference to 1055.741 hectares is amended to read 1055.7471 hectares.

DOLA File: 1286/991.

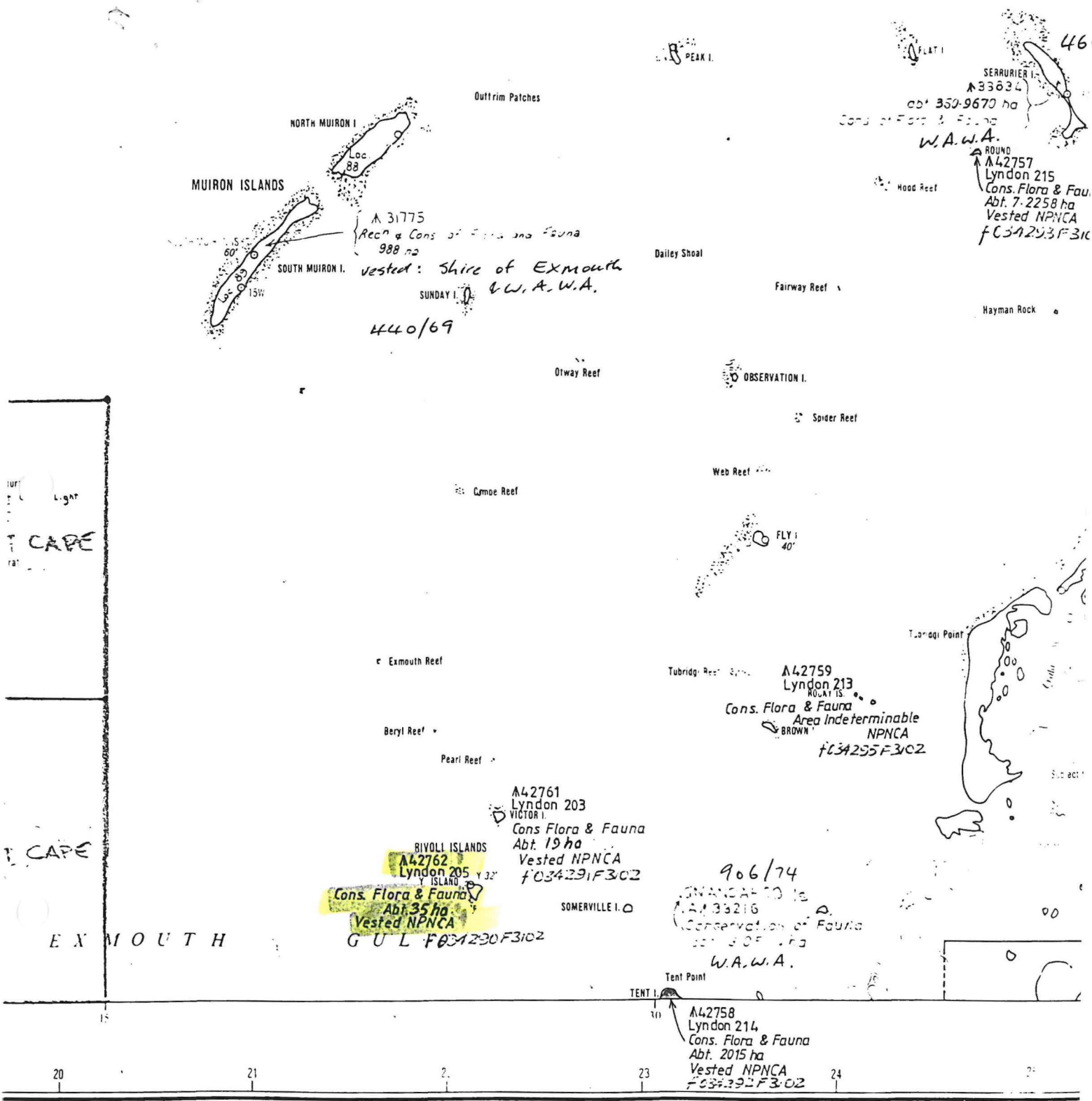
In the notice at page 2195 of the *Government Gazette* dated 23 April 1993 in respect to Reserve No. 42623 the reference to 9580 square metres is amended to read 9160 square metres.

DOLA File: 2072/992 and 1931/968.

In the notice at page 2958 of the *Government Gazette* dated 15 June 1993 in respect to:

- (a) Reserve No. 42761 the reference to 6435 square metres is amended to read about 19 hectares and
- (b) Reserve No. 42762 the reference to 40 hectares is amended to read about 35 hectares.


A. A. SKINNER, Chief Executive.



Pt. ONSLOW (SF50-5)
 Scale 1:250000

Scale 1
 or 1:250,000

ADASTRAL SYMBOLS



INDEX TO AD

