

**RESERVE GAZETTAL ACTION SHEET
FOR REGIONS AND DISTRICTS**

LANDS CLERK: Attach a copy of map and forward to the following:

1. REGIONAL MANAGER:
CENTRAL FOREST, GREENOUGH, GOLDFIELDS, KIMBERLEY, SWAN REGION, PILBARA,
SOUTH COAST, SOUTHERN FOREST, WHEATBELT
2. DISTRICT MANAGER: EXMOUTH
3. CLERK, WOODVALE
4. O.I.C. INVENTORY BUNBURY / KELMSCOTT / MANJIMUP
5. DISTRICT WILDLIFE OFFICER: _____

REASON FOR GAZETTAL:

"Y" Island set aside as class "C" reserve
for purpose of "Conservation of Flora and Fauna
in accordance with EPA Red Book Rec. 9.7

RESERVE DETAILS

RESERVE NUMBER: 42762
CALM FILE NUMBER: 034290F3102
MAP REFERENCE: ONSLow & Pt. Jurab: Point 1:250 000
SHIRE: ASHBURTON

CHANGES MADE AT GIVEN GAZETTAL DATE

NAME OF RESERVE: _____
PURPOSE: Conservation of Flora and - Fauna
CLASS: C
AREA: Gazetted 40Ha. Land Information will confirm.
VESTING: N.P.N.C.A
DATE AND PAGE NO. OF CURRENT GAZETTAL: 15/6/93; 2958

B.S.
LANDS CLERK

2/3/94
DATE

DOLA File: 2072/992.

Reserve No. 42761 comprising Lyndon Location 203 with an area of about 6435 square metres on Land Administration Reserve Diagram No. 1141 for the designated purpose of "Conservation of Flora and Fauna".

Public Plans: Onslow and Pt Jurabi Point 1:250,000 Victor Island.

Local Authority—Shire of Ashburton.

Reserve 42761 is automatically vested in the National Parks and Nature Conservation Authority pursuant to Section 7 of CALM Act 1984.

DOLA File: 2671/967.

Reserve No. 42760 comprising Lyndon Locations 211 and 212 with an area of 114.8000 hectares on Land Administration Reserve Diagram No. 1153 for the designated purpose of "Conservation of Flora and Fauna".

Public Plan: Yanrey 1:250,000 Burnside and Simpson Islands.

Local Authority—Shire of Exmouth.

Reserve 42760 is automatically vested in the National Parks and Nature Conservation Authority pursuant to Section 7 of CALM Act 1984.

DOLA File: 1931/968.

Reserve No. 42762 comprising Lyndon Location 205 with an area of about 40 hectares on Land Administration Reserve Diagram 1146 for the designated purpose of "Conservation of Flora and Fauna".

Public Plan: Onslow and Pt. Jurabi Point 1:250 000 "Y" Island.

Local Authority—Shire of Ashburton.

Reserve 42762 is automatically vested in the National Parks and Nature Conservation Authority pursuant to section 7 of CALM Act 1984.

A. A. SKINNER, Chief Executive.

LA801

LAND ACT 1933

AMENDMENT OF CLASS "A" RESERVE

Made by His Excellency the Governor under section 31 (4).

The following Class "A" Reserve has been amended.

DOLA File: 2666/925.

Reserve No. 42065 (Sussex District) "National Park" to comprise Locations 4917, 4927 and 4940 on Land Administration Reserve Diagram 966 and Reserve Plan 336 and of its area being reduced (recalculated) to 3155.9333 hectares accordingly.

Public Plans: 1929-IV (NW & SW) and 1829-I (NE & SE) Caves Road.

Local Authority—Shire of Augusta-Margaret River.

A. A. SKINNER, Chief Executive.

LA802

LAND ACT 1933

AMENDMENT OF RESERVES

Made by His Excellency the Governor under Section 37.

The following reserves have been amended.

DOLA File 3827/960.

Reserve No. 26215 (Cockburn Sound District) "Recreation" to comprise Safety Bay Lot 9 as surveyed and shown bordered red on Land Administration Diagram 91080 in lieu of Locations 1966 and 2200 and of its area being reduced to 1.0754 hectares accordingly.

Public Plan: BG33 (2) 05.26 Royal Road.

Local Authority—City of Rockingham.

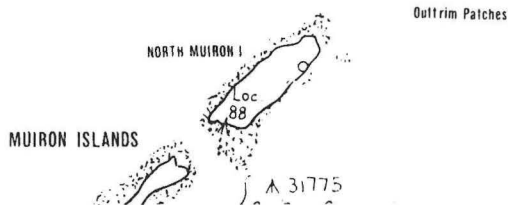
DOLA File 3324/964V6.

Reserve No. 31165 (King Locations 373, 374, 380 and Luman Location 12) "Government Requirements" to exclude that portion now comprised in King Location 771 as surveyed and shown bordered red on Land Administration Diagram 91116 and of its area being reduced to about 182,839.0000 hectares accordingly.

Public Plan: Lissadell and Cambridge Gulf (250).

Local Authority—Shire of Wyndham-East Kimberley.

27-7-93
Lands Clerk



PEAK I.

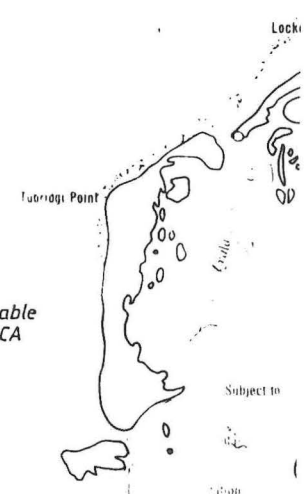



NB. A42762

Area appears to be incorrect.
 DOLA is investigating and will
 get back to us in due course.

S Coll. ss 22.12.93.

CAPE
 CAPE
 CAPE
 EXMOUTH



Part Onslow (SF50-5)

Scale 1:250 000

Scale 1:
 or 1:250 000

Statute 1

Kilomet