

036203F3102

036243F3102

J.P. AC



DOLA

Department of LAND ADMINISTRATION

MIDLAND SQUARE, MIDLAND  
WESTERN AUSTRALIA  
Postal Address: PO Box 2222  
Midland, Western Australia 6056

Your Ref: 029326F3102


Our Ref: 1963/993 NB:ND

Telephone: 273 7286

Enquiries: N. BUKHARY



EXECUTIVE DIRECTOR  
DEPARTMENT OF CONSERVATION AND  
LAND MANAGEMENT  
PO BOX 104  
COMO WA 6152



<sup>LOT</sup>  
**RESERVE 11557**

I advise for your information that Executive Council has approved under Section 29 of the said Land Act of Swan Location 11557 being set apart as Reserve No. **42935** for the designated purpose of "Conservation of Flora and Fauna".

\*  
former lot 25.


Notice to this effect was published in the Government Gazette dated 13 September 1994 and I enclose a print showing the said reserve.

*R. Pumphrey*  
R. PUMPHREY  
MANAGER  
ACQUISITIONS, ROADS AND RESERVES  
LAND OPERATIONS DIVISION

October 11, 1994

Enc

09NDLP61



*Records - pls. file*  
*return*  
*MAR*  
*18.10.94*  
*N. RYAN*

**CLERK, WOODVALE - F.Y.I.**

U-202021-102

B.C.  
35

LA404

COMMONWEALTH OF AUSTRALIA  
TERRITORY OF CHRISTMAS ISLAND  
LAND ACT 1933 (WA)(CI)  
SUBURBAN LAND

DOLA File: 1612/993.

The Honourable the Minister for Lands has been pleased to approve, under section 10 of the Land Act 1933 (WA)(CI) of Christmas Locations 338, 341, 342, 344, 345, 346, 348, 351, 352, 353, 357, 358, 361, 364, 365, 366, 367 and 368 being set apart as Suburban Land.

Public Plans: ZK 94 (2) 06.07 and 07.08.

A. A. SKINNER, Chief Executive.

LA701

LAND ACT 1933  
RESERVATION NOTICES

Made by His Excellency the Governor under section 29.

The Crown Lands described below have been set apart as public reserves.

DOLA File: 1963/993.

Reserve No. 42935 comprising Swan Location 11557 (formerly Lot 25 on Diagram 77873) with an area of 8021 square metres for the designated purpose of "Conservation of Flora and Fauna".

Section 20A.

Public Plan: BG36 (2) 27.07 near Great Northern Highway.

Local Authority—Shire of Chittering.

Reserve 42935 is automatically vested in the National Parks and Nature Conservation Authority pursuant to section 7 of CALM Act 1984.

DOLA File: 940/985.

Reserve No. 43143 comprising Jandakot Agricultural Area Lot 648 with an area of 3797 square metres on Land Administration Diagram 91349 for the designated purpose of "Government Requirements".

Public Plan: BG34 (2) 16.07. Acourt Road.

Local Authority—City of Cockburn.

DOLA File: 1642/993.

Reserve No. 43146 comprising Canning Location 3860 (formerly Lot 32 on Plan 19041) with an area of 2311 square metres for the designated purpose of "Public Recreation".

Public Plan: BG34 (2) 23.04. Henrietta Avenue.

Local Authority—City of Armadale.

DOLA File: 537/991.

Reserve No. 43148 comprising Fitzroy Crossing Lots 286, 298, 301 and 304 with an area of 3509 square metres on Land Administration Plan 17694 for the designated purpose of "Use and Requirements of the Government Employees Housing Authority".

Public Plan: CN72 (2) 10.27. McLarty Road and Sadler Place.

Local Authority—Shire of Wyndham-East Kimberley.

DOLA File: 857/991.

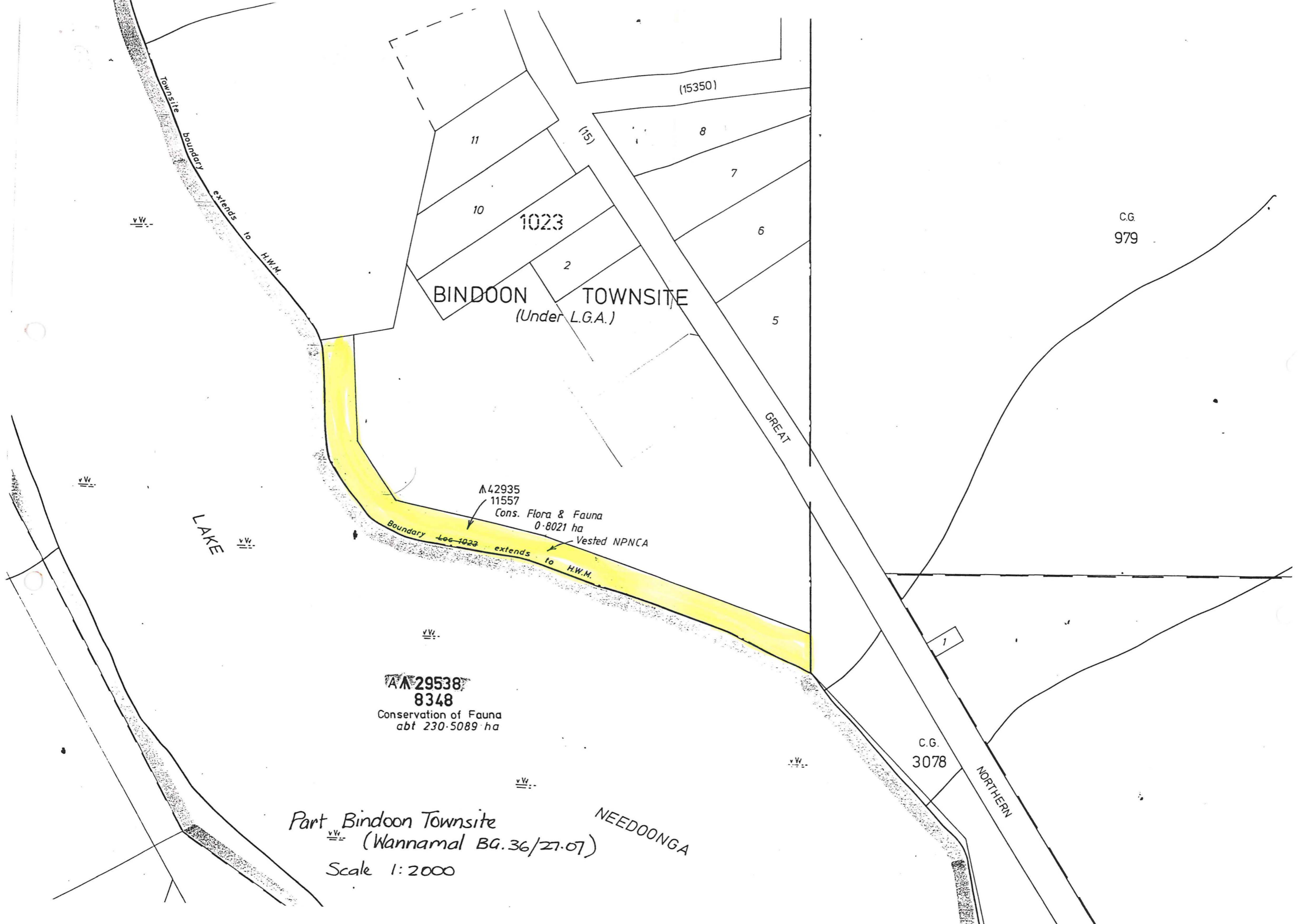
Reserve No. 43150 comprising Nullagine Lot 224 with an area of 1000 square metres on Land Administration Plan 16422 for the designated purpose of "Use and Requirements of the Government Employees Housing Authority".

Public Plan: CD62 (2) Pts 13.17 and 14.17. Howard Road.

Local Authority—Shire of East Pilbara.

1. Aite. 2. 29538 at Lake Meedonga. 20.9.94 N. RYAN  
2. Mr. Collins - for relevant letter  
ph.  
See folio 37. S. Collins 11.11.94  
Shanks. MHL 18.10.





Townsite boundary extends to H.W.M.

**BINDOON TOWNSITE**  
(Under L.G.A.)

1023

11

(15)

(15350)

8

7

6

2

5

GREAT

C.G.  
979

LAKE

▲42935  
11557  
Cons. Flora & Fauna  
0.8021 ha  
Vested NPNC

Boundary Loc 1023 extends to H.W.M.

▲▲29538  
8348  
Conservation of Fauna  
abt 230.5089 ha

C.G.  
3078

NORTHERN

Part Bindoon Townsite  
(Wannamal BG.36/27.07)  
Scale 1:2000

NEEDOONGA