

~~N.P.C.A.~~

DOLA File 1307/991.

Reserve No. 43277 comprising Koondra Location 34 with an area of 328 square metres on Land Administration Diagram 91548 for the designated purpose of "Regenerator Site".

Public Plan: Newman (250).

Local Authority—Shire of Meekatharra.

DOLA File 1172/994.

Reserve No. 43278 comprising Perth Lot 1064 with an area of 958 square metres on Land Administration Diagram 91864 for "Railway Purposes".

Public Plan: BG34 (2) 14.25.

Local Authority—City of Perth.

DOLA File 2877/994.

Reserve No. 43279 comprising Victoria Location 12002 with an area of 30.1778 hectares on Land Administration Plan 18542 for the designated purpose of "Recreation".

Public Plans: Geraldton NE (25), BG43 (2) 18.16, BE43 (2) 18.17 and 19.15. Ridley Road.

Local Authority—Shire of Greenough.

DOLA File 1383/990

Reserve No. 43280 comprising Hay Location 2366 with an area of 142.6622 hectares on Land Administration Plan 17537 for the designated purpose of "Water Catchment Area".

Public Plan: Rocky Gully NW (25). Mulcahy Road.

Local Authority—Shire of Plantagenet.

DOLA File 201/961V2.

Reserve No. 43283 comprising Melbourne Location 4153 with an area of about 213 hectares on Land Administration Reserve Diagram 1283 for the designated purpose of "Parkland, Recreation and the Letting of Cottages thereon on 14 January 1995.

Public Plan: Wedge Island (50).

Local Authority—Shire of Dandaragan.

DOLA File 2044/953V3.

Reserve No. 43284 comprising Melbourne Location 4152 with an area of about 192.8250 hectares on Land Administration Reserve Diagram 1277 for the designated purpose of "Parkland, Recreation and the Letting of Cottages existing thereon on 14 January 1995".

Public Plan: Cervantes (50).

Local Authority—Shire of Dandaragan.

DOLA File 1082/981.

Reserve No. 43285 comprising Swan Location 5488 with an area of 8.5136 hectares on Land Administration Original Plan 6482 for the designated purpose of "Conservation of Flora and Fauna"

Public Plan: Capitela SW (25).

Local Authority—Shire of Gingin.

Reserve No. 43285 is automatically vested in the National Parks and Nature Conservation Authority pursuant to Section 7 of the CALM Act 1984.

A. A. SKINNER, Chief Executive.

CLERK, WOODVALE

FVI

LA801

LAND ACT 1933  
AMENDMENT OF RESERVES

Made by His Excellency the Governor under Section 37.

The following reserves have been amended.

DOLA File 2666/901.

Reserve No. 7713 (at Ravensthorpe) "Public Buildings" to comprise Lot 807 as surveyed and shown bordered pink on Land Administration Diagram 91824 in lieu of Lots 21, 22, 23, and 705 and of its area being increased (recalculated) to 3035 square metres accordingly.

Public Plan: CD30 (2) 29.01. Morgans and Queen Streets.

Local Authority—Shire of Ravensthorpe.

DOLA File 205/903.

Reserve No. 8592 (Kojonup District) "Disposal of Chemical Containers" to comprise Location 9311 as surveyed and shown bordered pink on Land Administration Diagram 91679 in lieu of Location 9304 and of its area being increased to 44.5462 hectares accordingly.

Public Plan: Carlecatup NE (25). Broomehill Kojonup Road.

Local Authority—Shire of Broomehill.

1. F.I.  
2. Mrs Collins - for letter Ref: MRE < call 20.6.95



DOLA

Department of LAND ADMINISTRATION

Your Ref: 02378053103

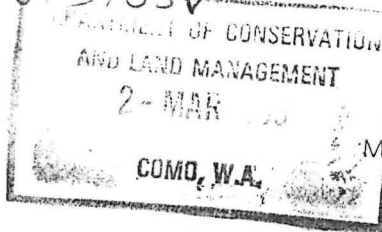
Our Ref: 1082/981

Telephone: 273 7287

Enquiries: Ms Assunta Dinardo

Executive Director  
Department of Conservation  
and Land Management

02378053103 ✓



MIDLAND SQUARE, MIDLAND  
WESTERN AUSTRALIA  
Postal Address: PO Box 2222  
Midland, Western Australia 6056

46

**SWAN LOCATION 5488 (RESERVE 43285)**

*p. 43*


Further to my memo dated 6 September, 1994 I advise that Executive Council approval has now been obtained to set aside Swan Location 5488 as Reserve No. 43285 for the purpose of "Conservation of Flora and Fauna", with automatic vesting in the National Parks and Nature Conservation Authority.

Notice to this effect was published in the Government Gazette dated 24 February, 1995 and I enclose a print showing the said area for your convenience.

*S Dinardo*  
**S BURGESS**  
**A/MANAGER**  
**ACQUISITIONS, ROADS AND RESERVES**  
**LAND OPERATIONS DIVISION**

1 March, 1995

2a0wk 33



*1. Records - abs. file & returned*

*8.3.95*

*2. N. Ryan noted. Wix*

*3.*

MELBOURNE

CG

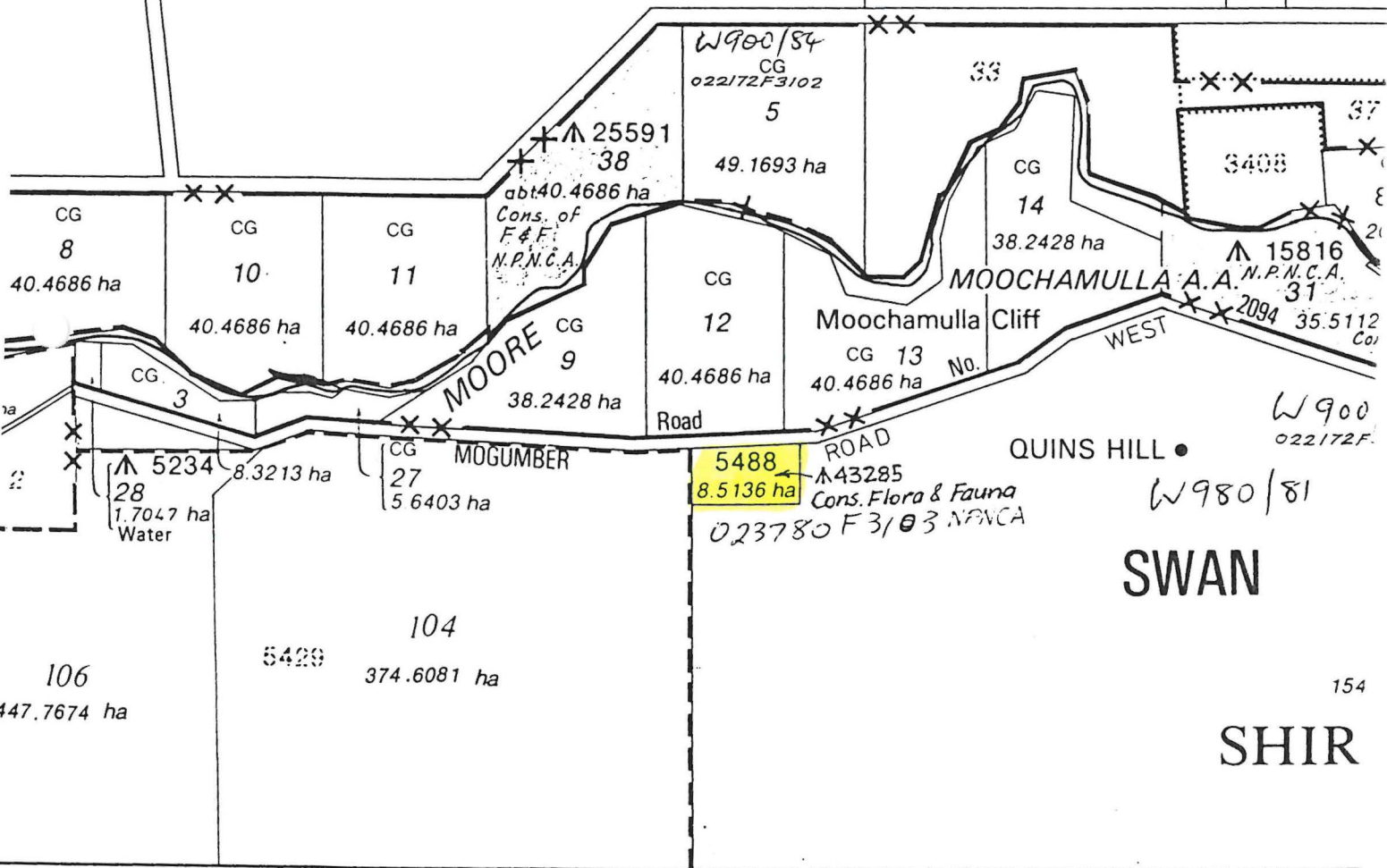
3578

1456.2815 ha



4 ha

▲ 25262  
3669  
6.0703 ha  
Gravel



Part Capitela SW (2036-11 SW)  
Scale 1:25 000

382 000 mE

TN 1/37 GN 1/6 1/7

1000 500 0