

RESERVE ACTION SHEET - CONSERVATION RESERVES

RESERVE No. A43690

LGA: City of Mandurah

TENURE & NAME: Len Howard Conservation Park

ACTION

The addition of Lot 300 on Deposited Plan 46882, being 0.8 hectares of unallocated crown land to Reserve 43690 (Len Howard Conservation Park), and the reserve reclassified to class A.

Total Area: 67.3723 hectares

REASON FOR ACTION

Reserve 43690 was an unclassified conservation park created in 1995 from land ceded to the State as a condition of Stage 2 of the Port Mandurah Canal Estate development.

In 2004 DEC wrote to DPI requesting the reserve be upgraded to class A, and in response DPI recommended the addition of Lot 300 on Deposited Plan 46882 to the adjoining Reserve 43690 which could be actioned in conjunction with the reserve reclassification.

Ministerial support was given for these actions on 24 March 2006.

Date of amendment: 28 April 2006 - Addition of Lot 300 to Reserve 43690
1 June 2006 - Reclassification to class A

Plans: pp 3-5

Customer Advice: p. 2

IUCN classification: II

Native Title clearance:

1	LAND SERVICES CO-ORDINATOR	To note	
2	LAND UNIT	Send copies of advice and maps to: Lisa Wright (Woodvale) Manager, District Manager, Region Add report to Conservation Commission summary	
3	SENIOR POLICY OFFICER PVS	To note native title clearance	
4	SENIOR POLICY OFFICER CRAWLEY (for purchases)	To note	
5	DIRECTOR – NATURE CONSERVATION OR PARKS AND VISITOR SERVICES	To note	
6	CIS	Please rename/cancel reserve file	
7	LAND UNIT	Delete District Proposals spreadsheet entry Refer file to Geographic Names Committee	

Report Name: Detail Report

Query Criteria

Crown Reserve No. = 43690

Special Comments

Crown Reserve: 43690

Tenure: Conservation Park

Name: Len Howard Conservation Park

Name Approval: State Approved

Date: 28-May-2001

Vesting: Conservation Commission

Gazettal Date: 25-Jul-1995

Purpose: Conservation Park

Gazettal Date: 25-Jul-1995

Class: A

Gazettal Date: 01-Jun-2006

Area: 67.37

Gazettal Date: 28-Apr-2006

Surveyed Status: Part Surveyed

CALM File: 046210F2003

Management Plan:

Remark: Gazetted to HWM.

Notes:

Information shown must be considered in the context of the applied query criteria as detailed in full on the cover sheet.

6

CONSERVATION ESTATE OFFICER
LAND ADMINISTRATION SECTION
PARK POLICY AND TOURISM BRANCH

'A' Reserve 43690 within SWAN/SWAN COASTAL Region/District, was
created/amended, effective from 28 APRIL 2006.

- A copy of the customer advice can be found at folio 2.
The addition / ~~excision~~ / ~~amendment~~ is shown on the associated Deposited
Plan / ~~Diagram~~ which is listed below:

Deposited Plan 49882 lot / location 300 folio 3

Other relevant deposited plans / diagrams:

_____ lot / location _____ folio _____

- A locality plan with the addition / ~~excision~~ / ~~amendment~~ shown highlighted can be
found at folio 4.
- Copies of other relevant notifications pertinent to this reserve action have been
placed at folios 1 & 5.

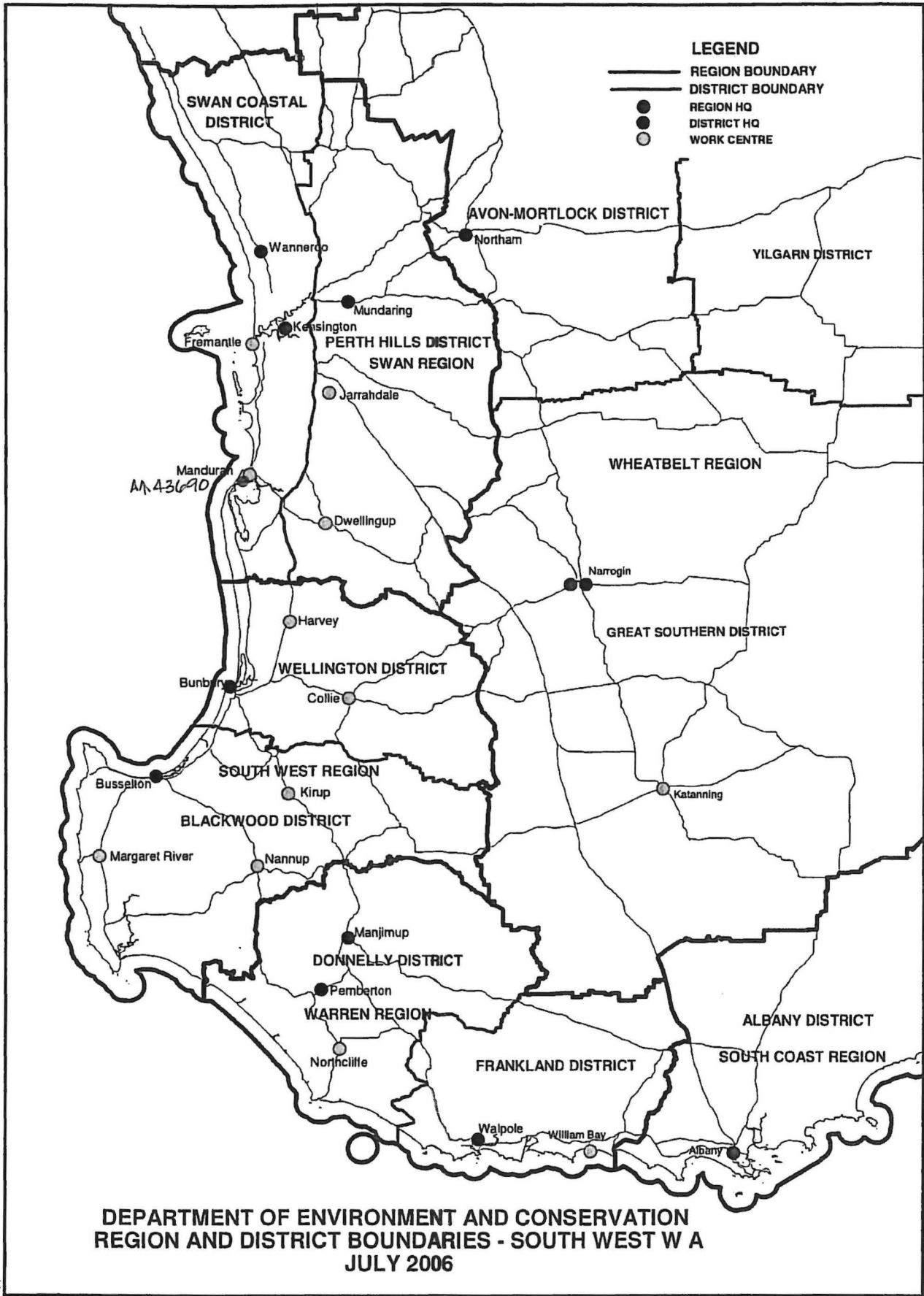
Would you please advise the relevant offices of this amendment through your Reserve
Action Sheet.

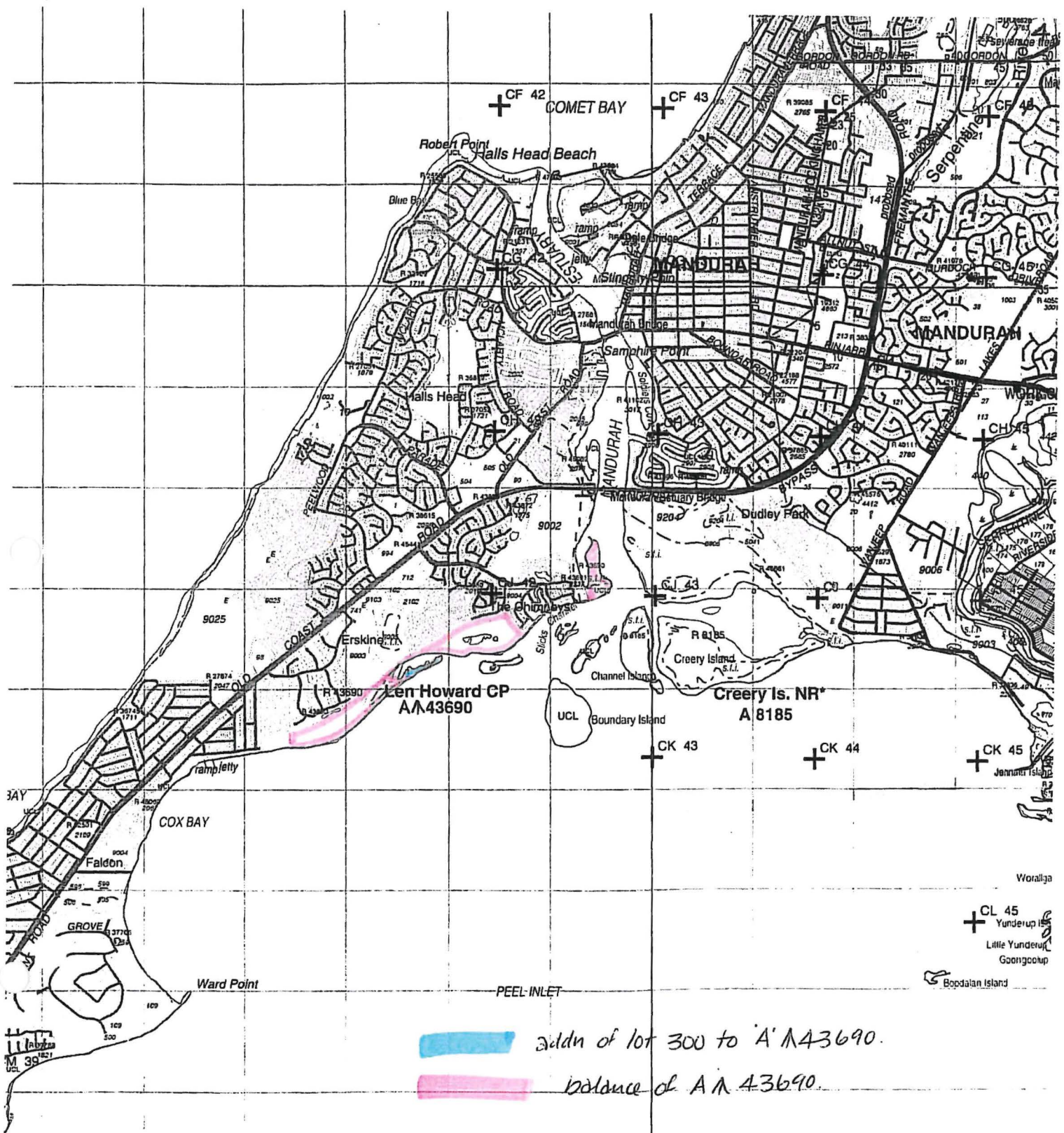
Recommended IUCN classification II (no change).




Program Leader
Tenure Group, GIS
Information Management Branch

19.10.06





addn of lot 300 to A' M43690.
 balance of A' M 43690.



Port DEL COG PINN = 2032-IV+1
 (MANDURAH & PINJARCA)
 SCALE 1:50 000

C' also on Mandurah & Environs B6 32 (to) 1.8

Austin Bay
 NR A 4990
 AUSTIN BAY

**Customer Advices for Reserve Actions
1/07/2006 - 31/07/2006**

City of Mandurah 1/07/2006 - 31/07/2006

Reserve No.	Land Description	DOLA File No.	Volume/Folio	Action	Document No.	Registered	Street Name	Area	Public Plans
32476		02805-1973-01RO	3052-859	Revocation of Management Order (City of Mandurah, PO Box 210, Mandurah WA 6210) for the designated purpose of "Community Purposes".	J798869	22/06/2006	Ormsby Terrace	8075 sqm	Mandurah (02) 05.01
32476	Lot 2283 on Deposited 180424	02805-1973-01RO	3052-859	Change of Purpose to "Community and Civic Centre"	J798870	22/06/2006	Ormsby Terrace	8075 sqm	Mandurah (02) 05.01
32476	Lot 2283 on Deposited 180424	02805-1973-01RO	3052-859 3052-859	Management Order to City of Mandurah, PO Box 210, Mandurah WA 6210 for the designated purpose of "Community and Civic Centre"	J798871	22/06/2006	Ormsby Terrace	8075 sqm	Mandurah (02) 05.01
43690	Lot 1905 on Office of Titles Plan 17120 Lot 1958 on Office of Titles Plan 16825 Lot 1987 on Office of Titles Plan 16556	01477-1994-01RO	3081-831 3081-831 3081-831	Amendment of Reserve to To include Lot 300 on Deposited Plan 49882 and its area being increased to 67.3723 Hectares	J719573	28/04/2006	Silverton Crescent	67.3723 Ha	BG32 (2) (10) 3.36 and 1.8, BG33 (2) 3.36 and 4.36
43690	LOT 1905 on Office of Titles Plan 17120 Lot 1958 on Office of Titles Plan 16825 Lot 1987 on Office of Titles Plan 16556 Lot 300 on Deposited Plan 49882	01477-1994-01RO	3081-831 3081-831 3081-831 0000-000	Amendment of Reserve to To upgrade Reserve 43690 to "A" Class	J769298	01/06/2006	Silverton Crescent	67.3723 Ha	BG32 (2) (10) 3.36 and 1.8, BG33 (2) 3.36 and 4.36
43827	Lot 2054 on Deposited Plan 193036	01350-1997-01RO	3108-809	Amendment of Reserve to To comprise Lot 301 on Deposited Plan 50569 In lieu of Lot 2054 and its area being decreased to 7466 square metres.	J753521	22/05/2006	Dunkeld Drive	7466 sqm	BG32 (10) 1.3
44953	Lot 2055 on Deposited Plan 193036	01350-1997-01RO	3108-810	Amendment of Reserve to To comprise Lot 300 on Deposited Plan 193036 and its area being increased to 122 square Metres	J753520	22/05/2006	Dunkeld Drive	122 sqm	BG32 (10) 1.3

2005FOO2639V01

Hi Jen,
Can you please update our forecasts to show changes to 143690?
Thanks,
Sophie 11/9/06