


RESERVE ACTION SHEET - CONSERVATION RESERVES

RESERVE No. 44414

REASON FOR ACTION

- Creation of a Class C 5(g) reserve vested in the National Parks and Nature Conservation Authority for the purpose of *Conservation and Radio Facilities*. Area: 1.7123 ha
- The reserve, formerly used for radio transmission by the Dept of Civil Aviation, is of high value to conservation, environmental education, nature study and ecotourism. It is contained within EPA System 6 Recommendation M61 and adjoins Alfred Cove Nature and the Swan Estuary Marine Park. The area is of international significance for transequatorial migratory wading birds.
- Gazettal date: 3 September 1996
- Plans at folios: 205-207

	OFFICER	ACTION	
1	RESERVES	<ul style="list-style-type: none"> - Fill in above details _____ - Attach copies of gazettal notices to file _____ 	
2	INDEX CLERK, RECORDS	<ul style="list-style-type: none"> - Index reserve's name _____ - Index reserve's number _____ 	
3	RESERVES CLERK	Send copies of gazettal notices and Map to: <ul style="list-style-type: none"> - Clerk, Woodvale _____ - District Manager, <i>Perth</i> _____ - Regional Manager, <i>Swan</i> _____ 	
4	CONSERVATION-ESTATE OFFICER	To note: <i>JG</i>	
5	LAND-ACQUISITIONS OFFICER	To note: <i>JE</i>	
6	MANAGER, PLANNING & VISITOR SERVICES	To note:	
7	DIRECTOR, NATURE CONSERVATION/ NATIONAL PARKS	To note:	



LA202

LAND ACT 1933
ORDERS IN COUNCIL
(Vesting of Reserves)

By the direction of His Excellency the Governor under Section 33(2), the following reserves have been vested.

DOLA File 3471/953v2

Reserve No 44414 (Swan Location 5519) vested in the National Parks and Nature Conservation Authority for the designated purpose of "Conservation and Radio Facilities".

Local Authority—City of Melville.

DOLA File 2946/994

Reserve No 44452 (Cossack Lot 446) vested in the Shire of Roebourne for the designated purpose of "Historic Wharf, Civic and Community Purposes" with power, subject to the approval in writing of the Minister for Lands to each and every lease or assignment of lease being first obtained, to lease the whole or any portion thereof for any term not exceeding twenty one (21) years from the date of the lease.

DOLA File 1946/996

Reserve No 44445 (Pinjarra Lots 218 and 359) vested in the Shire of Murray for the designated purpose of "Recreation".

DOLA File 808/989

Reserve No 42000 (Hampton Location 221) vested in the City of Kalgoorlie-Boulder for the designated purpose of "Sewage Treatment Plant" with power, subject to the approval in writing of the Minister for Lands to each and every lease or assignment of lease being first obtained, to lease the whole or any portion thereof for any term not exceeding twenty one (21) years from the date of the lease.

DOLA File 2305/994.

Reserve No 44430 (Eucla Lot 223) vested in the Western Australian Fire Brigades Board for the designated purpose of "Fire Station Site."

Local Authority—Shire of Dundas.

DOLA File 10735/899

Reserve No 6869 (Plantagenet Location 7698) vested in the Shire of Albany for "Recreation and Community Purposes" with power, subject to the approval in writing of the Minister for Lands to each and every lease or assignment of lease being first obtained, to lease the whole or any portion thereof for any term not exceeding twenty one (21) years from the date of the lease.

DOLA File 3880/964v6

Reserve No 38991 (Ashburton Locations 128 and 148, De Witt Location 190, Gregory Location 61, North Location 14 and Peawah Location 33) vested jointly in the Water Corporation and the Water and Rivers Commission for the designated purpose of "Water Supply".

Local Authority—Shire West Pilbara.

DOLA File 1433/996

Reserve No 44422 (Marble Bar Lot 316) vested in the Shire of East Pilbara for "Tourism and Related Activities" with power, subject to the approval in writing of the Minister for Lands to each and every lease or assignment of lease being first obtained, to lease the whole or any portion thereof for any term not exceeding twenty one (21) years from the date of the lease.

the split is working well!

JOHN PRITCHARD

LA701

LAND ACT 1933
RESERVATION NOTICES

Made by His Excellency the Governor under Section 29.

The Crown Lands described below have been set apart as public reserves.

DOLA File 3471/953v2

Reserve No. 44414 comprising Swan Location 5519 with an area of 1.7123 Hectares on Diagram 63250 for the designated purpose of "Conservation and Radio Facilities".

Public Plan: BG34 (10) 20.52 & 20.53, Burke Drive.

Local Authority—City of Melville

DOLA File 2946/994

Reserve No. 44452 comprising Cossack Lot 446 with an area of 2330 square metres on Land Administration Diagram 92377 for the designated purpose of "Historic Wharf, Civic and Community Purposes".

Public Plan: Cossack Townsite, Cossack Road.

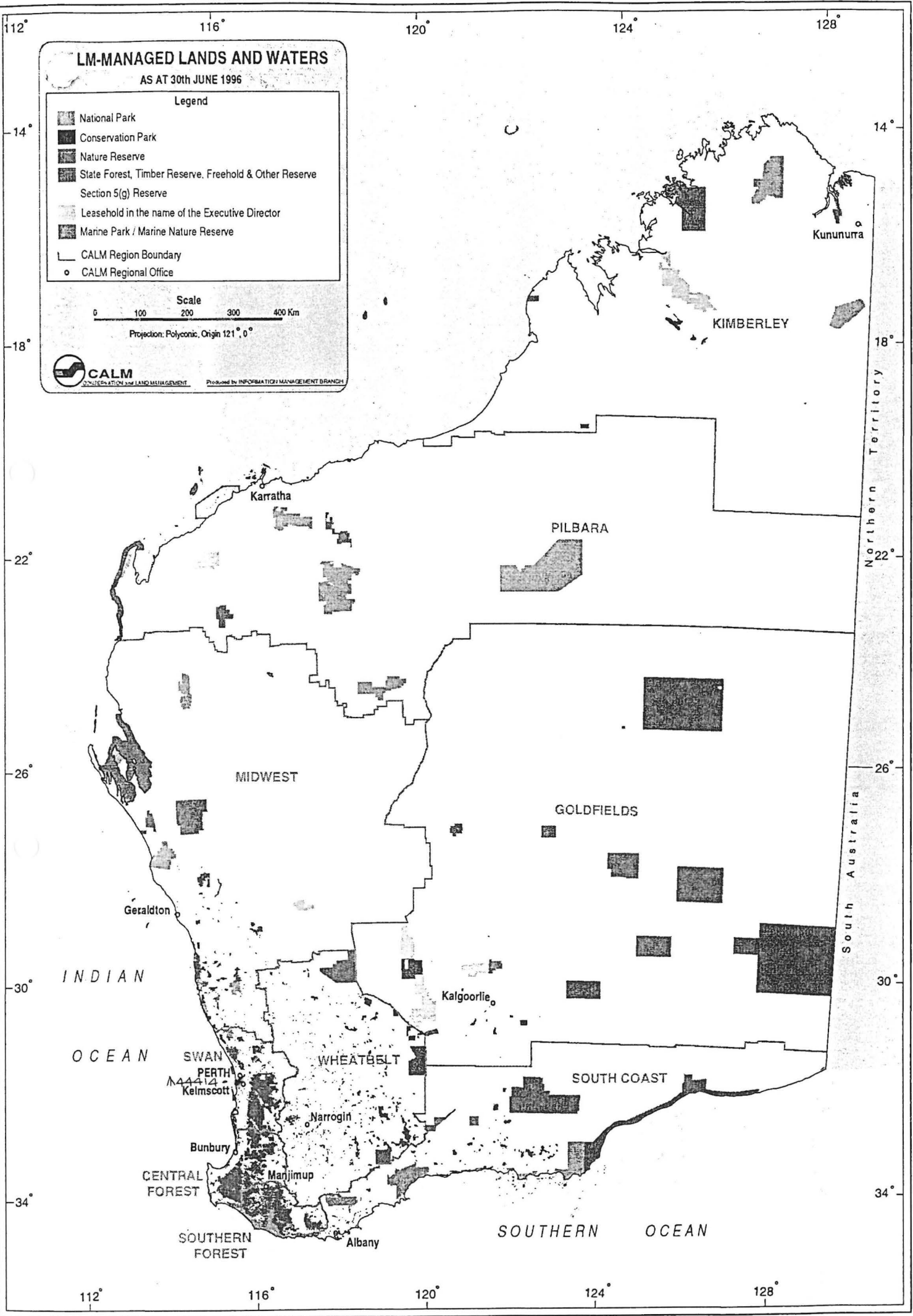
Local Authority—Shire of Roebourne.

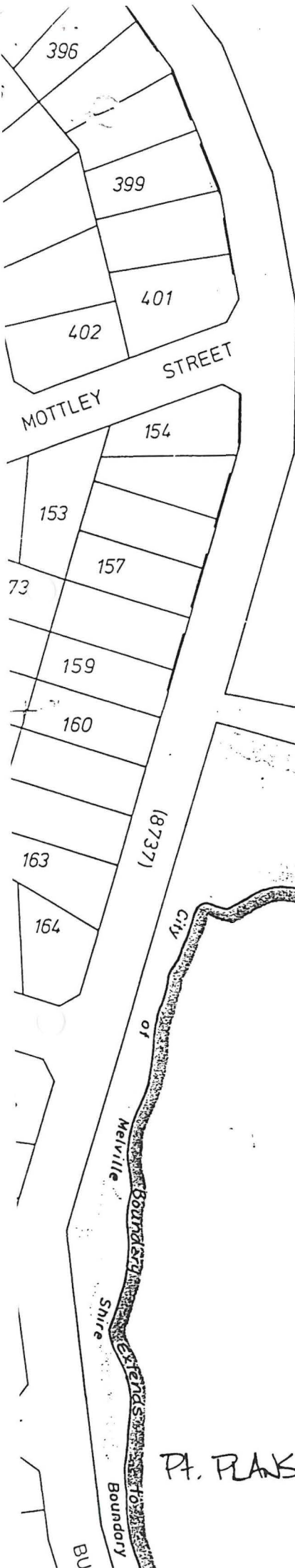
9.9.96.

3. Mr. Collins - for litho pl.

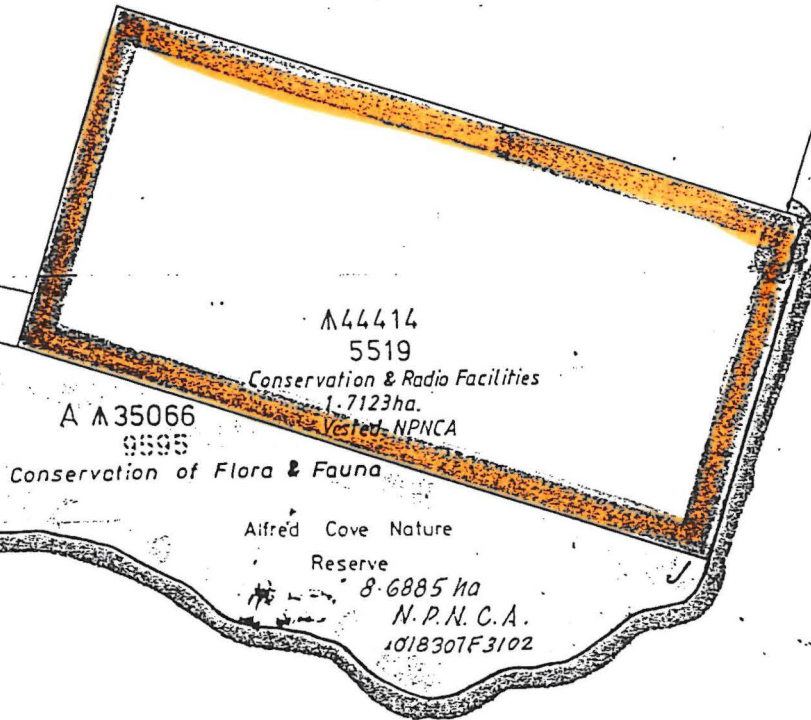
SC

10.9.96





Troy Park



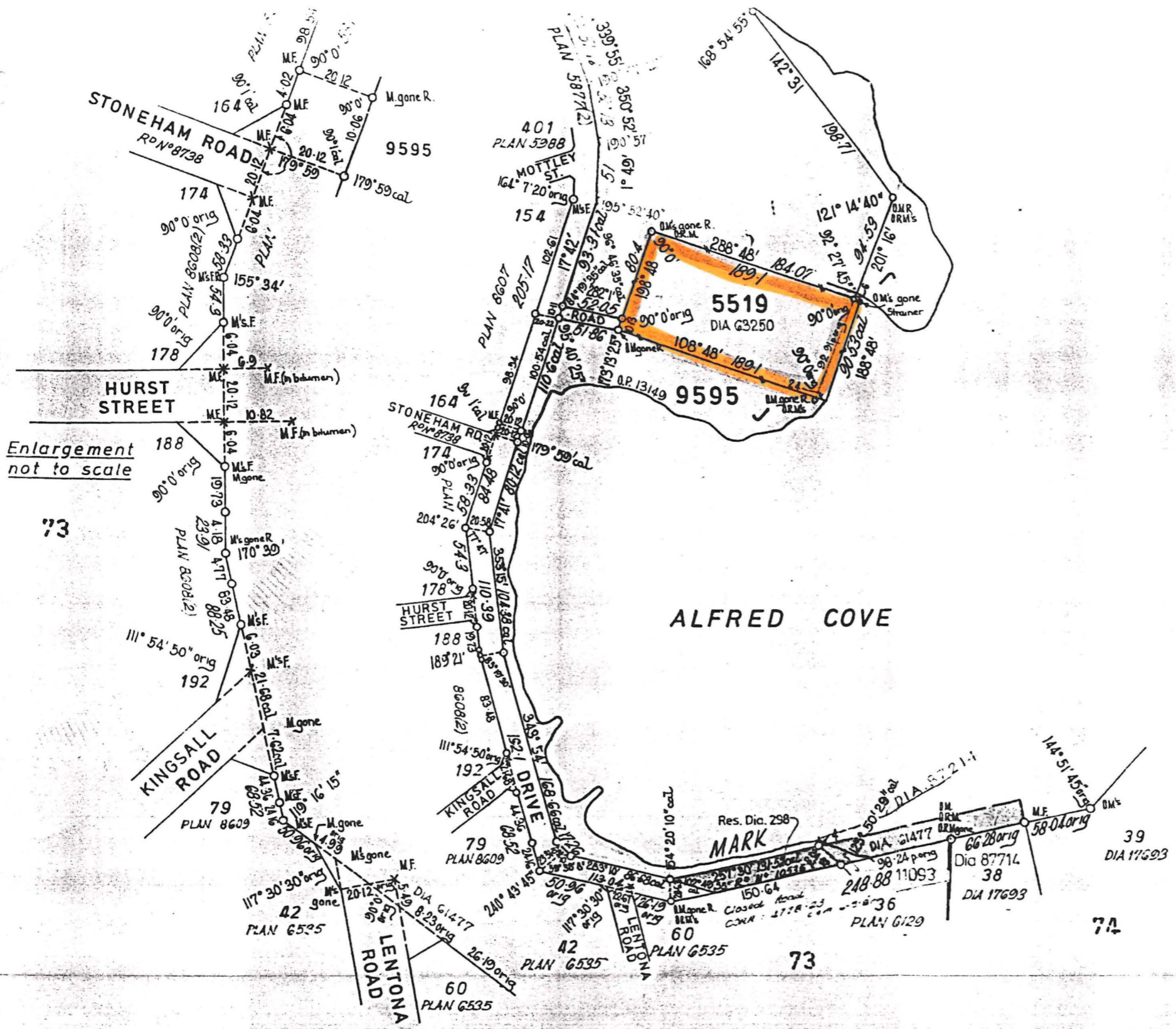
PT. CLASS 'A' MARINE RESERVE N°4
 'Swan Estuary Marine Park'
 N.P.N.C.A.

SWAN RIVER

027715 F 4101

PT. PLANS BG 34/1016, 1017
 FEETH (2)

ALFRED COVE



Enlargement
not to scale

supersedes Pt. Dia. 63260

LAND DISTRICT SWAN	LOCS 5555 (PTAM 24063) & 9595	FILE No. 3032177
		SCALE 1:4000 All measurements in metres
SURVEYOR'S CERTIFICATE I hereby certify that this survey was performed by me personally (or under my personal supervision, inspection and field check), in strict accordance with the Licensed Surveyors (Guidance of Surveyors) Regulations, 1961.	Azimuth observed at or assumed from <u>OP 13149</u>	Calc. Bk. No. <u>M. Van Woert 13</u> Fol. <u>95</u>
	Date of marking <u>11-5-1977</u>	Compared with F.B. <u>M. Van Woert 28/10/77</u>
Licensed Surveyor <u>F.J. Le Faucheur</u> Date <u>8-12-1977</u>	Surveyor <u>F.J. Le Faucheur</u>	Account No. <u>STAFF</u>
	Field Book No. <u>56</u> Page <u>1-14</u>	Examined <u>Living 1/1/77</u>
	Cadastral Plan <u>F26-4</u>	Original plan passed
	Reference	<u>Asst. Inspector of Plans and Surveys</u>
	Plan Drawn <u>B Taylor</u> Date <u>24-8-77</u>	Date <u>8-3-1978</u>
		SURVEY APPROVED <u>M. Van Woert</u> Surveyor General
		Recorded on Public Plan <u>St Pauls 16/12/77</u>
		Registered On Key Plan <u>F26-4</u> <u>6-9-1977</u> Custodian of Plans
		DEPT. OF LANDS AND SURVEYS PLAN No 14086

