

RESERVE ACTION SHEET - CONSERVATION RESERVES

RESERVE No. 44685 & 44686

REASON FOR ACTION

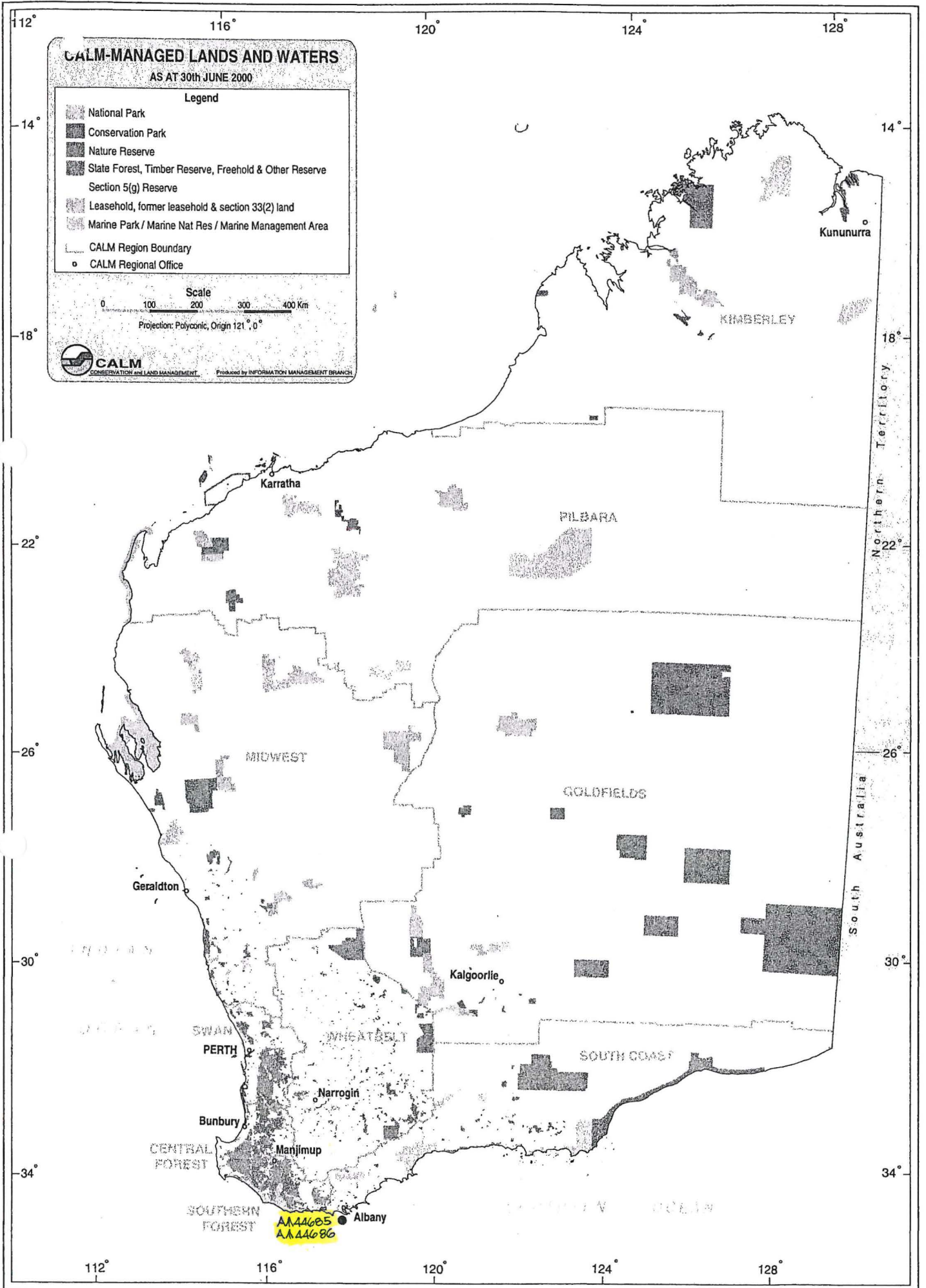
The creation of a 5(1)(h) reserve for the purpose 'Conservation, Navigation, Communication, Meteorology and Survey' and the creation of a new nature reserve for the purpose 'Conservation of Flora and Fauna', both vested in the Conservation Commission.

Area: 0.08 & 99.1 hectares

Due to increasing use of satellite aided navigation and AMSA'S desire to rationalise it's property holdings the Commonwealth has been divesting properties containing lighthouses and marine navigational aids. Reserve 44685 on Eclipse Island is a former AMSA property which will be leased back to AMSA to permit continued operation of lighthouse facilities. Reserve 44686 on Escape Island is a former AMSA property, which will now be managed as a nature reserve.

- Date of DOLA's advice: 1 December 2000 See folio: 16,15
- Plans at folios: 24 -20 incl

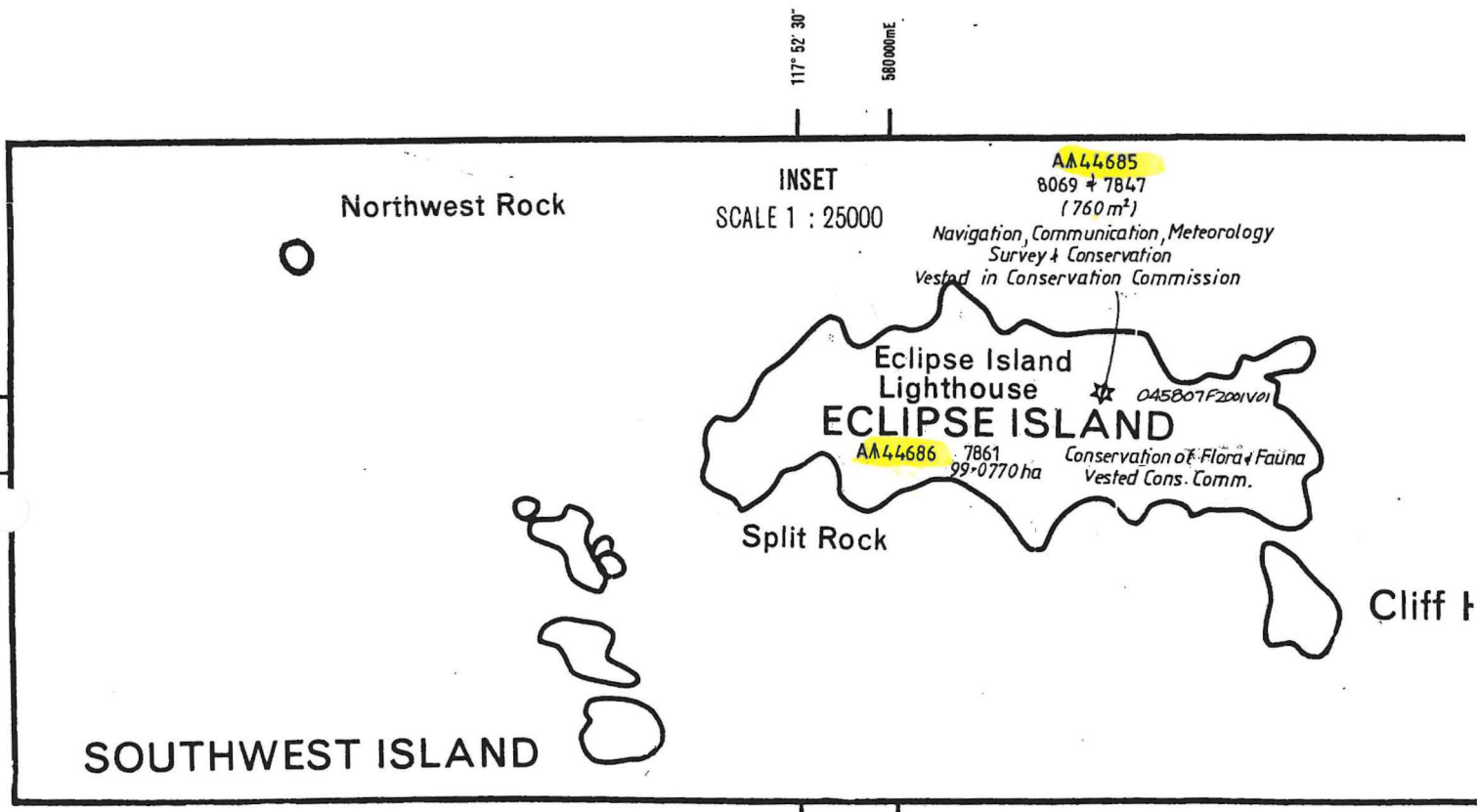
OFFICER	ACTION	
1 CONSERVATION ESTATE OFFICER	<ul style="list-style-type: none"> - Fill in above details - Attach copies of DOLA's advice to file <p style="margin-top: 10px;">Send copies of advice & maps to:</p> <ul style="list-style-type: none"> - Lisa Wright, Woodvale - District Manager, Albany - Regional Manager, Albany <p>Recommended IUCN classification:</p>	<div style="margin-bottom: 10px;">_____ /</div> <div style="margin-bottom: 10px;">_____ /</div> <div style="margin-bottom: 10px;">_____ /</div> <div style="margin-bottom: 10px;">_____ V</div>
2 LAND ACQUISITIONS OFFICER	To note:	_____
3 MANAGER, PLANNING & VISITOR SERVICES	To note & approve IUCN classification:	_____
4 DIRECTOR, NATURE CONSERVATION/ NATIONAL PARKS	To note:	_____
5 INDEX CLERK, RECORDS	To note:	_____
6 CONSERVATION ESTATE OFFICER	Attach copy of Reserve Details to inside cover of new file	_____



SOUTHERN OCEAN

ALBANY & ENVIRONS 10000 2.8

STONY ISLAND



PAG DOLA PLAN
 ALBANY N.W & S.W.
 (2427-1-NW)
 SCALE 1:25000

shown on this map should not be used for legal purposes,
 but reference made to original documents.

**Customer Advices for Reserve Actions
1/06/2001 - 30/06/2001**

1/06/2001 - 30/06/2001

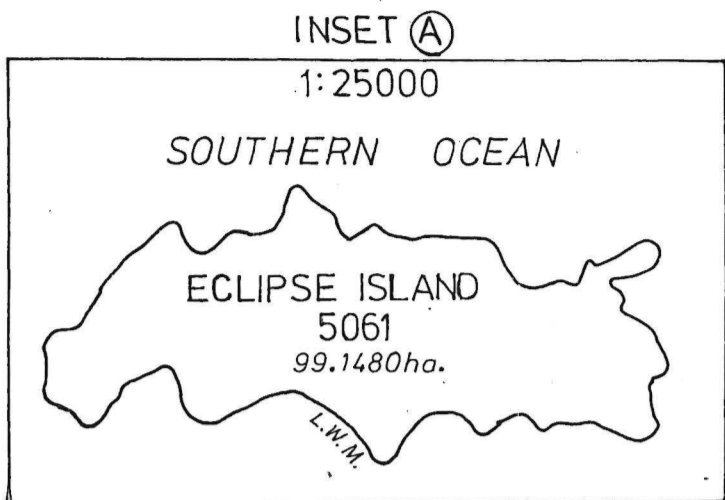
Reserve No.	Land Description	DOLA File No.	Volume/Folio	Action	Document No.	Registered	Street Name	Area	Public Plans
18571	De Witt District	11765-1904-07RO	0000-000	Amendment of Reserve to To include De Witt Location 547 on Land Administration Miscellaneous Diagram E80, its area remaining unaltered at 258.4461 ha.	H602796	21/11/2000		0 sqm	
37338	Gascoyne Location 303 on Land Administration Diagram 73804		3060-582	Amendment of Reserve to To include 820 square metres of UCL formerly excised from Reserve 24869 by Section 9 (a) Reserves Act 1994, the area of Reserve 37338 now increased to 1225 square metres.	H612391	01/12/2000		0 sqm	
37383	Gascoyne Location 302 on Land Administration Diagram 73803		3060-581	Amendment of Reserve to To include 663 square metres of UCL formerly excised from Reserve 24869 by Section 9(b) Reserves Act 1994, the area of Reserve 37383 now increased to 1068 square metres.	H612354	01/12/2000		0 sqm	
41683	Peel Estate Lot 1360 Peel Estate Lot 1361 Peel Estate Lot 1412 Peel Estate Lot 1413		3093-293	Amendment of Reserve to To comprise Peel Estate Lot 1361 on Land Administration Diagram 89487 and Peel Estate Lot 1422 on Land Administration Plan 19530 in lieu of Peel Estate Lots 1360, 1412 & 1413.	H762400	30/05/2001		0 sqm	
41683	Peel Estate Lots 1360 on Land Administration Diagram 89486 and Peel Estate Lot 1361 on Land Administration Diagram 89487		3093-293	Amendment of Reserve to To include Peel Estate Lots 1412 & 1413 and exclude the portion of Peel Estate Lot 1360 as shown on Land Administration Diagram 92771.	H762398	30/05/2001		0 sqm	
43303			3103-646	Revocation of Management Order () for the designated purpose of "".	H612300	04/12/2000		0 sqm	
43303	De Witt Location 320 on Land Administration Diagram 91850		3103-646	Change of Purpose to "Navigation, Communication, Meteorology & Survey."	H612301	04/12/2000		0 sqm	
44669	Meda Location 29 Meda Location 30		3061-299	Reserve Creation for the designated purpose of "Navigation, Communication, Meteorology, Survey and Conservation."	H612380	01/12/2000		0 sqm	
44670	Meda Location 38 on Land Administration Reserve Diagram 1436		3108-297	Reserve Creation for the designated purpose of "Conservation of Flora and Fauna".	H612379	01/12/2000		0 sqm	
44672	De Grey location 141 on Land Administration Diagram 67206		3107-785	Reserve Creation for the designated purpose of "Navigation, Communication, Meteorology, Survey and Conservation."	H612344	04/12/2000		0 sqm	
44676	Sussex Location 5383 on Land Administration Diagram 71570		3121-246	Reserve Creation for the designated purpose of "Navigation, Communication, Meteorology, Survey and Conservation."	H612378	01/12/2000		0 sqm	
44685	Plantagenet Location 8069 on Land Administration Diagram 95010 Plantagenet Location 7847 on Land Administration Miscellaneous Diagram 547		3118-238	Reserve Creation for the designated purpose of "Navigation, Communication, Meteorology, Survey and Conservation."	H612432	04/12/2000	Eclipse Island	0 sqm	
44686	Plantagenet Location 7861 on Land Administration Reserve Diagram 1439		3107-835	Reserve Creation for the designated purpose of "Conservation of Flora and Fauna".	H612433	04/12/2000	"	0 sqm	

LCM X
 X
 CMM
 X
 CMM
 X
 LCM
 X
 M X
 LCM X
 LCM X
 M X
 X
 LCM X
 X

S(T) + 2R
 16

City of Albany 1/6/01 - 30/6/01

29986		02538-1969-01RO	3108-101	Revocation of Management Order (City of Albany of York Street Albany) for the designated purpose of ""	H647369	17/01/2001	Gordon & O'Connell Streets	2024 sqm	BK25 (2) 10.40
29986		02538-1969-01RO	3108-101	Management Order to City of Albany of York Street Albany To be used for "Drainage" only for the designated purpose of ""	H647370	17/01/2001	Gordon & O'Connell Streets	2024 sqm	BK25 (2) 10.40
30864		00648-1971-01RO	3009-383	Revocation of Management Order (City of Albany of York Street Albany) for the designated purpose of ""	H647344	17/01/2001	Wright Street	3361 sqm	Albany (2) 13.07
30864		00648-1971-01RO	3121-737	Management Order to City of Albany of York Street Albany To be used for "Drain" only for the designated purpose of ""	H647345	17/01/2001	Wright Street	3361 sqm	Albany (2) 13.07
32107		03156-1969-01RO	3030-92	Revocation of Management Order (City of Albany of York Street Albany) for the designated purpose of ""	H655868	30/01/2001	Milpara Way	8069 sqm	BK26 11.07
32107		03156-1969-01RO	3030-92	Management Order to City of Albany of York Street Albany To be used for "Public Recreation" only for the designated purpose of ""	H655870	30/01/2001	Milpara Way	8069 sqm	BK26 11.07
32177		04524-1923-01RO	3043-770	Revocation of Management Order (City of Albany of York Street Albany) for the designated purpose of ""	H655844	30/01/2001	Cape Riche Road	2700 sqm	Kalga Townsite
32177		04524-1923-01RO	3121-725	Management Order to City of Albany of York Street Albany To be used for "Parklands" only for the designated purpose of ""	H655846	30/01/2001	Cape Riche Road	2700 sqm	Kalga Townsite
32523		00302-1968-01RO	3101-60	Revocation of Management Order (City of Albany of York Street Albany) for the designated purpose of ""	H656119	30/01/2001	Baker Street North	2.1271 Ha	Albany 92) 14.11 & 14.12
32523		00302-1968-01RO	3101-60	Management Order to City of Albany of York Street Albany To be used for "Public Recreation" only for the designated purpose of ""	H656121	30/01/2001	Baker Street North	2.1271 Ha	Albany 92) 14.11 & 14.12
32597		03346-1969-01RO	3092-872	Revocation of Management Order (City of Albany of York Street Albany) for the designated purpose of ""	H655862	30/01/2001	Marine Terrace, Queen Street	9811 sqm	Albany (2) 10.40
32597		03346-1969-01RO	3092-872	Management Order to City of Albany of York Street Albany To be used for "Public Recreation" only for the designated purpose of ""	H655864	30/01/2001	Marine Terrace, Queen Street	9811 sqm	Albany (2) 10.40
33006		04937-1965-01RO	3082-870	Revocation of Management Order (City of Albany of York Street Albany) for the designated purpose of ""	H655903	30/01/2001	Bayonet Head Road	9611 sqm	Albany (2) 13.09
33006		04937-1965-01RO	3121-731	Management Order to City of Albany of York Street Albany To be used for "Public Recreation" only for the designated purpose of ""	H655904	30/01/2001	Bayonet Head Road	9611 sqm	Albany (2) 13.09
44685		7849-1922-01RO	3118-238	Management Order to Conservation Commission of Western Australia C/- Department of Conservation and Land Management Locked Bag 104 Bentley Delivery Centre COMO W.A 6152 for the designated purpose of "Navigation, Communication, Meteorology, Survey and Conservation"	H651924	23/01/2001	Eclipse Island	0.076 Ha	Albany NW & SW (25)
44690		06032-1913-01RO	3089-188	Management Order to Conservation Commission of Western Australia C/- Department of Conservation and Land Management Locked Bag 104 Bentley Delivery Centre COMO W.A 6152 for the designated purpose of "Navigation, Communication, Meteorology, Survey and Conservation"	H651923	23/01/2001		0.0478 Ha	Breaksea NW (25)
46316	Plantagenet Location 8093 on Office of Titles Plan 24061	01886-2000-01RO	3122-010	Reserve Creation for the designated purpose of "Public Recreation".	H555527	20/09/2000	Mc Gonnell Road	884 sqm	BK 26 (2) 09.08



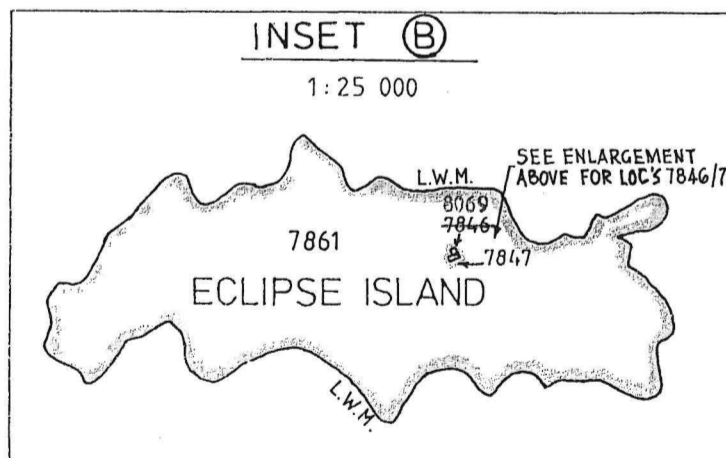
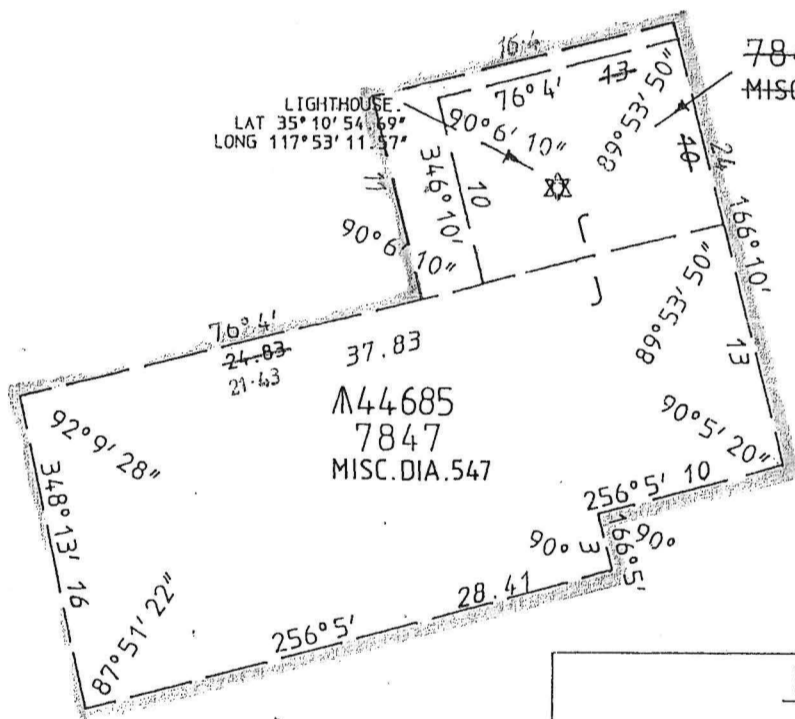
FORMERLY PART LOCATION 5061
- HEREON INSET A

INSET FOR GRAPHIC OF UNDERLYING
TENURE BEING PLANTAGENET LOC'N
5061, SUPERSEDED BY LOCATIONS
(7846 & 7847) A44685 & 7861(A44686)
8069

*Probably didn't need
this and it's in Title.
957/83.*

7861
HEREON INSET B

ECLIPSE



IN ORDER FOR DEALINGS


Subject to

*Revestment Action
C/T. 957/83 then
App'n & forclt. for Loc 7861*

[Signature] 1.11.00
For Authorised Land Officer Date



Plantagenet Location 7861 created on this diagram.
Water lines on this diagram do not depict an exact cadastral boundary.



RESERVE No. (INSET B) A44686		AREA abt. 99.0770 ha. 99.0720 ha	FILE No. 7849/922
Purpose Conservation of Flora and Fauna			SCALE 1:400 All measurements in metres
DISTRICT PLANTAGENET		Gazetted Page	
Public Plan ALBANY (25) NW & SW. (INSET)		Recorded on Public Plan	
Reference Page		Registered C.FIORENTINO Date 24/01/1997	
Prepared by C.FIORENTINO Date 24/01/1997		For Manager Statutory Services	
Checked <i>[Signature]</i> Date 29.1.97		Survey Index Plan ALBANY (25) NW. & SW.	
Approved <i>[Signature]</i> Date 4.2.97		DEPT. OF LAND ADMINISTRATION	
		RESERVE	
		DIAGRAM No 1439	
SUBJECT TO SURVEY AMENDMENTS			
Gazette	Page	Initials	
DOC H 612430	REVESTED	E. M.	
DOC H 612433	A 44686 CREATED	E. M.	