

RESERVE ACTION SHEET - CONSERVATION RESERVES

RESERVE No. 44838

REASON FOR ACTION

- Amendment to class C Reserve No. 44838, set aside under the care, control and management of the NPNCA for the purpose 'Conservation of Flora and Fauna'. Area: 32.1631 hectares.
- The area of Reserve No. 44838 has been amended from 1.04 hectares to 32.16 hectares as a result of the addition of Wellington Location 5907, which was created as a condition of subdivision under section 20A of the *Town Planning and Development Act*.
- Date of DOLA's advice: 26 October 1999 See folio: 58
- Plans at folios: 59 & 60

OFFICER	ACTION
<p>1 CONSERVATION ESTATE OFFICER ^{CB.}</p>	<p>- Fill in above details ✓</p> <p>- Attach copies of DOLA's advice to file ✓</p> <p>Send copies of advice & maps to:</p> <ul style="list-style-type: none"> - Lisa Wright, Woodvale _____ - District Manager, Busselton _____ - Regional Manager, Bunbury _____ <p>IUCN classification: 1a</p> <p>To note: <i>Robert</i></p>
<p>2 INDEX CLERK, RECORDS</p>	<p>Index reserve's name _____</p> <p>Index reserve's number _____</p>
<p>3 LAND ACQUISITIONS OFFICER</p>	<p>To note: <i>Lynday 16/12/99</i></p>
<p>4 MANAGER, PLANNING & VISITOR SERVICES</p>	<p>To note:</p>
<p>5 DIRECTOR, NATURE CONSERVATION/ NATIONAL PARKS</p>	<p>To note:</p>

**Customer Advices for Reserve Actions
1/10/1999 - 31/10/1999**

Shire of Busselton 1/10/1999 - 31/10/1999

Reserve No.	Land Description	DOLA File No.	Volume/Folio	Action	Document No.	Lodge Date	Street Name	Area	Public Plans
44838	Sussex Locallon 5015 on Office of Titles Plan 85801	01571-1995-01RO	3105-790	Amendment of Reserve to To Include Wellington Locallon 5907 on Office of Titles 18664 Its area being increased to 32.1631 hectares	h260915	26/10/99	Forrest Beach Road	32.1631	BF30 (2) 6.1

+ 31.1213

Tennis a'base amended 4/11/11










(p. 52 refers)

C. Bathgate 15/11/99
~~1/ Graham Hoare~~
 * For plan, please

CALM-MANAGED LANDS AND WATERS

AS AT 30th JUNE 1998

Legend

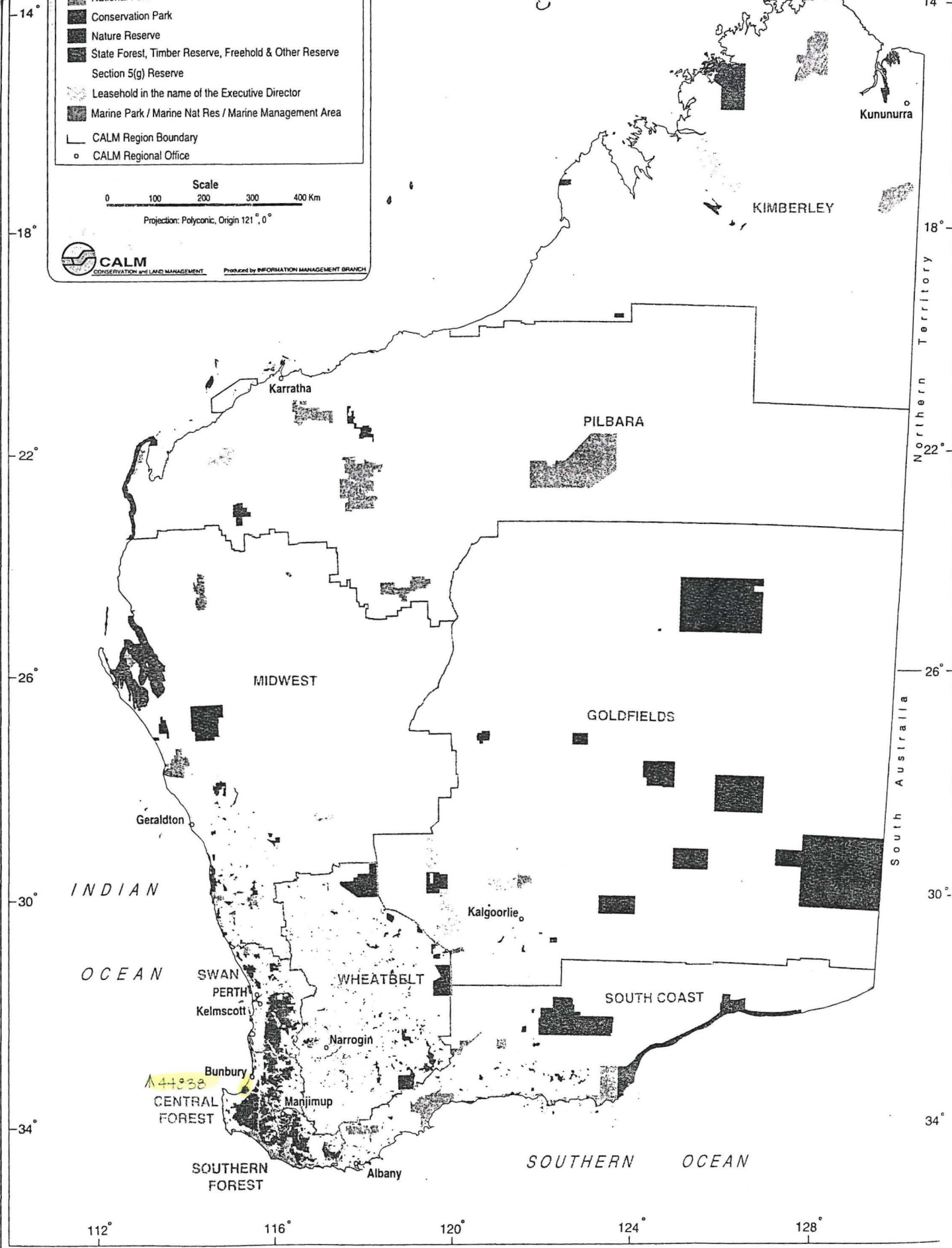
-  National Park
-  Conservation Park
-  Nature Reserve
-  State Forest, Timber Reserve, Freehold & Other Reserve
-  Section 5(g) Reserve
-  Leasehold in the name of the Executive Director
-  Marine Park / Marine Nat Res / Marine Management Area
-  CALM Region Boundary
-  CALM Regional Office

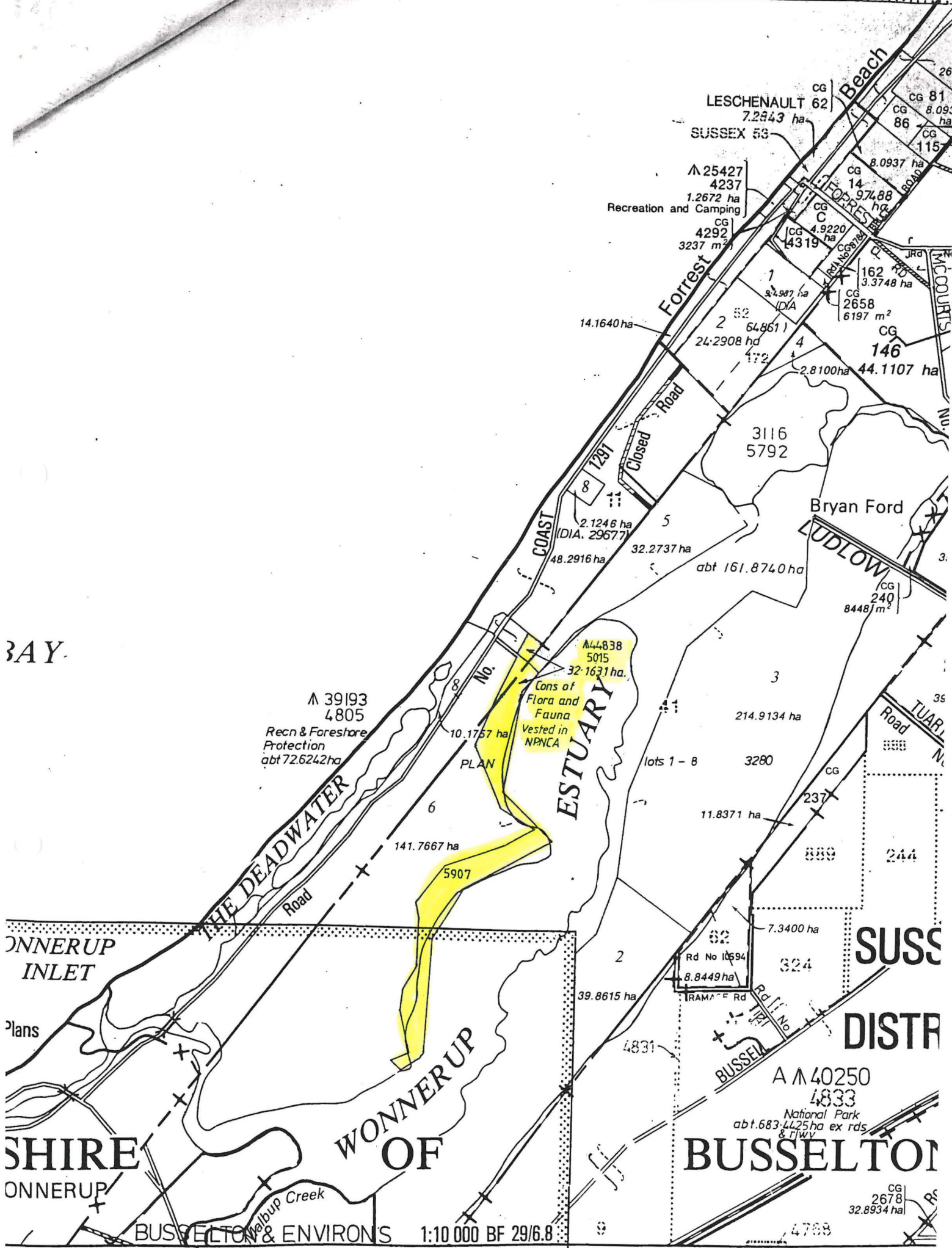
Scale
0 100 200 300 400 Km

Projection: Polyconic, Origin 121°, 0°



Produced by INFORMATION MANAGEMENT BRANCH





WONNERUP BAY

WONNERUP INLET

SHIRE OF WONNERUP

BUSSELTON & ENVIRONS 1:10 000 BF 29/6.8

32.1631 ha
Cons of Flora and Fauna Vested in NPNC

A 40250
4833
National Park
abt. 683.4425 ha ex rds & TWY

BUSSELTON

PLAN: BUSSETON NE (1930-1-NE)
SCALE 1:25 000

354

356

DOLA File: 02714-1996-01RO.

Reserve No 44830 comprising (Port Hedland Lot 2241) with an area of 1.0800 hectares on Land Administration Plan 11920 for the designated purpose of "Recreation" Public Plan/s: BL66 (2) 26.24 Paton Road

Local Authority: Town of Port Hedland.

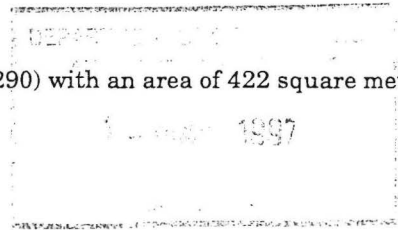
DOLA File: 02491-1996-01RO.

Reserve No 44831 comprising (Cockburn Sound Location 4290) with an area of 422 square metres for the designated purpose of "Drainage"

Section 20A

Public Plan/s: BG32 (2) 07.40 Harlequin Mews

Local Authority: City of Mandurah.



DOLA File: 01571-1995-01RO.

Reserve No 44838 comprising with an area of 1.0418 hectares for the designated purpose of "Conservation of Flora and Fauna"

Section 20A

Public Plan/s: Busselton NE (25) near Forrest Beach Road

Local Authority: Shire of Busselton.

DOLA File: 02516-1996-01RO.

Reserve No 44845 comprising (Guildford Lot 238) with an area of 236 square metres for the designated purpose of "Public Recreation"

Section 20A

Public Plan/s: BG34 (2) 20.31 Claymore Close

Local Authority: Shire of Swan.

DOLA File: 02786-1996-01RO.

Reserve No 44846 comprising (Swan Location 12685) with an area of 1549 square metres for the designated purpose of "Public Recreation"

Section 20A

Public Plan/s: BG35 (1) 38.04 Sherbrooke Retreat and Daintree Loop

Local Authority: Shire of Swan.

DOLA File: 02691-1995-01RO.

Reserve No 44850 comprising (Victoria Location 12066) with an area of 20 square metres on Land Administration Diagram 92439 for the designated purpose of "Protection of Grave"

Public Plan/s: Yuna NE (25) off Wandin Road

Local Authority: Shire of Chapman Valley.

DOLA File: 01175-1996-01RO.

Reserve No 44857 comprising (Cockburn Sound Location 4238) with an area of 240 square metres for the designated purpose of "Water Supply"

Section 20A

Public Plan/s: BG33 (2) 08.21 Juania Place and Primus Place

Local Authority: City of Rockingham.

DOLA File: 00979-1996-01RO.

Reserve No 44858 comprising (Cockburn Sound Location 4231) with an area of 6968 square metres for the designated purpose of "Drainage"

Section 20A

Public Plan/s: BG33 (2) 10.23 Eighty Road and Safety Bay Road

Local Authority: City of Rockingham.

DOLA File: 02176-1996-01RO.

Reserve No 44863 comprising (Swan Location 12655) with an area of 1585 square metres for the designated purpose of "Drainage"

Section 20A

Public Plan/s: BG35 (2) 10.04 Wanneroo Road

Local Authority: City of Wanneroo.

DOLA File: 00842-1997-01RO.

Reserve No 44865 comprising (Swan Location 11985) with an area of 1.8114 hectares as shown bordered pink on Land Administration Diagram No 91590 for the designated purpose of "Landscape Protection"

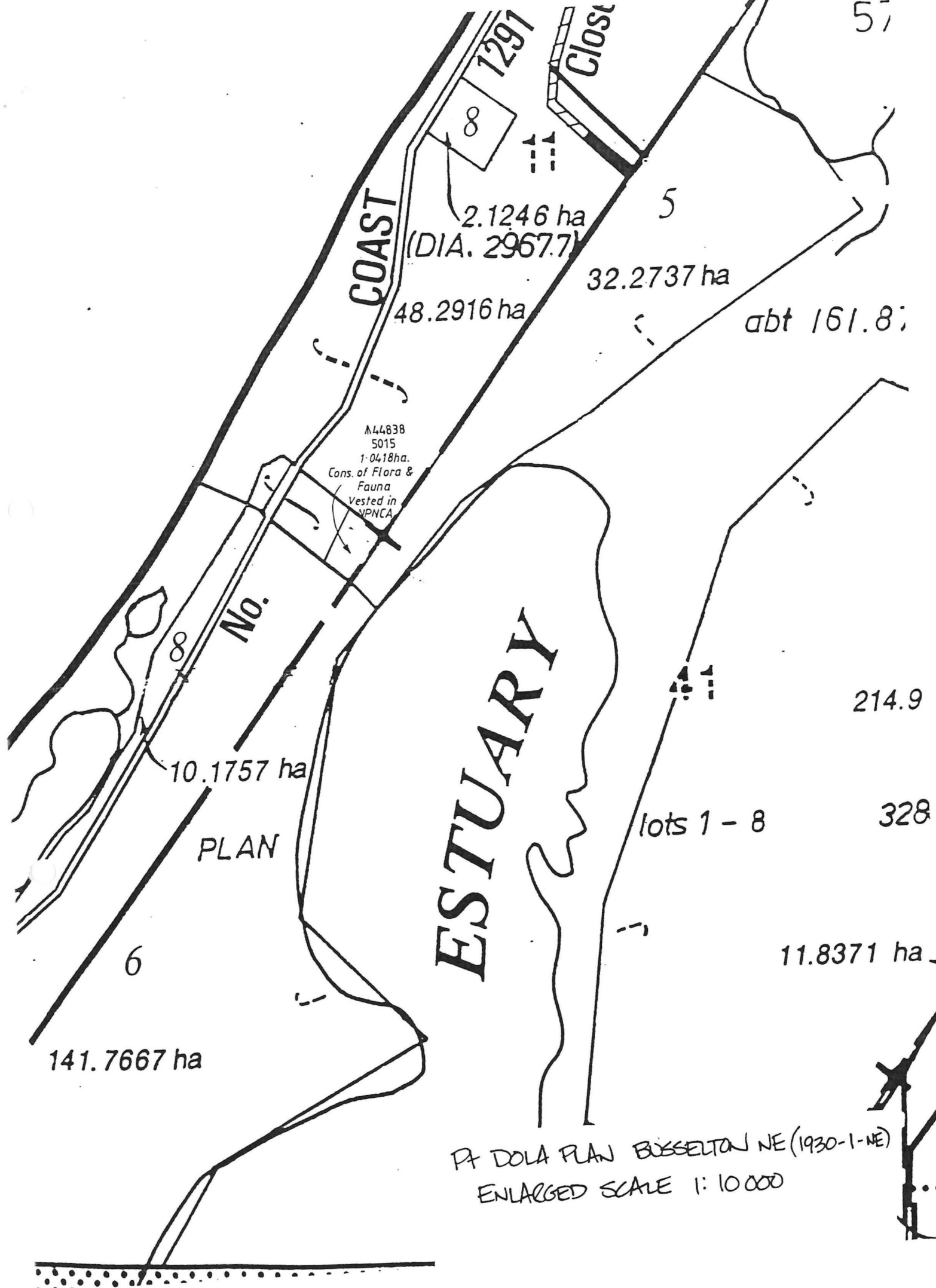
Public Plan/s: BG34 (2) 14.28 and 14.29 Walter Road, Hamer Parade and Eighth Avenue

Local Authority: City of Stirling.

** TO CLERK 040716F3103 ✓ *
for your information*

*SL
DL*



*1. file 2. 16.5.97 A. A. SKINNER 3. no copies for your litho plan
19.5.97*



CALM-MANAGED LANDS AND WATERS

AS AT 30th JUNE 1996

Legend

-  National Park
-  Conservation Park
-  Nature Reserve
-  State Forest, Timber Reserve, Freehold & Other Reserve
-  Section 5(g) Reserve
-  Leasehold in the name of the Executive Director
-  Marine Park / Marine Nature Reserve
-  CALM Region Boundary
-  CALM Regional Office

Scale

0 100 200 300 400 Km

Projection: Polyconic, Origin 121°, 0°



CALM

CONSERVATION AND LAND MANAGEMENT

PROGRAMS IN INFORMATION MANAGEMENT BRANCH

