

DEPARTMENT OF CONSERVATION AND LAND MANAGEMENT  
Parks, Recreation, Planning and Tourism Division  
Locked Bag 104, Bentley Delivery Centre, Bentley 6983

To: District Manager  
Mundaring

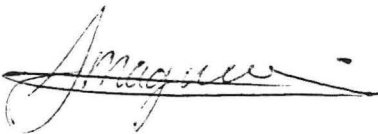
Your Ref:  
Our Ref: 04145F3103  
Enquiries: Jacqui Maguire  
Phone: 9334 0220  
Facsimile: 9334 0253

Subject: **Inkpen Nature Reserve (↑45833) : Amendment to Plan**

Attached, for your information, is a copy of part of a DOLA plan (Chidlow NE 2134-11 NE) that has been amended to show corrections.

Please replace the map previously sent for Inkpen Nature Reserve as the original is incorrect.

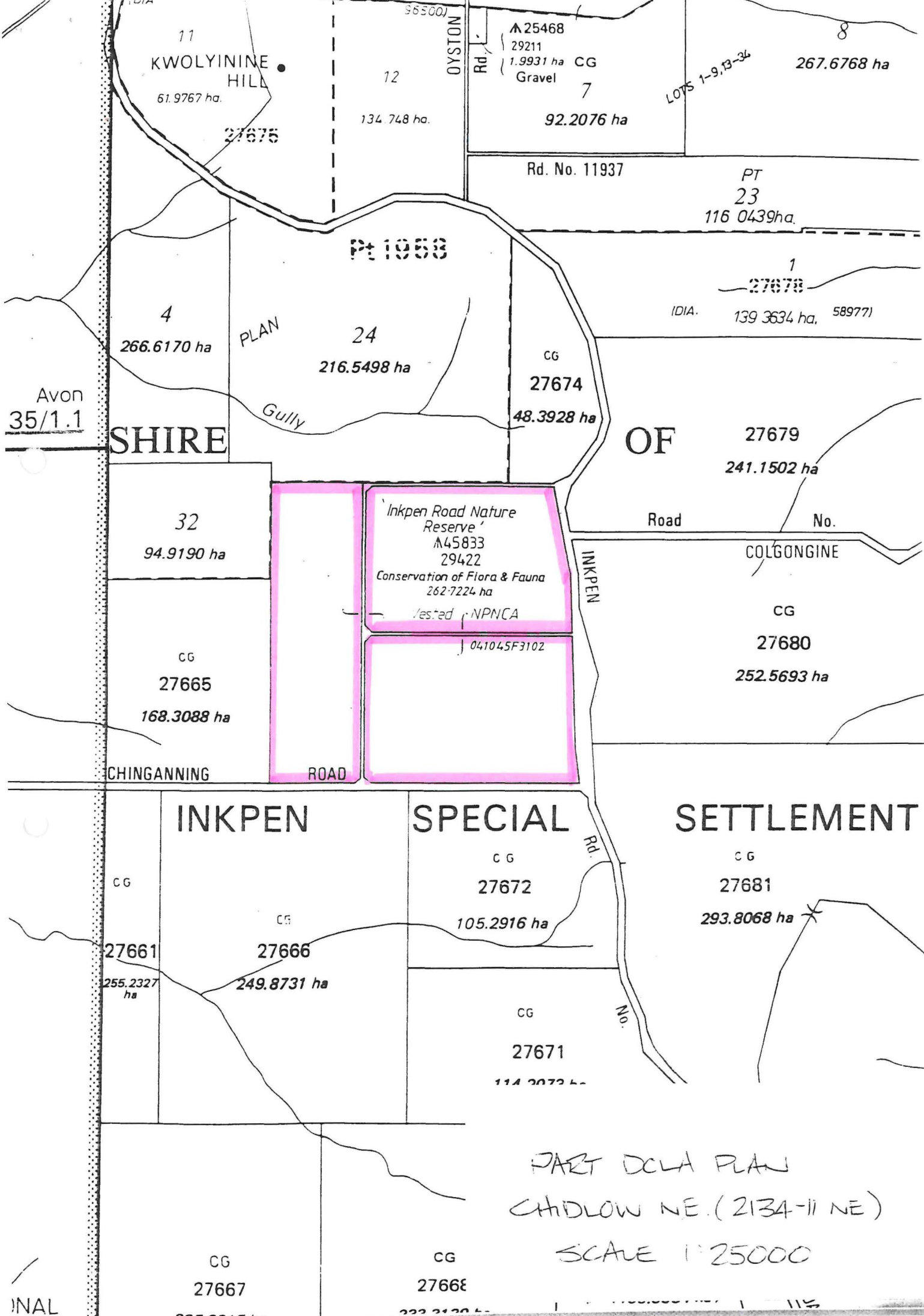
Regards,



Jacqui Maguire  
Reserves Officer

10 October 2000

cc Rob Towers, Kensington  
Lisa Wright, Woodvale



11  
KWOLYININE HILL  
61.9767 ha.  
27675

12  
134.748 ha.

36500)  
OYSTON Rd.  
A 25468  
29211  
1.9931 ha CG  
Gravel  
7  
92.2076 ha

8  
267.6768 ha  
LOTS 1-9, 13-26

Rd. No. 11937  
PT  
23  
116 0439ha.

Avon  
35/1.1

Pt 1053  
PLAN  
4  
266.6170 ha  
24  
216.5498 ha  
CG  
27674  
48.3928 ha  
Gully

1  
27673  
IDIA.  
139 3634 ha, 58977)

SHIRE

OF

27679  
241.1502 ha  
Road  
No.

32  
94.9190 ha  
CG  
27665  
168.3088 ha  
CHINGANNING ROAD

Inkpen Road Nature Reserve  
A 45833  
29422  
Conservation of Flora & Fauna  
262.7224 ha  
Vested NPNC  
041045F3102

COLGONGINE  
CG  
27680  
252.5693 ha

INKPEN SPECIAL SETTLEMENT

CG  
27661  
255.2327 ha  
CG  
27666  
249.8731 ha

CG  
27672  
105.2916 ha  
CG  
27671  
114.2072 ha

CG  
27681  
293.8068 ha

PART DCLA PLAN  
CHIDLOW NE. (2134-11 NE)  
SCALE 1:25000

CG  
27667  
225.0915 ha  
CG  
27668  
222.2122 ha

INAL

**RESERVE ACTION SHEET - CONSERVATION RESERVES**

**RESERVE No. 45833 (unofficially known as Inkpen Nature Reserve)**

**REASON FOR ACTION**

- Creation of a nature reserve (formerly known as Reserve No. 30364), not of class A, vested in the NPNCA for the purpose 'Conservation of Flora and Fauna'. Area: 262.7224 hectares
- The reserve was transferred to CALM from Landcorp as part of the financial settlement for its acquisition of CALM land at Kemerton. The reserve is unique in that it was alienated freehold land that is still in its native state. There are few similar sized reserves of its kind in the surrounding area.
- Date of DOLA's advice: 31 August 1999                      See folio: 37
- Plans at folios: 38 and 39

OFFICER	ACTION
---------	--------

<p>1    <b>CONSERVATION ESTATE OFFICER</b></p>	<p>- Fill in above details          - Attach copies of DOLA's advice to file _____</p> <p>Send copies of advice &amp; maps to:          - Lisa Wright, Woodvale _____          - District Manager, Mundaring _____          - Regional Manager, Swan _____          Rec. IUCN classification:                      <u>1a</u></p> <p>To note: </p>
--	---

<p>2    <b>INDEX CLERK, RECORDS</b></p>	<p>Index reserve's name _____          Index reserve's number _____</p>
---	---

<p>3    <b>LAND ACQUISITIONS OFFICER</b></p>	<p>To note:</p>
--	-----------------

<p>4    <b>MANAGER, PLANNING &amp; VISITOR SERVICES</b></p>	<p>To note &amp; approve IUCN classification:</p>
---	---

<p>5    <b>DIRECTOR, NATURE CONSERVATION</b></p>	<p>To note:</p>
--	-----------------

Customer Advices for Reserve Actions  
1/08/99 - 31/08/99

Shire of Northam 1/08/99 - 31/08/99

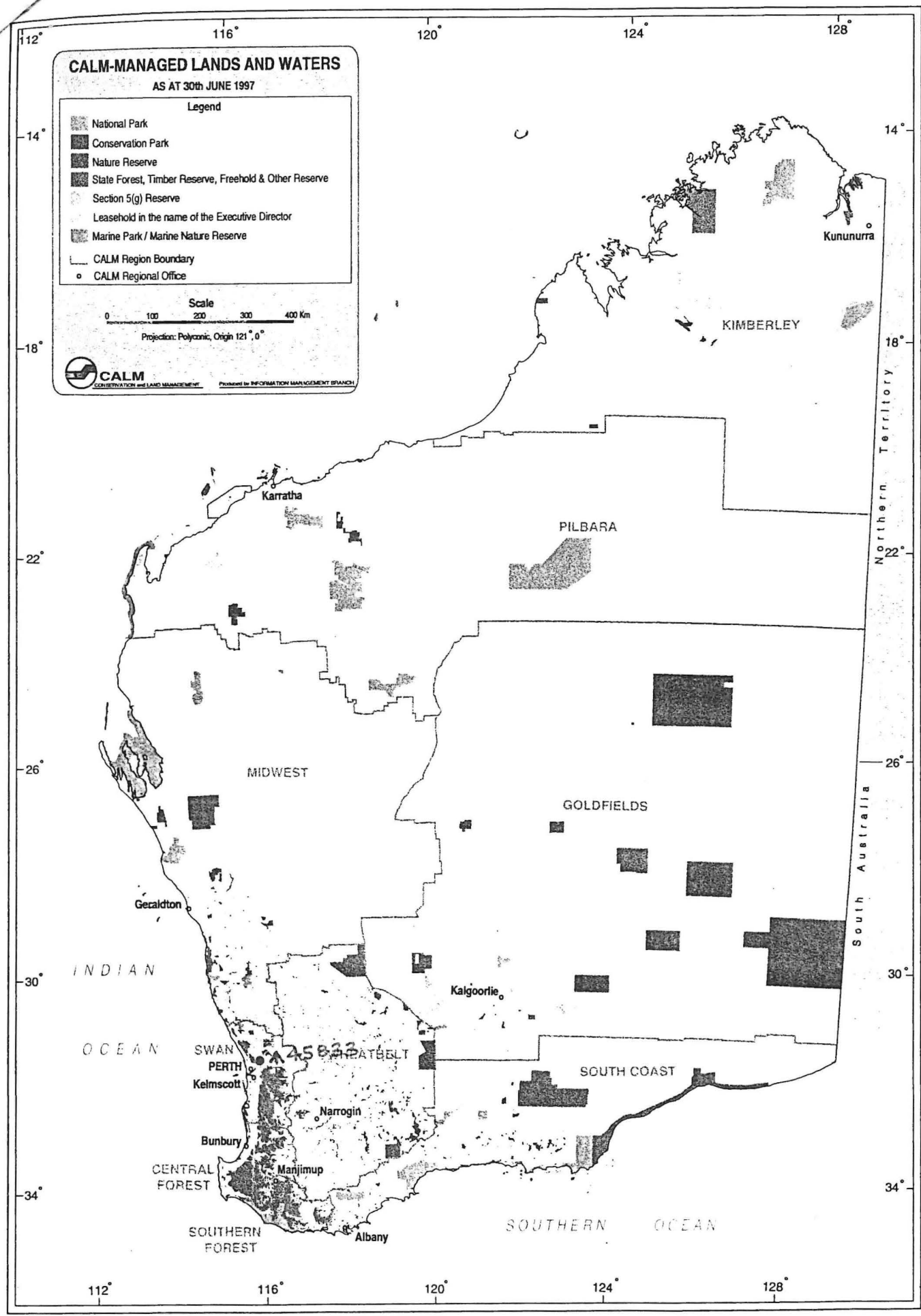
Reserve No.	Land Description	DOLA File No.	Volume/Folio	Action	Document No.	Lodge Date	Street Name	Area	Public Plans
45833	Avon Locallon 29422	00556-1970-02RO	3115-447	Reserve Creation for the designated purpose of "Conservation of Flora and Fauna".	H210232	31/08/99	Inkpen Road	262.7224 Ha	Chidlow NE 25,000

previously  
Loc. 29014  
(↑ 30364)  
TENNIS d'base updated  
4/9/99

PLAN AMENDED &  
RECORDS AMENDED  
R. Beattie  
7-10-99

1/ Mr Hogate, IMB  
 a) For Plan  
 b) To amend your records,  
 please.

C. Bathgate 24/9/99.



119.2735 ha

Pt 1053

386  
482  
4

266.6170 ha

386  
477  
24

216.5498 ha

386  
476

27674  
48.3928 ha

Muranine

Avon

1:10 000 BH 35/1.1

Gully

SHIRE

Enlarged Plans

386  
510  
32

94.9190 ha

386  
511

27665

168.3088 ha



INKPEN

CHINGANNING

ROAD

INKPEN

SPECIAL

Gully

C.G.

27672

105.2916 ha

C.G.

27661

255.2327 ha

386  
445

27666

249.8731 ha

386  
447

27671

114.2073 ha

Rd.

No.

CG

27667

225.9815 ha

CG

27668

233.3139 ha

ning

Bakewell

1:10 000 BH 34/1.8

Gully

CHIDLON N.E.

1:25000

WOOTATING