

45915

Western Australia

Reserves (National Parks, Conservation Parks, Nature Reserves and Other Reserves) Act 2004

(No. 66 of 2004)

CONTENTS

Part 1 — Preliminary

1.	Short title	2
2.	Commencement	2
3.	Terms used in this Act	2
4.	Plans and diagrams	3
5.	Registrar of Titles to take certain measures	3
6.	Native title rights and interests	3

Part 2 — National parks

7.	Class A reserve No. 47673 in the Shire of Augusta-Margaret River	4
8.	Class A reserve No. 47672 in the Shire of Busselton	5
9.	Class A reserve No. 47664 in the Shires of Nannup and Manjimup	5
10.	Class A reserve No. 47666 in the Shire of Manjimup	6
11.	Class A reserve No. 47663 in the Shire of Manjimup	8
12.	Class A reserve No. 46213 in the Shires of Collie and Dardanup (Wellington National Park)	8
13.	Class A reserve No. 47671 in the Shire of Manjimup	10
14.	Class A reserve No. 40837 in the Shire of Manjimup (Mount Frankland National Park)	11
15.	Class A reserve No. 39825 in the Shire of Serpentine-Jarrahdale (Serpentine National Park)	11
16.	Class A reserve No. 47661 in the Shires of Donnybrook-Balingup, Boyup Brook and West Arthur	12
17.	Class A reserve No. 47662 in the Shires of Bridgetown-Greenbushes and Boyup Brook	13

Reserves (National Parks, Conservation Parks, Nature Reserves and Other Reserves) Act 2004

Contents

18. Class A reserve No. 47665 in the Shire of Manjimup 14

Part 3 — Conservation parks

19. Class A reserve No. 46026 in the Shire of Manjimup 16
20. Class A reserve No. 46362 in the Shire of West Arthur 16
21. Class A reserve No. 31088 in the Shire of West Arthur 16
22. Class A reserve No. 46408 in the Shire of Wandering 17
23. Class A reserve No. 46403 in the Shire of Dardanup 18
24. Class A reserve No. 46008 in the Shire of Beverley 18

Part 4 — Nature reserves

25. Class A reserve No. 45923 in the Shire of Nannup 19
26. Class A reserve No. 45922 in the Shires of Augusta-Margaret River and Nannup 19
27. Class A reserve No. 46040 in the Shire of Denmark 20
→ 28. Class A reserve No. 45915 in the Shire of Boyup Brook 20
29. Class A reserve No. 22797 in the Shire of Harvey (Falls Brook Nature Reserve) 21
30. Class A reserve No. 46390 in the Shire of Donnybrook-Balingup 21
31. Class A reserve No. 46399 in the Shire of Murray 21

Part 5 — Other reserves

32. Class A reserve No. 39827 in the Shires of Collie, Boddington, Waroona and Harvey (Lane Poole Reserve) 23
33. Class A reserve No. 48049 in the Shire of Dardanup 24



Western Australia

Reserves (National Parks, Conservation Parks, Nature Reserves and Other Reserves) Act 2004

No. 66 of 2004

An Act to excise certain areas of land from State forest and timber reserves, to reserve land for the purposes of national parks, conservation parks, nature reserves and other reserves, and to effect certain other changes to land.

[Assented to 8 December 2004]

The Parliament of Western Australia enacts as follows:

3

Reserves (National Parks, Conservation Parks, Nature Reserves and Other Reserves) Act 2004

Part 4 Nature reserves

s. 27

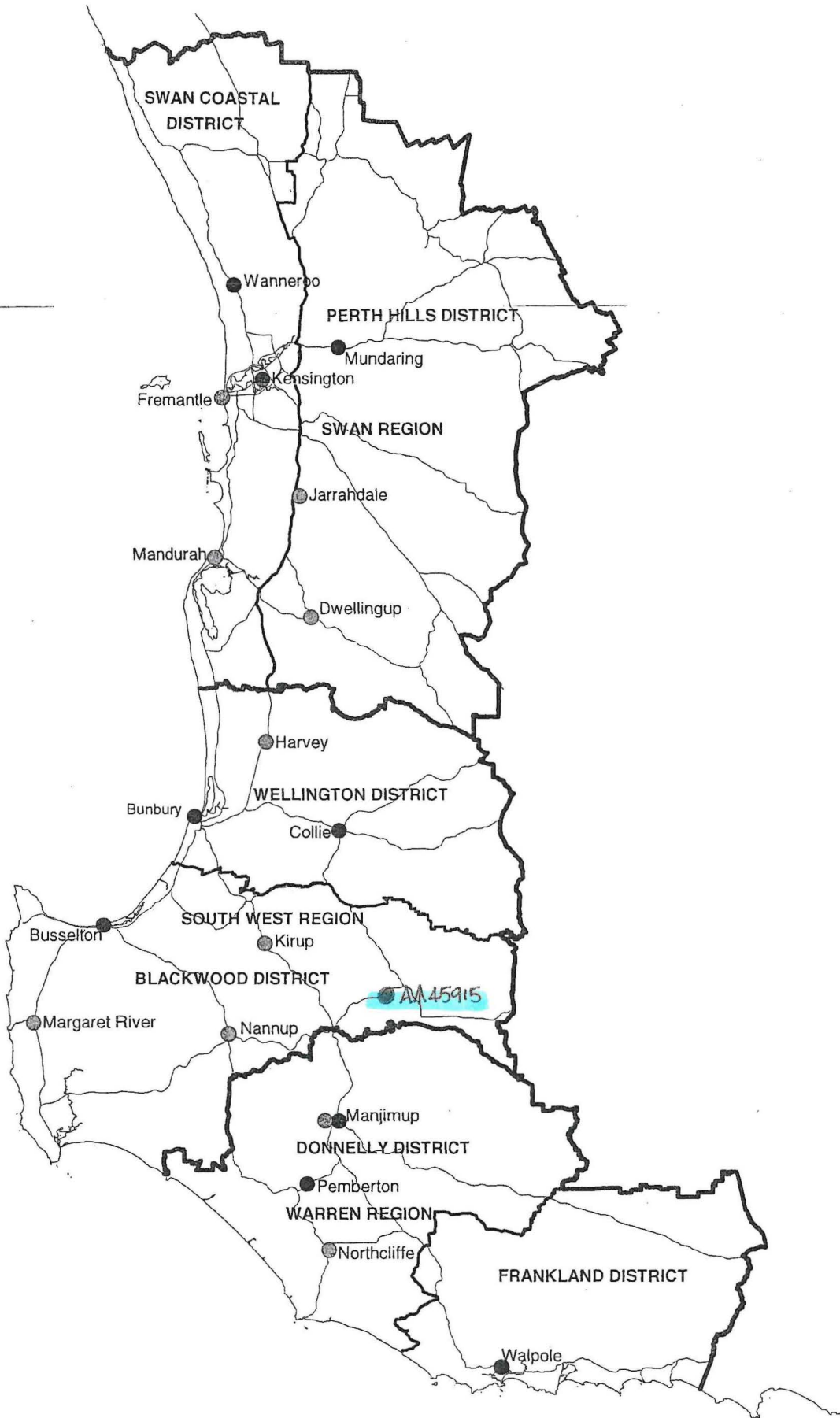
- (3) On the closure of the portion of road mentioned in subsection (2) —
 - (a) all rights of way over the land comprising the former portion of road cease; and
 - (b) that land becomes unallocated Crown land.
- (4) The land in Sussex Location 5305 as shown bordered green on Miscellaneous Plan 20617, comprising an area of about 1 400 ha, is —
 - (a) reserved under the *Land Administration Act 1997* Part 4 for the purpose of the conservation of flora and fauna; and
 - (b) classified as class A reserve No. 45922.

27. Class A reserve No. 46040 in the Shire of Denmark

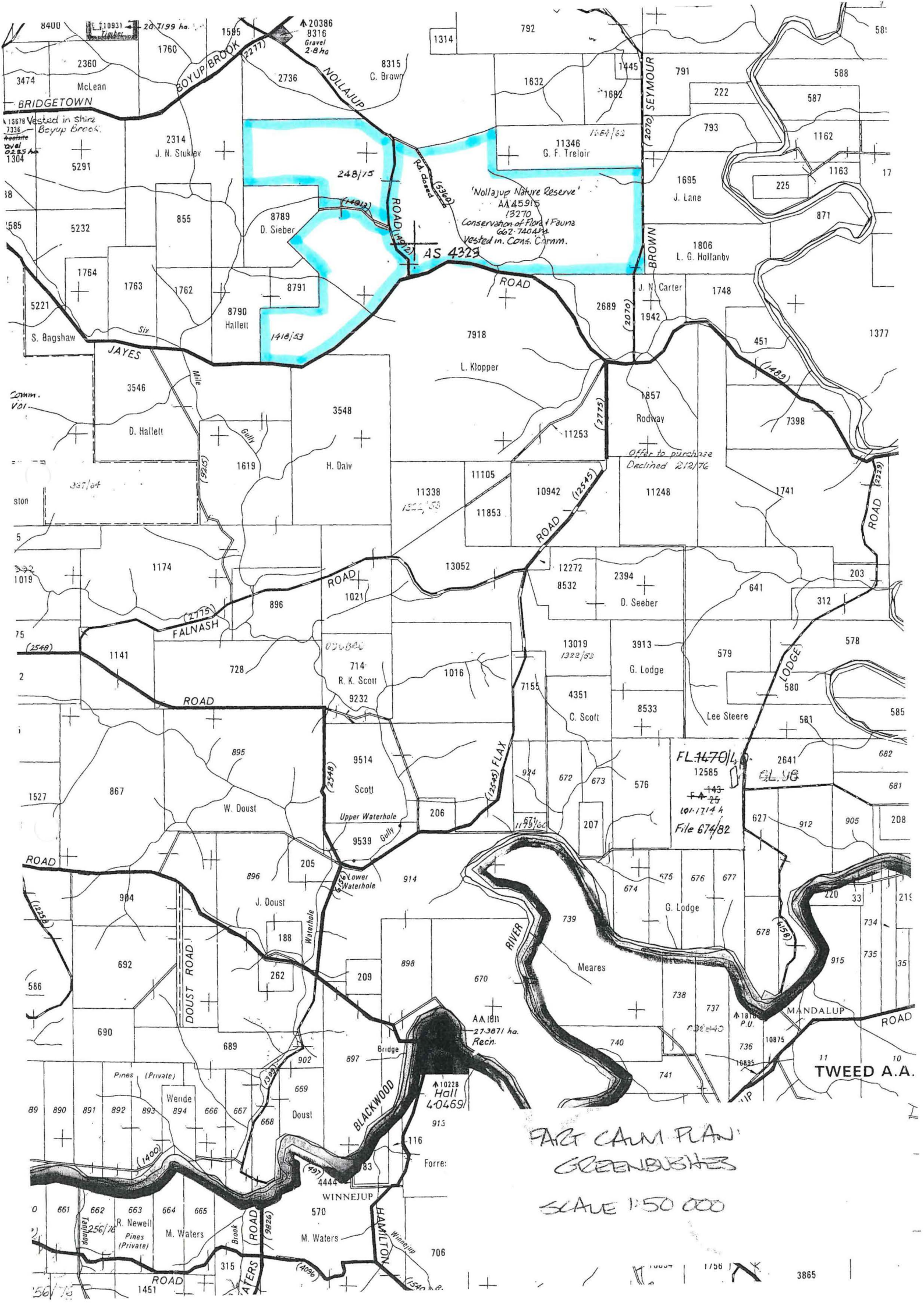
- (1) Timber reserve No. 214/25, comprising an area of 220.009 8 ha, is cancelled.
- (2) The land in Plantagenet Locations 4251, 4297, 7496 and 7497 as shown bordered green on Miscellaneous Plan 20630, comprising an area of 302.458 7 ha, is —
 - (a) reserved under the *Land Administration Act 1997* Part 4 for the purpose of the conservation of flora and fauna; and
 - (b) classified as class A reserve No. 46040.

28. Class A reserve No. 45915 in the Shire of Boyup Brook

- (1) State forest No. 30 is amended by excising an area of 662.740 4 ha, being the land in Nelson Location 13270 as shown bordered green on Plan No. 16489.
- (2) The land in Nelson Location 13270 as shown bordered green on Plan No. 16489, comprising an area of 662.740 4 ha, is —
 - (a) reserved under the *Land Administration Act 1997* Part 4 for the purpose of the conservation of flora and fauna; and



**DEPARTMENT OF CONSERVATION AND LAND MANAGEMENT
 REGION AND DISTRICT BOUNDARIES - SOUTH WEST W A
 OCTOBER 2001**



Nollajup Nature Reserve
 AA 45915
 13270
 Conservation of Flora & Fauna
 662-7404 ha
 Vested in. Cons. Comm.
 AS 4329

FL 1470/L
 12585
 FA-25
 10-17/44
 File 674/82

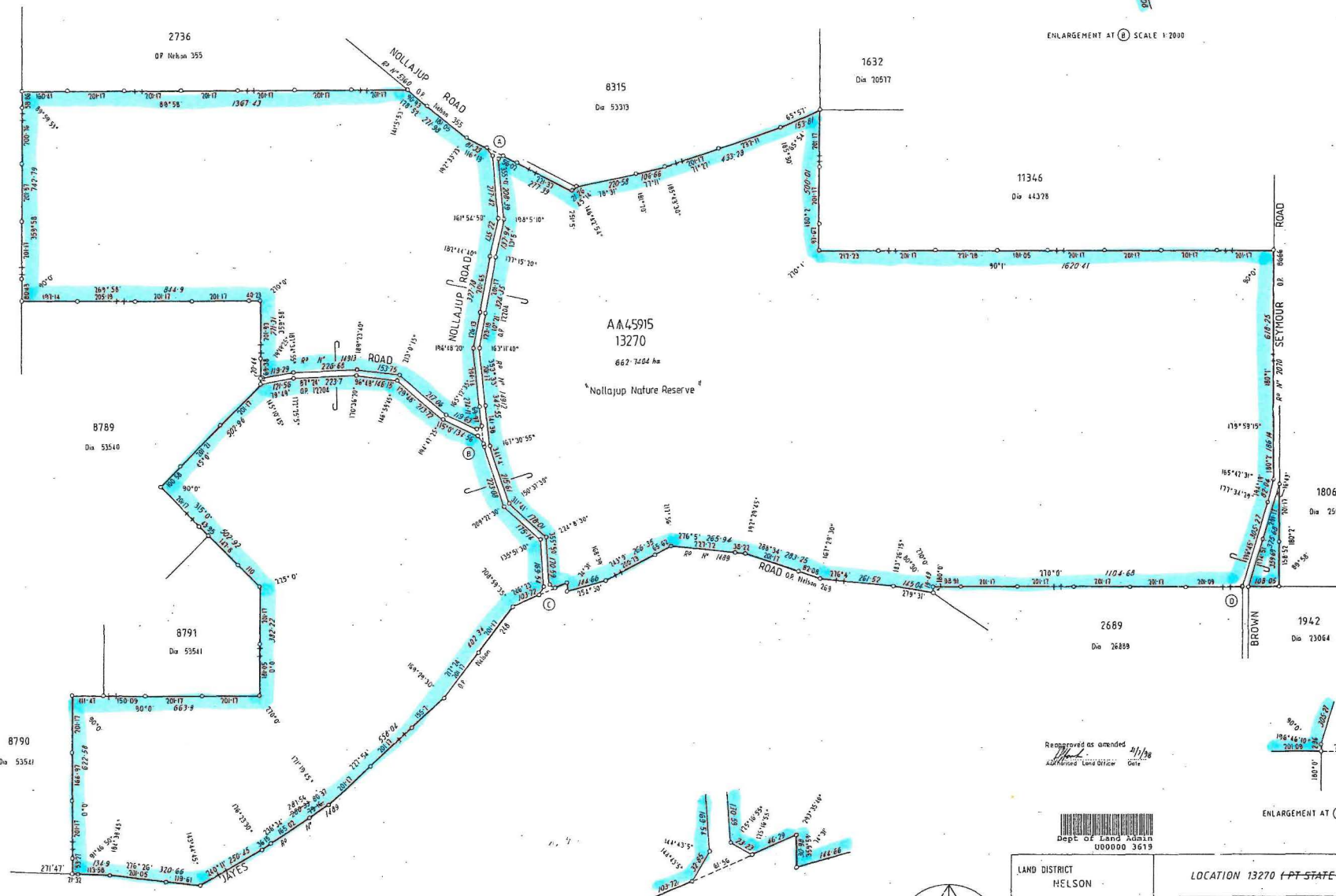
AA 1811
 27-3871 ha.
 Recn.
 Hall
 4-0459

PART C&M PLAN
 GREENBUSHES
 SCALE 1:50 000

2314
Da 25515

ENLARGEMENT AT (A) SCALE 1:2000

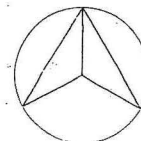
ENLARGEMENT AT (B) SCALE 1:2000



ENLARGEMENT AT (C) SCALE 1:2000

ENLARGEMENT AT (D) SCALE 1:1000

Revised as amended
Additional Land Office Data



LAND DISTRICT HELSON	LOCATION 13270 (PT STATE FOREST N° 30)	FILE No. 859-07 V2
SURVEYOR'S CERTIFICATE	Scale 1:7500 12 measurements in total	PLAN CERTIFIED CORRECT
I hereby certify that this survey was performed by me personally (or under my personal supervision, inspection and field check), in strict accordance with the Licensed Surveyors Act and the Surveyors Regulations.	As much observed at: <u>O.A. Nelson P.O.</u> Date of marking: <u>11/1/87</u> Surveyed by: <u>COMPTON</u> Field Book No. <u>859-07</u> Page <u>1</u> General Plan <u>859-07</u> Section <u>S.13</u> Sub-section <u>13270</u> Reference <u>2314</u> <u>25515</u>	DATE: _____ Surveyor General Recorded on Public Plan <u>859-07</u> at <u>12/18/87</u> Registered as a Plan Book No. <u>859-07</u> at <u>12/18/87</u> Checked by <u>12/18/87</u> DEPT. OF LANDS AND SURVEYS
COMPILED: Licensed Surveyor	Examined: <u>12/18/87</u> Plan in order for certification <u>12/18/87</u> Checked by <u>12/18/87</u> Survey & Towns Section	