

RESERVE ACTION SHEET - CONSERVATION RESERVES

RESERVE No. 46004

REASON FOR ACTION

- Creation of a new class A nature reserve, vested in the NPNCAs for the purpose 'Conservation of Flora and Fauna'. Area: 400.81 ha
- The reserve was purchased by CALM with assistance from the Federal Government's National Reserves System Program of the Natural Heritage Trust and funds made available under the State's Salinity Action Plan. The reserve's vegetation is in excellent condition and generally undisturbed. Mallee fowl, which is listed under the *Wildlife Conservation Act 1950* as 'Fauna that is Rare or Likely to Become Extinct', has been sited at this reserve.
- Date of DOLA's advice: 23 December 1999 See folio: 210 & 216
- Plans at folios: 212 & 213

OFFICER	ACTION	
1	CONSERVATION ESTATE OFFICER	<ul style="list-style-type: none"> - Fill in above details - Attach DOLA's advice to file <div style="margin-top: 10px;"> Send copies of advice & maps to: <ul style="list-style-type: none"> - Lisa Wright, Woodvale - District Manager, Merredin - Regional Manager, Narrogin Rec. IUCN classification: 1a </div> <div style="margin-top: 10px;"> To note: B. Wright 16/3/00 </div>
2	INDEX CLERK, RECORDS	Please amend the title of this file to: <ul style="list-style-type: none"> ➤ Nature Reserves ➤ Tenure ➤ 46004 Nungarin
3	LAND ACQUISITIONS OFFICER	To note:
4	MANAGER, PLANNING & VISITOR SERVICES	To note & approve IUCN classification:
5	DIRECTOR, NATURE CONSERVATION	To note:
6	PROGRAM LEADER (TENURE)	To note & update IUCN records:

**Customer Advices for Reserve Actions
1/12/1999 - 31/12/1999**

Shire of Nungarin 1/12/1999 - 31/12/1999










Reserve No.	Land Description	DOLA File No.	Volume/Folio	Action	Document No.	Lodge Date	Street Name	Area	Public Plans
46004	Avon Location 29252 on Land Administration Plan 19928	01133-1898-01RO	3111-251	Reserve Creation for the designated purpose of "Conservation of Flora and Fauna".	H320247	23/12/99	Elabbin East Road	400.8149 Ha	Nungarin (50)


1/ GRAHAM HOARE
 LMB
 8/3


(A) FOR PLAN &
 (B) TO AMEND YOUR
 RECORDS IF NECESSARY.

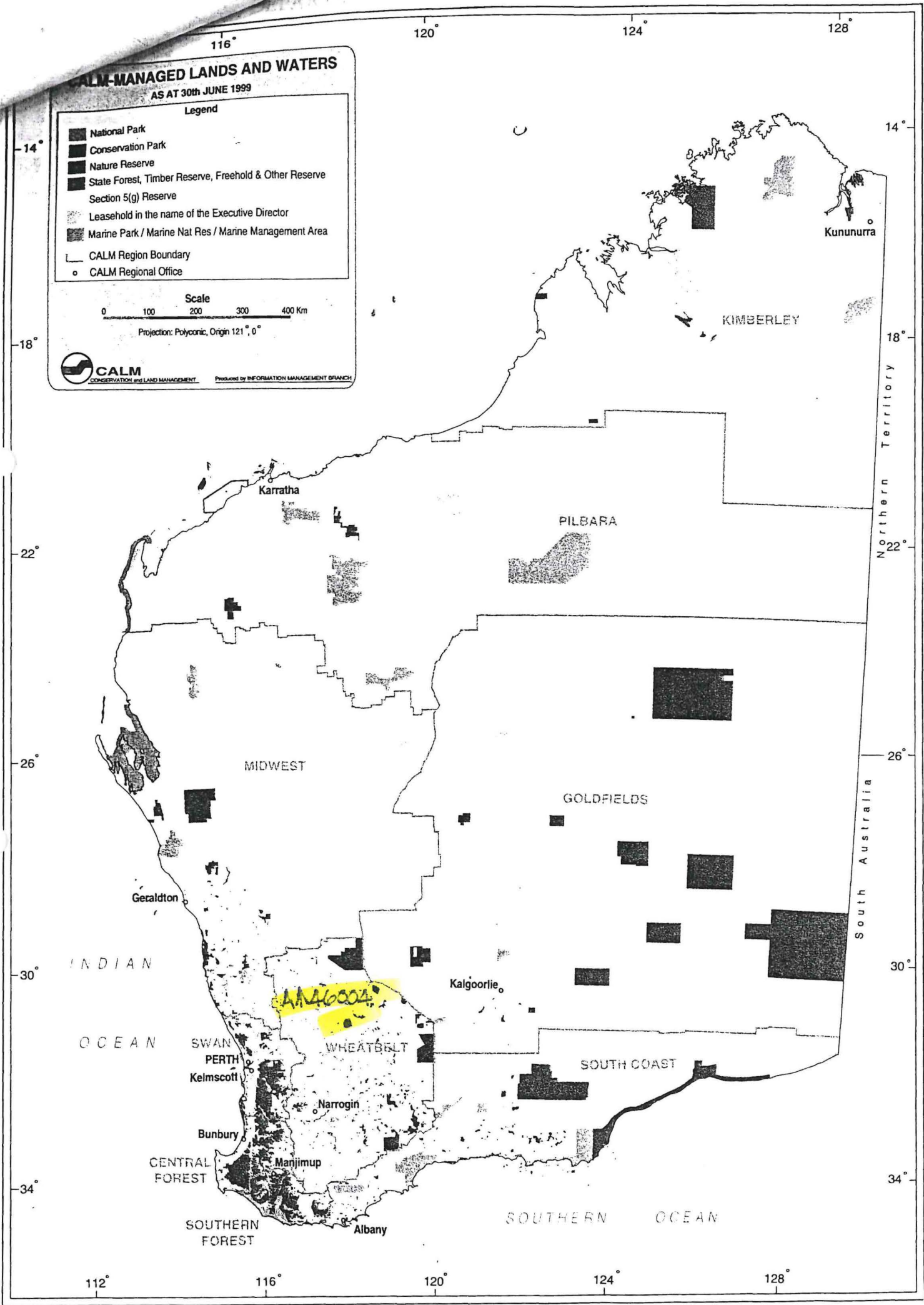
THANKS
 CARISSA BATHAITE 11/2/00

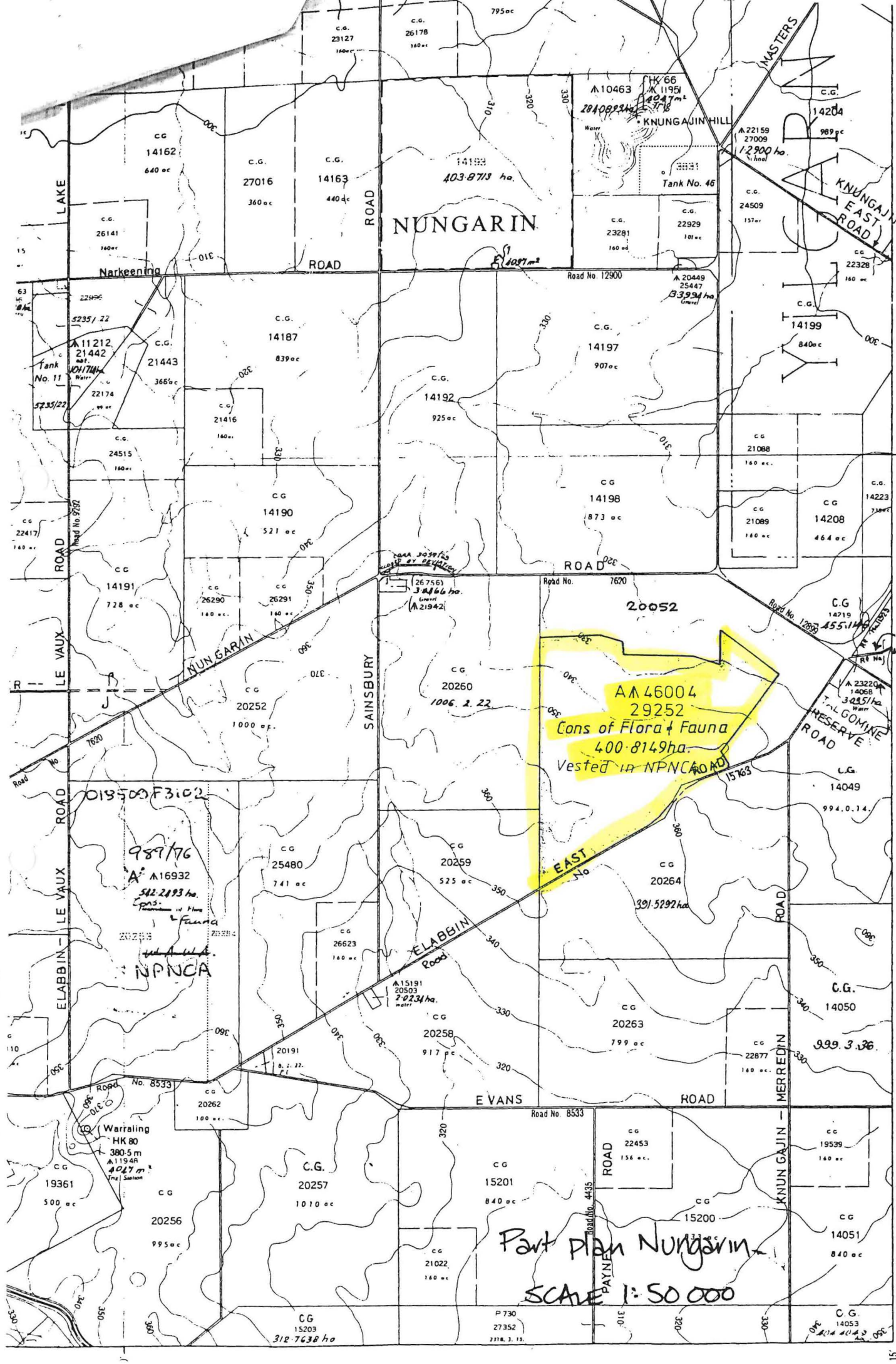
CALM-MANAGED LANDS AND WATERS
AS AT 30th JUNE 1999

- Legend**
-  National Park
 -  Conservation Park
 -  Nature Reserve
 -  State Forest, Timber Reserve, Freehold & Other Reserve
 -  Section 5(g) Reserve
 -  Leasehold in the name of the Executive Director
 -  Marine Park / Marine Nat Res / Marine Management Area
 -  CALM Region Boundary
 -  CALM Regional Office



 **CALM**
CONSERVATION AND LAND MANAGEMENT Produced by INFORMATION MANAGEMENT BRANCH





Part plan Nungarin
SCALE 1:50 000