

RESERVE ACTION SHEET - CONSERVATION RESERVES

RESERVE No. 46074

REASON FOR ACTION

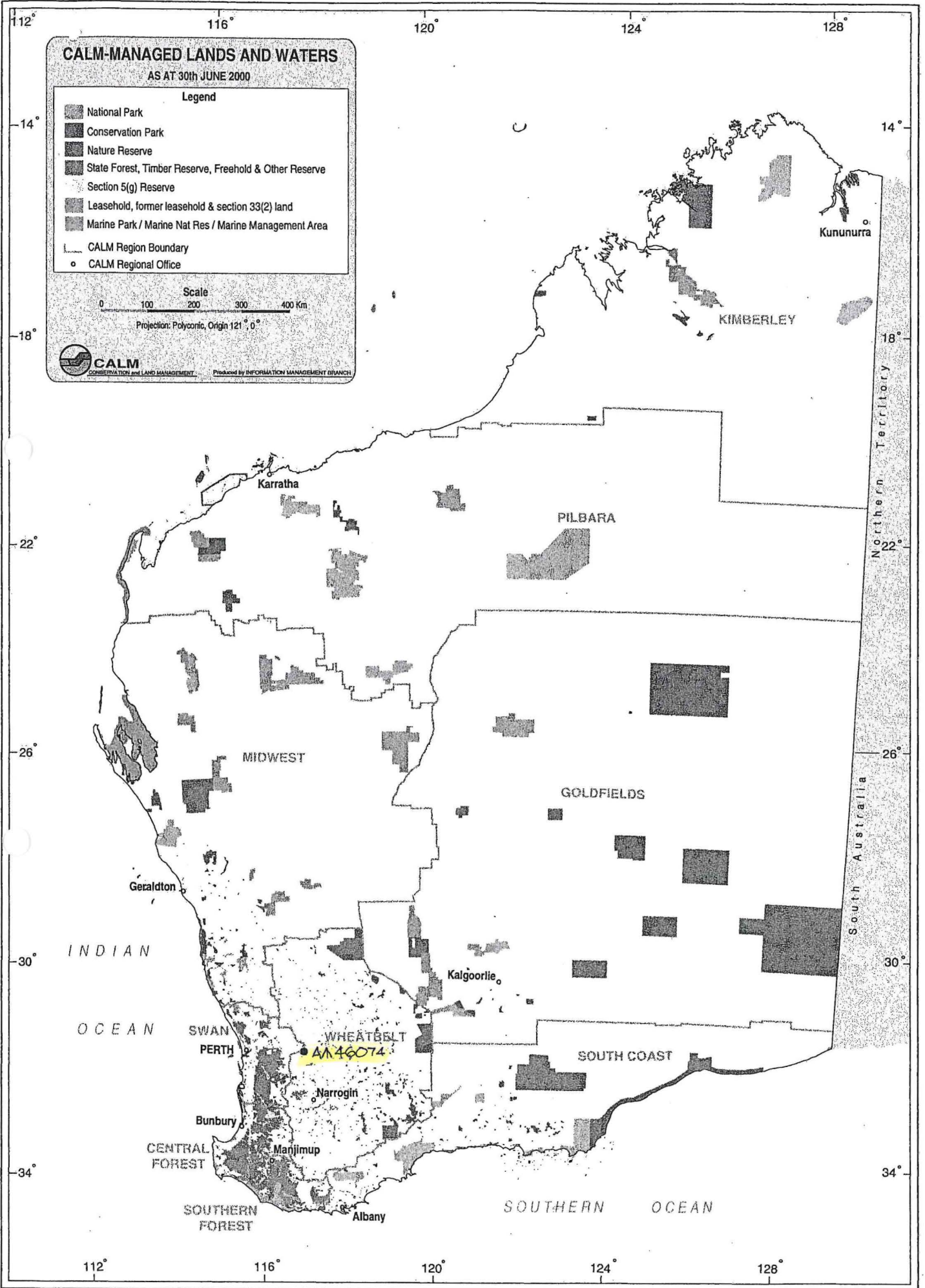
The amalgamation of two 'Water' reserves and the surrounding unallocated Crown land to create a new nature reserve vested in the Conservation Commission for the purpose 'Conservation of Flora and Fauna'.

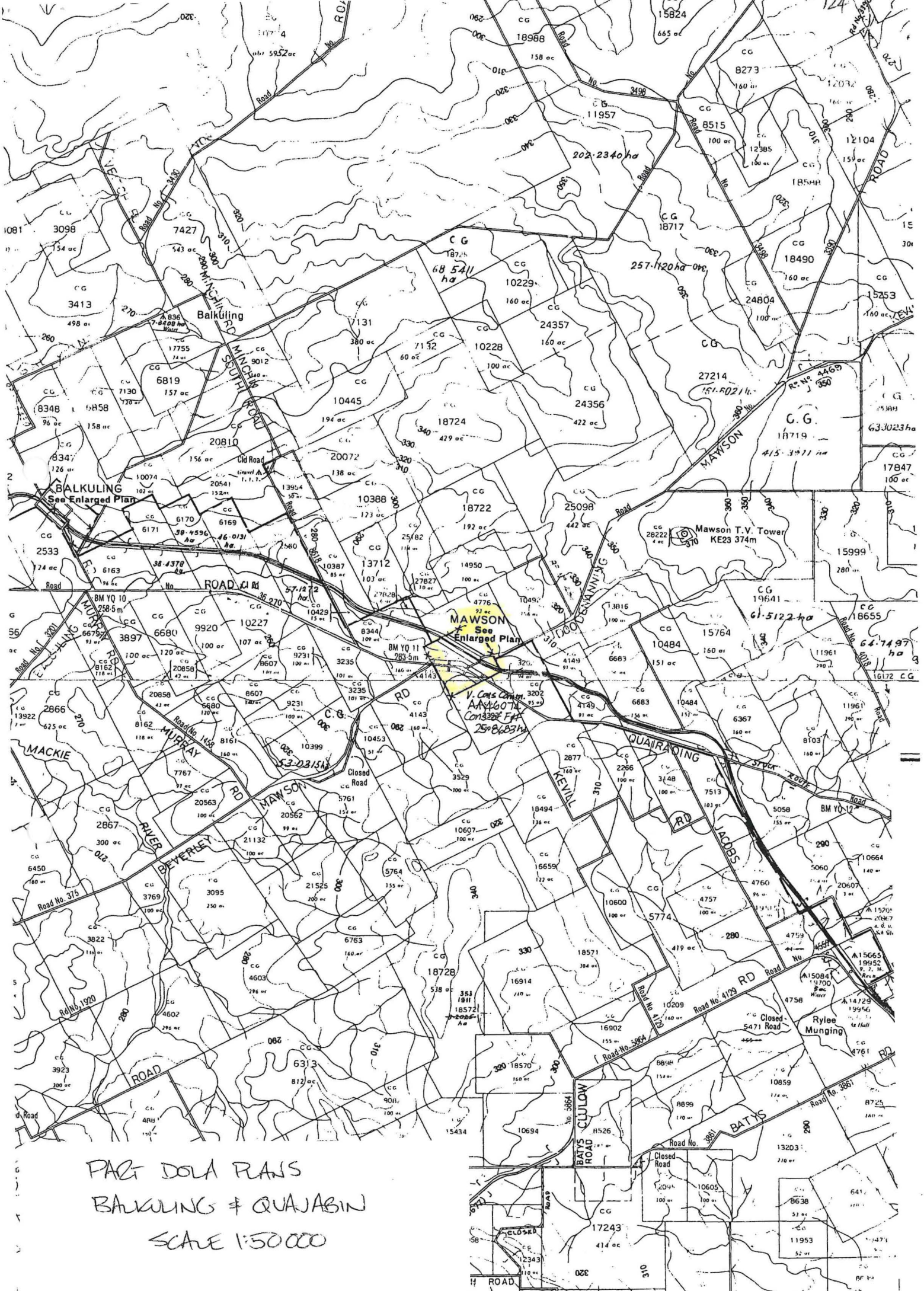
Area: 25.87 hectares

This land exhibits high values for nature conservation in that it contains woodlands of wandoo, salmon gum and York gum, which are poorly represented on Wheatbelt reserves. In addition, the area contains many mature trees, which provide nesting opportunities and shelter for a number of bird and mammal species.

- Date of DOLA's advice: 9 May 2001 See folio: 123
- Plans at folios: 125,124,119

	OFFICER	ACTION	
1	CONSERVATION ESTATE OFFICER	- Fill in above details - Attach copies of DOLA's advice to file Send copies of advice & maps to: - Lisa Wright, Woodvale - District Manager, Narrogin - Regional Manager, Narrogin Recommended IUCN classification:	_____ ✓ _____ ✓ _____ ✓ _____ ✓ _____ ✓ _____ 1a
2	LAND ACQUISITIONS OFFICER	To note:	_____
3	MANAGER, PLANNING & VISITOR SERVICES	To note & approve IUCN classification:	_____
4	DIRECTOR, NATURE CONSERVATION/ NATIONAL PARKS	To note:	_____
5	INDEX CLERK, RECORDS	To note:	_____
6	CONSERVATION ESTATE OFFICER	Attach copy of Reserve Details to inside cover of new file	_____





PAGT DOLA RAAS
 BALKULING & QUAIJABIN
 SCALE 1:50 000

46074	Mawson Lot 50 on Land Administration Act Miscellaneous Plan 20216 Mawson Lot 49 on Land Administration Act Miscellaneous Plan 20216 Mawson Lot 60 on Land Administration Act Miscellaneous Plan 20216 Mawson Lot 61 on Land Administration Act Miscellaneous Plan 20216 Mawson Lot 62 on Land Administration Act Miscellaneous Plan 20216 Mawson Lot 63 on Land Administration Act Miscellaneous Plan 20216 Mawson Lot 64 on Land Administration Act Miscellaneous Plan 20216 Mawson Lot 65 on Land Administration Act Miscellaneous Plan 20216	07931-1912-01RO	3061-437	Reserve Creation for the designated purpose of "Conservation of Flora and Fauna".	H743144	09/05/2001	Mawson townsite	25.8683 Ha	MawsonTownsite
46074		07931-1912-01RO	3061-437	Management Order to The Conservation Commission of Western Australia of cnr Hackett Drive and Australia Drive, Crawley, Western Australia 6009 for the designated purpose of "Conservation of Flora and Fauna"	H743145	09/05/2001	Mawson townsite	25.8683 Ha	MawsonTownsite

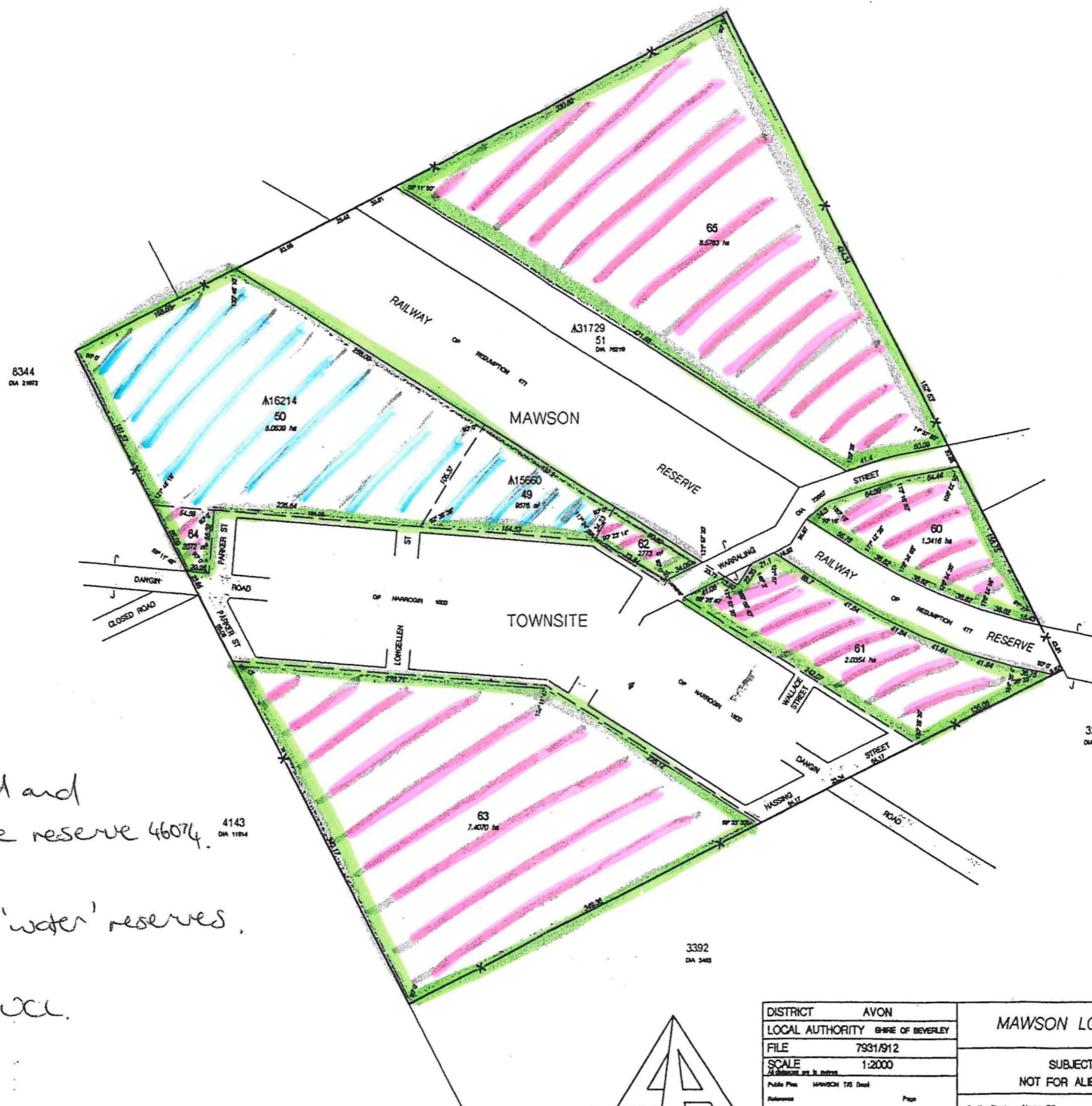
- Input into TENIS (NR)
- Vesting / resp. Agency OK in DOCA
- White folder amended.




~~Demerit~~
 for Plans please
 C. Itomane
 14.9.01
 GCH 2/10

4776
DA 11084

FORMER TENURE ON PLANS / DIAGRAMS

AMENDMENTS



-  Area amalgamated and created as native reserve 46074.
-  Area of canceled 'water' reserves.
-  Area of canceled ccc.



DISTRICT AVON	MAWSON LOTS 49,50,60-65	IN ORDER FOR DEALINGS SUBJECT TO	LAND ADMINISTRATION ACT MISCELLANEOUS PLAN 20216
LOCAL AUTHORITY SHIRE OF BEVERLEY	FILE 7931/912	FOR AUTHORIZED LAND OFFICER DATE	
SCALE 1:2000	SUBJECT TO SURVEY NOT FOR ALIENATION PURPOSES	APPROVED	DOLA LAND ADMINISTRATION ACT MISCELLANEOUS PLAN 20216
Public Plan MAWSON TIS Deal	On Key Sheet Mawson TIS	AUTHORIZED LAND OFFICER Date	
Prepared by P W KITCHEN	Recorded on Public Plan	Document Registered	
Checked	Date	Date	
CERTIFIED CORRECT	Date	Date	