

## RESERVE ACTION SHEET - CONSERVATION RESERVES

**RESERVE No. 46128**

### REASON FOR ACTION

- Class 'A' nature reserve 46128 created for the purpose "Conservation of Flora and Fauna" with a Management Order issued to the Conservation Commission.
- Area: 231.78 hectares.
- Reserve 46128 is of high value for nature conservation in that it contains populations of two species of Declared Rare Flora, *Banksia oligantha* and *Lechenaultia pulvinaris*.
- Date of DOLA's advice: 15 June 2000 See folio: 81
- Plans at folios: 82, 83 & 84

OFFICER	ACTION
1	<div style="display: flex; justify-content: space-between;"> <div style="width: 35%;"> <p><b>CONSERVATION ESTATE OFFICER</b></p> </div> <div style="width: 55%;"> <ul style="list-style-type: none"> <li>- Fill in above details <span style="float: right;">✓</span></li> <li>- Attach copies of DOLA's advice to file <span style="float: right;">✓</span></li> <li>- Attach reserve details label to file cover <span style="float: right;">✓</span></li> </ul> <p>Send copies of advice &amp; maps to:</p> <ul style="list-style-type: none"> <li>- Lisa Wright, Woodvale <span style="float: right;">✓</span></li> <li>- District Manager, Narrogin <span style="float: right;">✓</span></li> <li>- Regional Manager, Narrogin <span style="float: right;">✓</span></li> </ul> <p>Recommended IUCN classification: <span style="float: right;">1a</span></p> <p>To note: <i>Valentine</i> 23/03/01</p> </div> </div>
2	<p><b>INDEX CLERK, RECORDS</b></p> <p>To note:</p>
3	<p><b>LAND ACQUISITIONS OFFICER</b></p> <p>To note:</p>
4	<p><b>MANAGER, PLANNING &amp; VISITOR SERVICES</b></p> <p>To note &amp; approve IUCN classification:</p>
5	<p><b>DIRECTOR, NATURE CONSERVATION/ NATIONAL PARKS</b></p> <p>To note:</p>
6	<p><b>PROGRAM LEADER (TENURE)</b></p> <p>To note &amp; update IUCN records:</p>
7	<p><b>ADMIN. OFFICER, FLORA</b></p> <p>To note:</p>

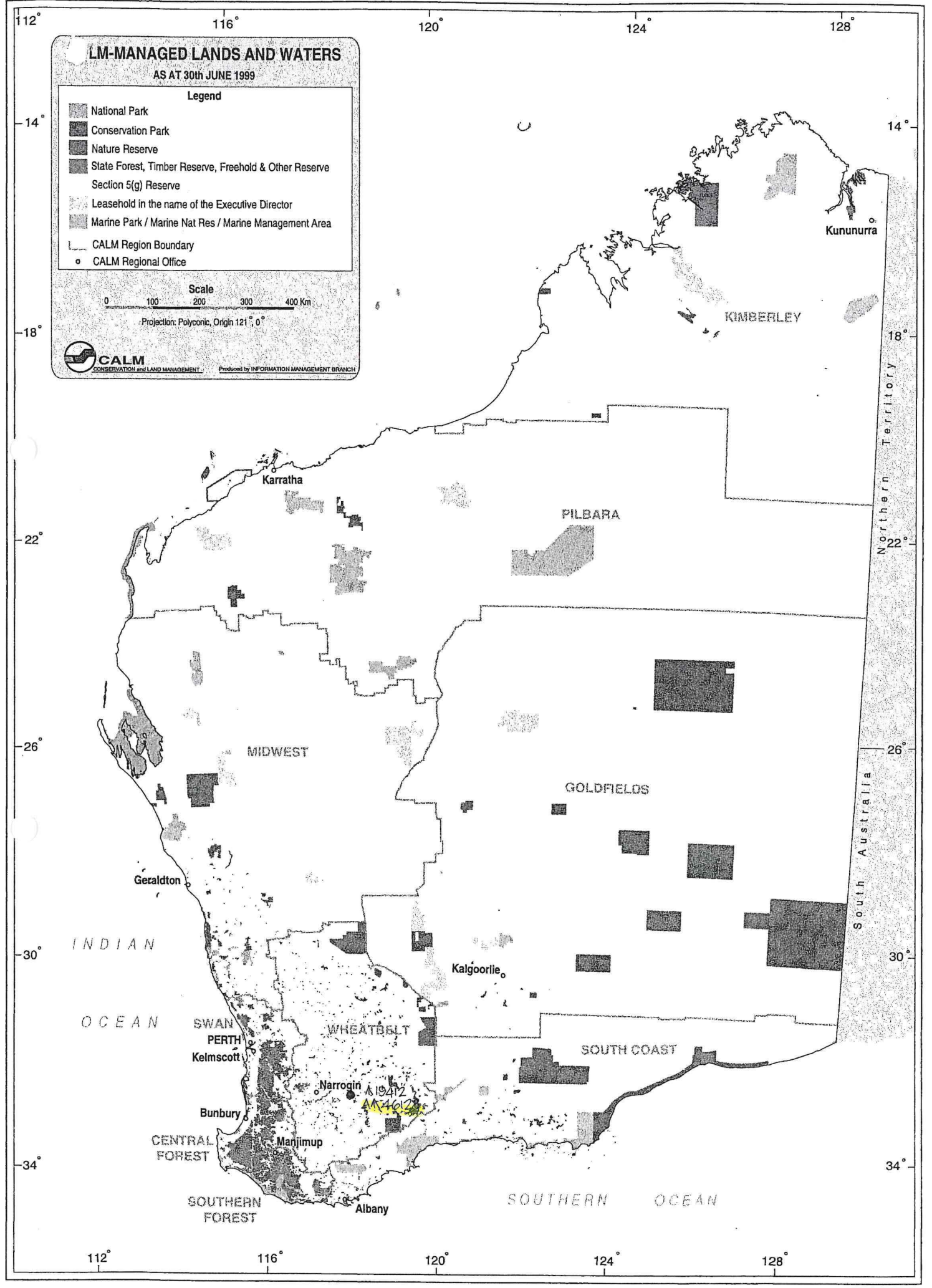
**Customer Advices for Reserve Actions  
1/06/2000 - 30/06/2000**

**Shire of Wickepin 1/06/2000 - 30/06/2000**

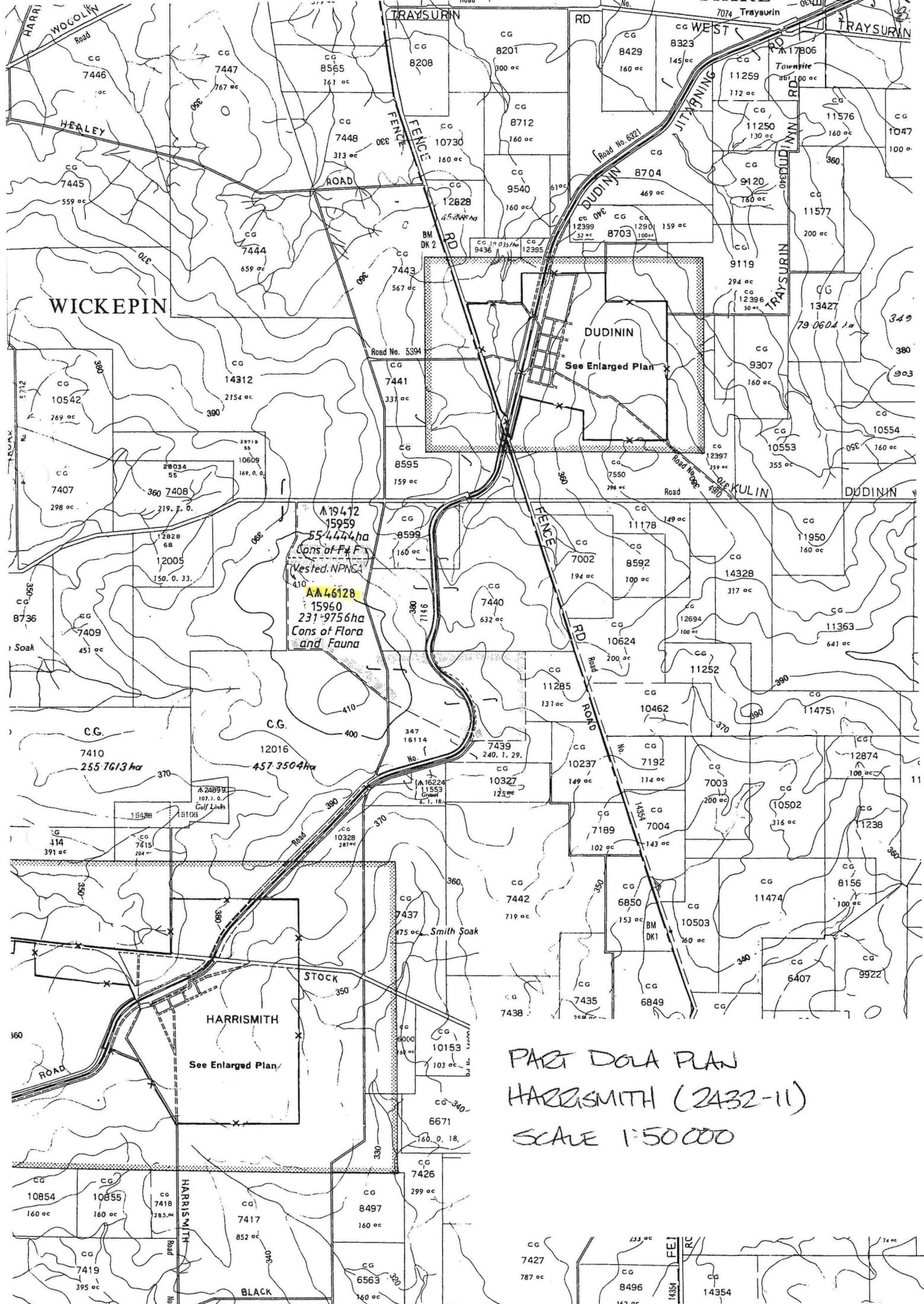
Reserve No.	Land Description	DOLA File No.	Volume/Folio	Action	Document No.	Lodge Date	Street Name	Area	Public Plans
CT 19412		03293-1989-01RO	3084-540	Revocation of Management Order (Minister for Water Resources) for the designated purpose of "Water".	H472765	15/06/2000	Dudin Road	55.4444 Ha	Harrismith(25) SE, SW
CT 19412	Williams Location 14754 on Land Administration Miscellaneous Plan 20935	03293-1989-01RO	3084-540	Amendment of Reserve to To now comprise Williams Location 15959 in lieu of Williams Location 14754 and its area to be decreased to 55.4444 hectares accordingly.	H472763	15/06/2000	Dudin Road	55.4444 Ha	Harrismith(25)SE, SW
CT 19412	Williams Location 14754 on Land Administration Miscellaneous Plan 20935	03293-1989-01RO	3084-540	Change of Purpose to "Conservation of Flora and Fauna"	H472764	15/06/2000	Dudin Road	55.4444 Ha	Harrismith(25)SE, SW
CT 19412		03293-1989-01RO	3084-540	Management Order to National Parks and Nature Conservation Authority of Locked Bag 104, Bentley Delivery Centre for the designated purpose of "Conservation of Flora and Fauna"	H473669	15/06/2000	Dudin Road	55.4444 Ha	Harrismith(25)SE, SW
AT 46128	Williams Location 15960 on Land Administration Miscellaneous Plan 20935	03293-1989-01RO	3118-99	Reserve Creation for the designated purpose of "Conservation of Flora and Fauna".	H472766	15/06/2000	Dudin Road	231.9756 Ha	Harrismith(25)SE, SW
AT 46128		03293-1989-01RO	3118-99	Management Order to National Parks and Nature Conservation Authority of Locked Bag 104, Bentley Delivery Centre for the designated purpose of "Conservation of Flora and Fauna"	H473670	15/06/2000	Dudin Road	231.9756 Ha	Harrismith(25)SE, SW

2/ C. BATHGATE  
 - NO NEED TO WRITE TO BOW AS  
 ADVICE (APPROX FROM  
 ↑ NE) IS CORRECT.  
 - INFORM NIPUCA +  
 PREPARE ACTION  
 SHEET WHEN PLANS  
 ARE COMPLETE.

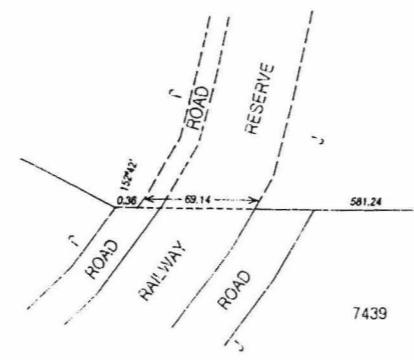
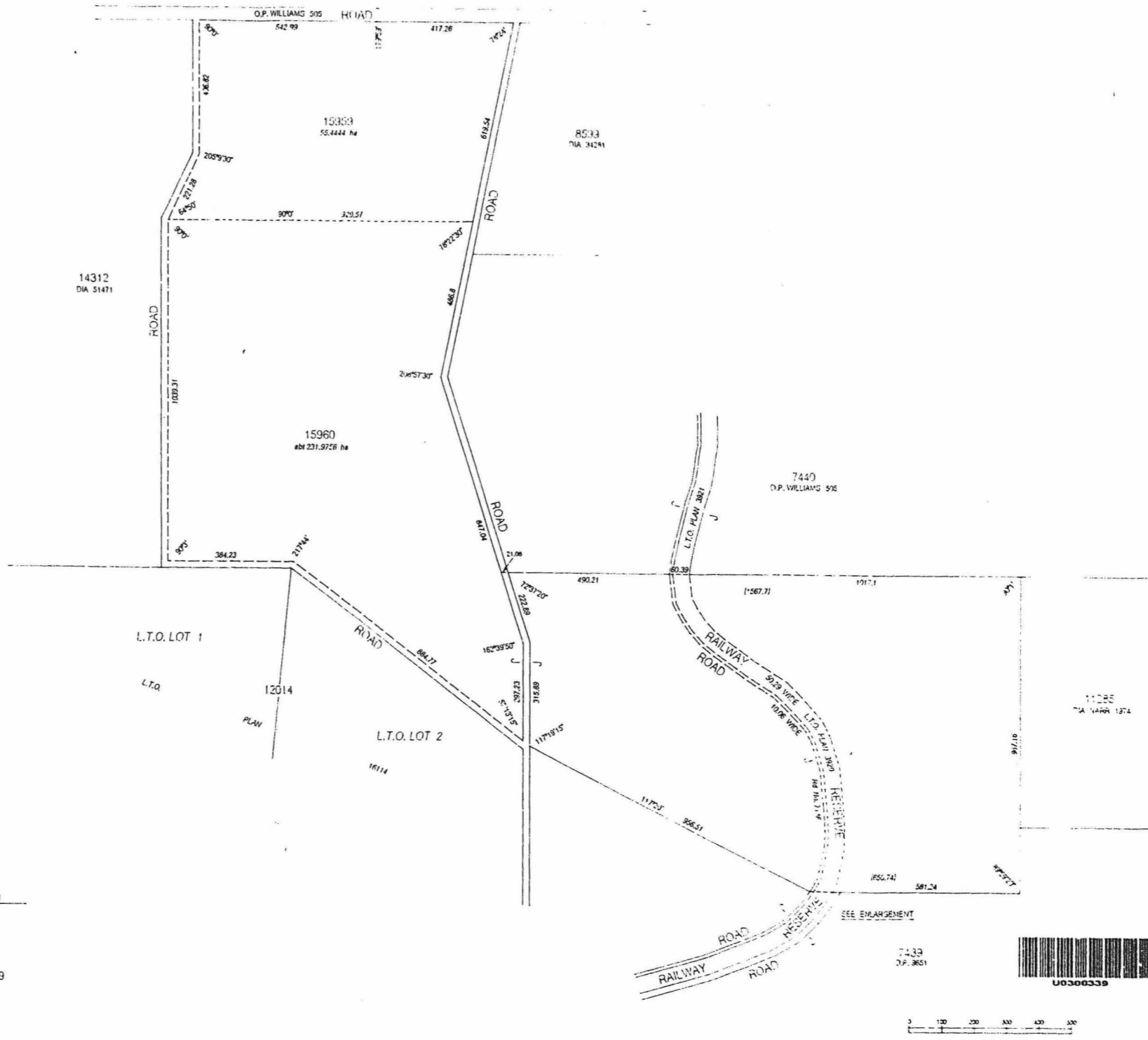
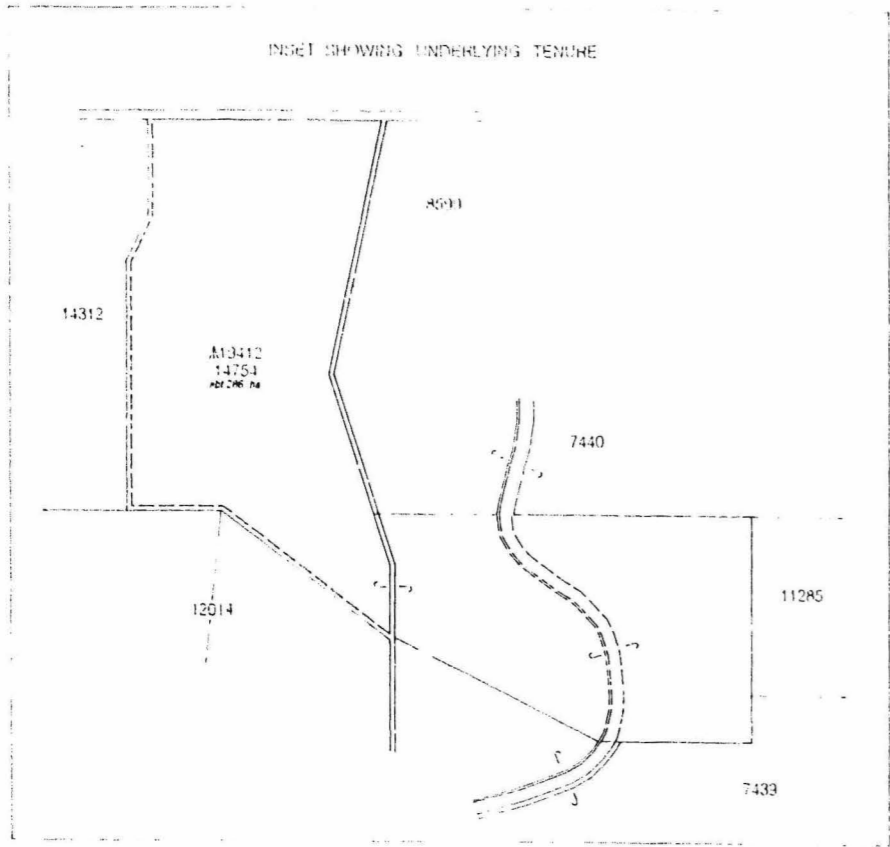
1/ GRAHAM HORRE, IMB  
 GRH 14/8  
 I SHALL BE GRATEFUL  
 IF YOU WILL PREPARE  
 PLANS, PLEASE.  
 C. BATHGATE 18/7/00.




19412  
AN 4612



PART DOLA PLAN  
 HARRISMITH (2432-11)  
 SCALE 1:50000



ENLARGEMENT NOT TO SCALE



SHIRE OF WOCKATON  
LOCAL AUTHORITY  
PUBLIC PLANS  
HARRISMITH DIV AND SE (23)

DISTRICT	WILLIAMS	IN ORDER FOR DEALING
LOCAL AUTHORITY	SHIRE OF WOCKATON	SUBJECT TO Amendment 2
FILE	3293/989	As described in L.P. 15759
SCALE	1:7500	14.1.1999
All dimensions are in metres		
Public Plans	HARRISMITH DIV AND SE (23)	
Page	2	
Prepared by	A.S. PEARSON	Date
Checked	<i>D. O'Connell</i>	Date
CERTIFIED CORRECT	<i>D. O'Connell</i>	Date
	14.1.1999	
	Manager, Survey Services	
LOCATIONS 15959 & 15960		
SUBJECT TO SURVEY		
NOT FOR ALIENATION PURPOSES		
On S.P.	HARRISMITH DIV AND SE (23)	
Registered on Public Plan		
Document Registered		
DOLA		

