

# RESERVE ACTION SHEET - CONSERVATION RESERVES

**RESERVE No.** A46260

**REASON FOR ACTION**

Creation of a class A nature reserve for the designated purpose of "Conservation of Flora and Fauna". The Management Order is to the Conservation Commission.

Area: 456.5764 hectares

The freehold land was purchased through funds from the National Reserve System Program and the State's Salinity Action Plan. The reserve will add to the viability of nearby reserves and being situated high in the landscape will contribute to minimising ground water re-charge. The reserve supports six vegetation communities. Four priority flora species have been recorded.

- |  |  |
|--|--|
| <ul style="list-style-type: none"> <li>- Date of amendment: 12 November 2001</li> <li>- Plans at folios: pp. 203, 205</li> <li>- Native title: freehold</li> </ul> | <ul style="list-style-type: none"> <li>- Customer Advice: p. 202</li> <li>- See folio: pp. 200-01, 204, 206</li> </ul> |
|--|--|

OFFICER	ACTION
---------	--------

1 **CONSERVATION ESTATE OFFICER**

Send copies of advice & maps to:

- Lisa Wright, Woodvale ✓14/11/02
- Manager, Katanning District
- Manager, Wheatbelt Region
- Melissa D'Silva, Finance
- Jeanette Gilmour, Crawley

Recommended IUCN classification 1 a

2 **LAND ACQUISITIONS OFFICER**

to note:

3 **UNIT LEADER, LAND & EXTERNAL FUNDING**

to note & approve IUCN classification:  
to note native title clearance:

4 **A/DIRECTOR, NATURE CONSERVATION**

to note:

5 **INDEX CLERK, RECORDS**

please create a new file for Reserve A46260

6 **CONSERVATION ESTATE OFFICER**

reserve details to inside cover:


CONSERVATION ESTATE OFFICER  
LAND ADMINISTRATION SECTION  
PARK POLICY AND TOURISM BRANCH

'A' Reserve 46260 within WHEARBEET/KATANNING Region/District, was created/amended, effective from 12 NOVEMBER 2001

Copies of notification of this action and amended plans have been placed at folios 200 - 206.

Would you please advise the relevant offices of this amendment through your Reserve Action Sheet.

Recommended IUCN classification 1a

  
\_\_\_\_\_

Program Leader  
Tenure Group, GIS  
Information Management Branch

11.11.02

purchase register ✓

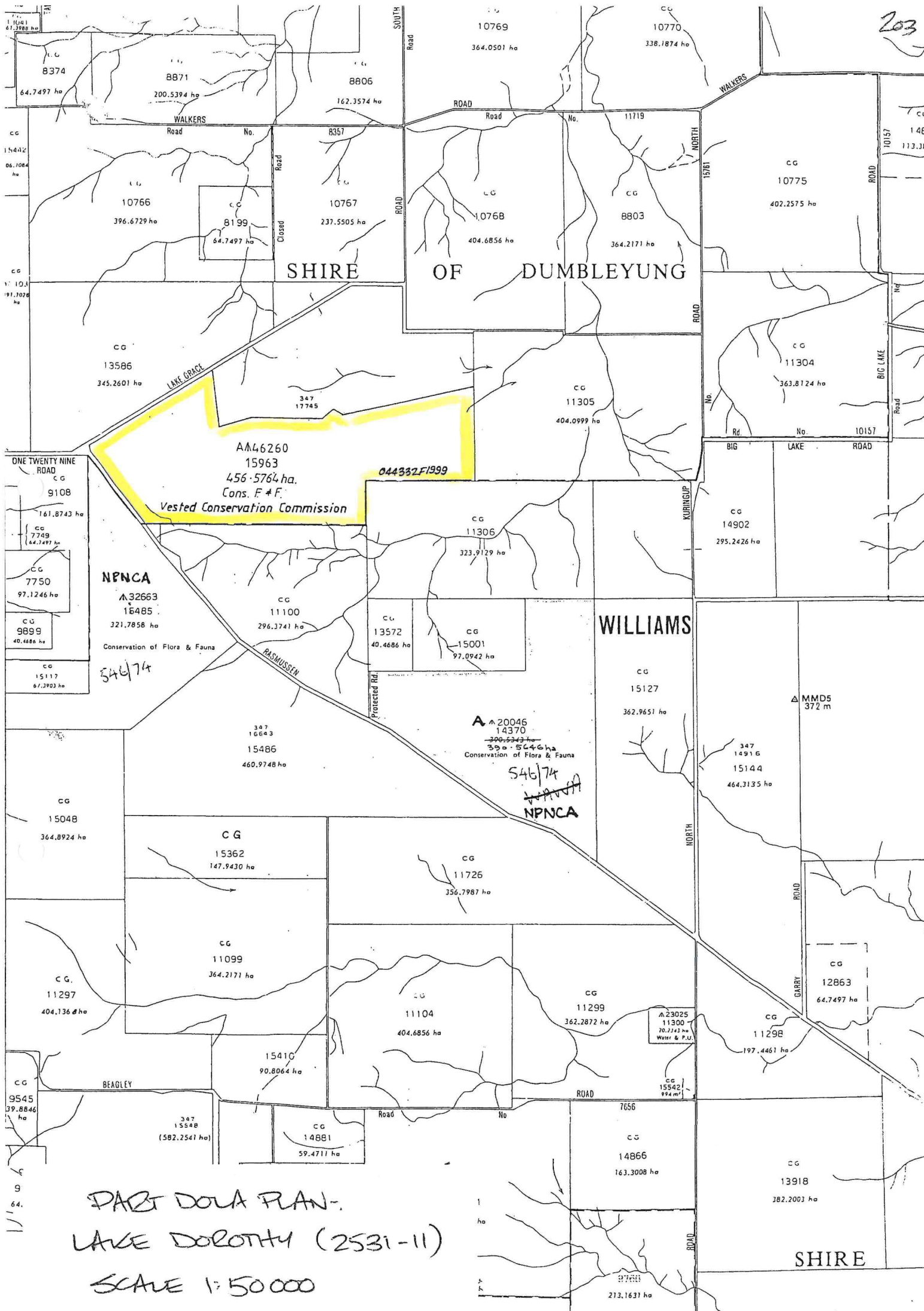
**Customer Advices for Reserve Actions**  
**1/01/2002 - 31/01/2002**

**Shire of Dumbleyung 1/01/2002 - 31/01/2002**

Reserve No.	Land Description	DOLA File No.	Volume/Folio	Action	Document No.	Registered	Street Name	Area	Public Plans
46260	Williams Location 15963 on Land Administration Plan 20755	02451-1989-01RO	3118-786	Reserve Creation for the designated purpose of "Conservation of Flora and Fauna"	H924482	12/11/2001	Jarring Road	456.5764 Ha	Lake Dorothy (50)

✓ Not yet entered into TRAILS (no Mgt Order to Cons Comm)

W/BELT  
KATRAINING



# SHIRE OF DUMBLEYUNG

# WILLIAMS

# SHIRE

AA46260  
15963  
456.5764 ha.  
Cons. F & F.  
Vested Conservation Commission

**NPNCA**  
A32663  
15485  
321,7858 ha

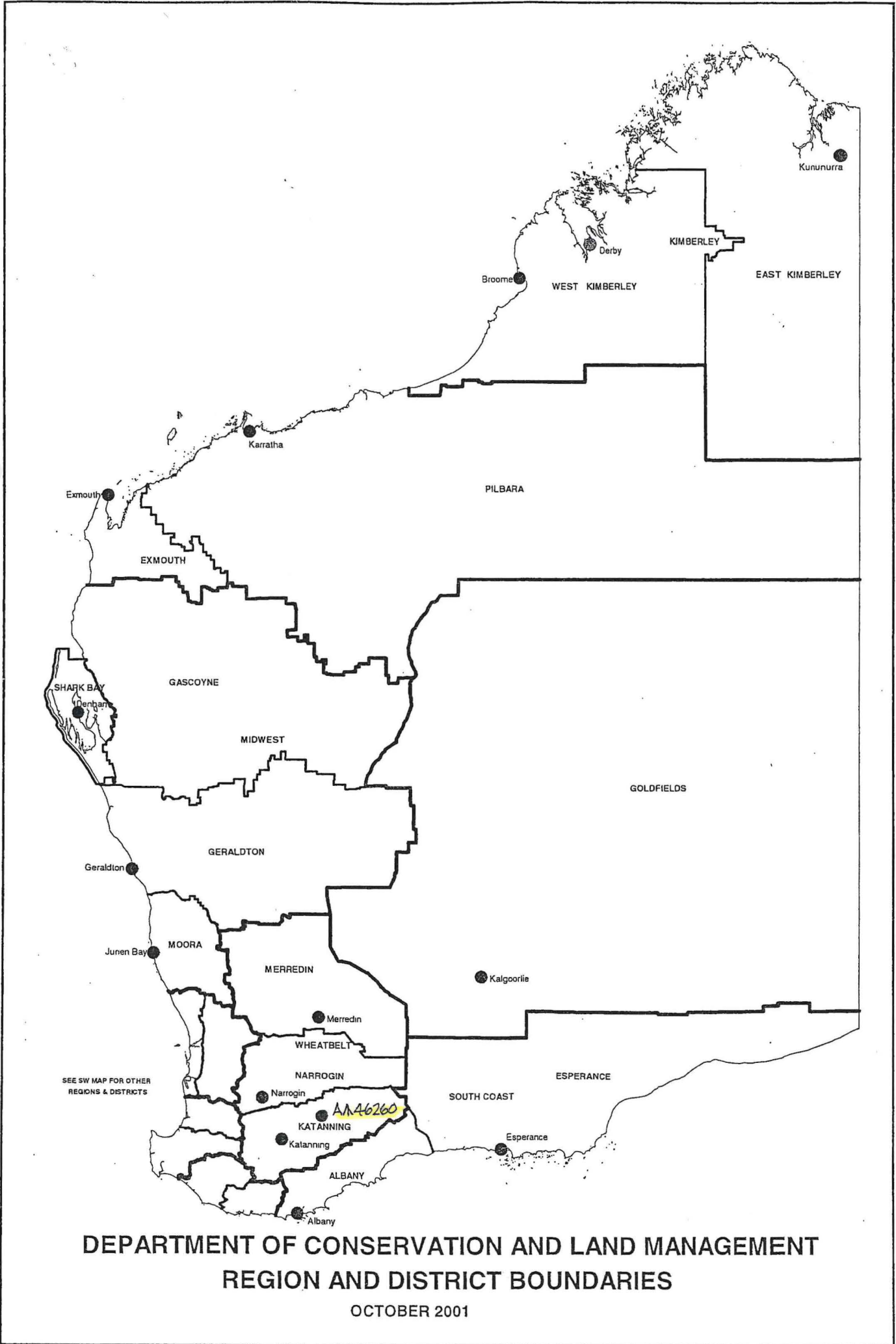
A 20046  
14370  
390.5343 ha  
390.5346 ha  
Conservation of Flora & Fauna

546774

546774  
~~WARRAH~~  
NPNCA

PART DOUG PLAN.  
LAKE DOROTHY (2531-11)  
SCALE 1:50 000

111  
9  
64.



DEPARTMENT OF CONSERVATION AND LAND MANAGEMENT  
 REGION AND DISTRICT BOUNDARIES  
 OCTOBER 2001

**Query Criteria**  
Crown Reserve No. = 46260

**Special Comments**

<b>Crown Reserve:</b> 46260	<b>Tenure:</b> Non CALM Act - G
<b>Name:</b>	<b>Name Approval:</b>
	<b>Date:</b>
<b>Vesting:</b> Conservation Commission Of Wa (I233304)	<b>Gazettal Date:</b> 11-Sep-2002
<b>Purpose:</b> Conservation Of Flora And Fauna (H924482)	<b>Gazettal Date:</b> 12-Nov-2001
<b>Class:</b> A	<b>Gazettal Date:</b> 12-Nov-2001
<b>Area:</b> 456.58	<b>Gazettal Date:</b> 12-Nov-2001
	<b>Surveyed Status:</b> Unknown
<b>CALM File:</b>	<b>Management Plan:</b>
<b>Remark:</b>	



**Notes:**

Information shown must be considered in the context of the applied query criteria as detailed in full on the cover sheet.

Report Name: Gazettal History

**Query Criteria**

Crown Reserve No. = 46260

**Special Comments**

Crown Reserve **46260**

Class: **A**

Name:

Name Approval:

Tenure: Non CALM Act - General Area: 456.6 ha

Purpose: Conservation Of Flora And Fauna (H924482)

Vesting: Conservation Commission Of Wa (I233304)

<u>Date</u>	<u>Gazettal Action</u>	<u>Description</u>
11-Sep-2002	Vesting	Conservation Commission Of Wa (I233304)
12-Nov-2001	Area	456.5764 (H924482)
12-Nov-2001	Class	A
12-Nov-2001	DOLA File	02451- 1999-01ro
12-Nov-2001	Location	Williams Location 15963 (H924482)
12-Nov-2001	Public Plan	Lake Dorothy (50000) (H924482)
12-Nov-2001	Purpose	Conservation Of Flora And Fauna (H924482)
12-Nov-2001	Street	Jarring Road (H924482)
12-Nov-2001	Survey No.	Cp 20755 (H924482)
12-Nov-2001	Original Gazettal	

grs1 ----- CROWN RESERVES SYSTEM ----- RESCERS1<sup>204</sup>  
15:26:38 RESERVES INDEX ENQUIRY 08 NOV 02  
COMMAND ==>

CLR-NO LR 3118/786 - ISSUED  
Reserve : 46260 (Status : 1 ) Class : A ( 12/11/2001 pp )  
Orig Gaz : of 12/11/2001 Area : 456.5764  
Coded Information : (to translate VESTING, RESP AGENCY and LGA = Press PF05 )  
Vesting : 1SNPN : Resp. Agency : SCLM  
Usage : 9159 : : : : :  
L.G. Auth: 306 : : : : : (Last Change: 12/09/2002 )  
Gaz-Page and Date. Text Details  
12/11/2001 1 CA 456.5764 (H924482)  
12/11/2001 1 CP CONSERVATION OF FLORA AND FAUNA (H924482)  
11/09/2002 1 CV VEST: CONSERVATION COMMISSION OF WA (I233304)  
12/11/2001 1 FN 02451-1999-01RO  
12/11/2001 1 LC WILLIAMS LOCATION 15963 (H924482)  
12/11/2001 1 PP LAKE DOROTHY (50000) (H924482)  
12/11/2001 1 ST JARRING ROAD (H924482)  
12/11/2001 1 SV CP 20755 (H924482)

PFkeys: 1 = Help 3 = End 4 = Main Menu 5 = Translate Codes 6 = Map Details  
= Bkwd 8 = Fwd 9 = Print 10 = Cal List 12 = Command Line