

Western Australia

Reserves (National Parks, Conservation Parks, Nature Reserves and Other Reserves) Act 2004

(No. 66 of 2004)

CONTENTS

Part 1 — Preliminary

1.	Short title	2
2.	Commencement	2
3.	Terms used in this Act	2
4.	Plans and diagrams	3
5.	Registrar of Titles to take certain measures	3
6.	Native title rights and interests	3

Part 2 — National parks

7.	Class A reserve No. 47673 in the Shire of Augusta-Margaret River	4
8.	Class A reserve No. 47672 in the Shire of Busselton	5
9.	Class A reserve No. 47664 in the Shires of Nannup and Manjimup	5
10.	Class A reserve No. 47666 in the Shire of Manjimup	6
11.	Class A reserve No. 47663 in the Shire of Manjimup	8
12.	Class A reserve No. 46213 in the Shires of Collie and Dardanup (Wellington National Park)	8
13.	Class A reserve No. 47671 in the Shire of Manjimup	10
14.	Class A reserve No. 40837 in the Shire of Manjimup (Mount Frankland National Park)	11
15.	Class A reserve No. 39825 in the Shire of Serpentine-Jarrahdale (Serpentine National Park)	11
16.	Class A reserve No. 47661 in the Shires of Donnybrook-Balingup, Boyup Brook and West Arthur	12
17.	Class A reserve No. 47662 in the Shires of Bridgetown-Greenbushes and Boyup Brook	13

Reserves (National Parks, Conservation Parks, Nature Reserves and Other Reserves) Act 2004

Contents

18. Class A reserve No. 47665 in the Shire of Manjimup 14

Part 3 — Conservation parks

19. Class A reserve No. 46026 in the Shire of Manjimup 16
20. Class A reserve No. 46362 in the Shire of West Arthur 16
21. Class A reserve No. 31088 in the Shire of West Arthur 16
22. Class A reserve No. 46408 in the Shire of Wandering 17
23. Class A reserve No. 46403 in the Shire of Dardanup 18
24. Class A reserve No. 46008 in the Shire of Beverley 18

Part 4 — Nature reserves

25. Class A reserve No. 45923 in the Shire of Nannup 19
26. Class A reserve No. 45922 in the Shires of Augusta-Margaret River and Nannup 19
27. Class A reserve No. 46040 in the Shire of Denmark 20
28. Class A reserve No. 45915 in the Shire of Boyup Brook 20
29. Class A reserve No. 22797 in the Shire of Harvey (Falls Brook Nature Reserve) 21
30. Class A reserve No. 46390 in the Shire of Donnybrook-Balingup 21
31. Class A reserve No. 46399 in the Shire of Murray 21

Part 5 — Other reserves

32. Class A reserve No. 39827 in the Shires of Collie, Boddington, Waroona and Harvey (Lane Poole Reserve) 23
33. Class A reserve No. 48049 in the Shire of Dardanup 24



Western Australia

Reserves (National Parks, Conservation Parks, Nature Reserves and Other Reserves) Act 2004

No. 66 of 2004

An Act to excise certain areas of land from State forest and timber reserves, to reserve land for the purposes of national parks, conservation parks, nature reserves and other reserves, and to effect certain other changes to land.

[Assented to 8 December 2004]

The Parliament of Western Australia enacts as follows:

Reserves (National Parks, Conservation Parks, Nature Reserves and Other Reserves) Act 2004

Part 1 Preliminary

s. 1

Part 1 — Preliminary

1. Short title

This Act may be cited as the *Reserves (National Parks, Conservation Parks, Nature Reserves and Other Reserves) Act 2004*.

2. Commencement

- (1) Subject to subsection (2), this Act comes into operation on the day on which it receives the Royal Assent.
- (2) Sections 15, 21, 22, 24, 29, 31 and 32 come into operation on a day fixed by proclamation.
- (3) Different days may be fixed under subsection (2) for different provisions.

3. Terms used in this Act

In this Act —

“**class A reserve**” has the meaning given to that term in the *Land Administration Act 1997* section 3(1);

“**conservation park**” has the meaning given to that term in the *Conservation and Land Management Act 1984* sections 6(4) and 16B(3);

“**Crown land**” has the meaning given to that term in the *Land Administration Act 1997* section 3(1);

“**national park**” has the meaning given to that term in the *Conservation and Land Management Act 1984* sections 6(3) and 16B(3);

“**unallocated Crown land**” has the meaning given to that term in the *Land Administration Act 1997* section 3(1).

4. Plans and diagrams

- (1) The plans and diagrams referred to in this Act are held by the Land Records Management section of the Department of Land Information.
- (2) A reference in this Act to an area of land that is shown as coloured green, or bordered green or red, on a plan or diagram is a reference to that area of land as so shown on that plan or diagram on the day referred to in section 2(1).

5. Registrar of Titles to take certain measures

The Registrar of Titles is to take any necessary measures to register the amendments to, reservations and classifications of, and other changes to land effected by this Act, and for that purpose this Act may be treated as if it were an order under the *Land Administration Act 1997*.

6. Native title rights and interests

- (1) In this section —
 - “**affect**” has the meaning given to that term in the NTA section 227;
 - “**native title rights and interests**” has the meaning given to that term in the NTA section 223;
 - “**NTA**” means the *Native Title Act 1993* of the Commonwealth.
- (2) Nothing done by or under this Act operates to affect any native title rights and interests.
- (3) Subsection (2) does not apply to the extent that the effect on those rights and interests is valid by the operation of, or by anything done under, the NTA or a law of this State.

(b) classified as class A reserve No. 45915.

29. Class A reserve No. 22797 in the Shire of Harvey (Falls Brook Nature Reserve)

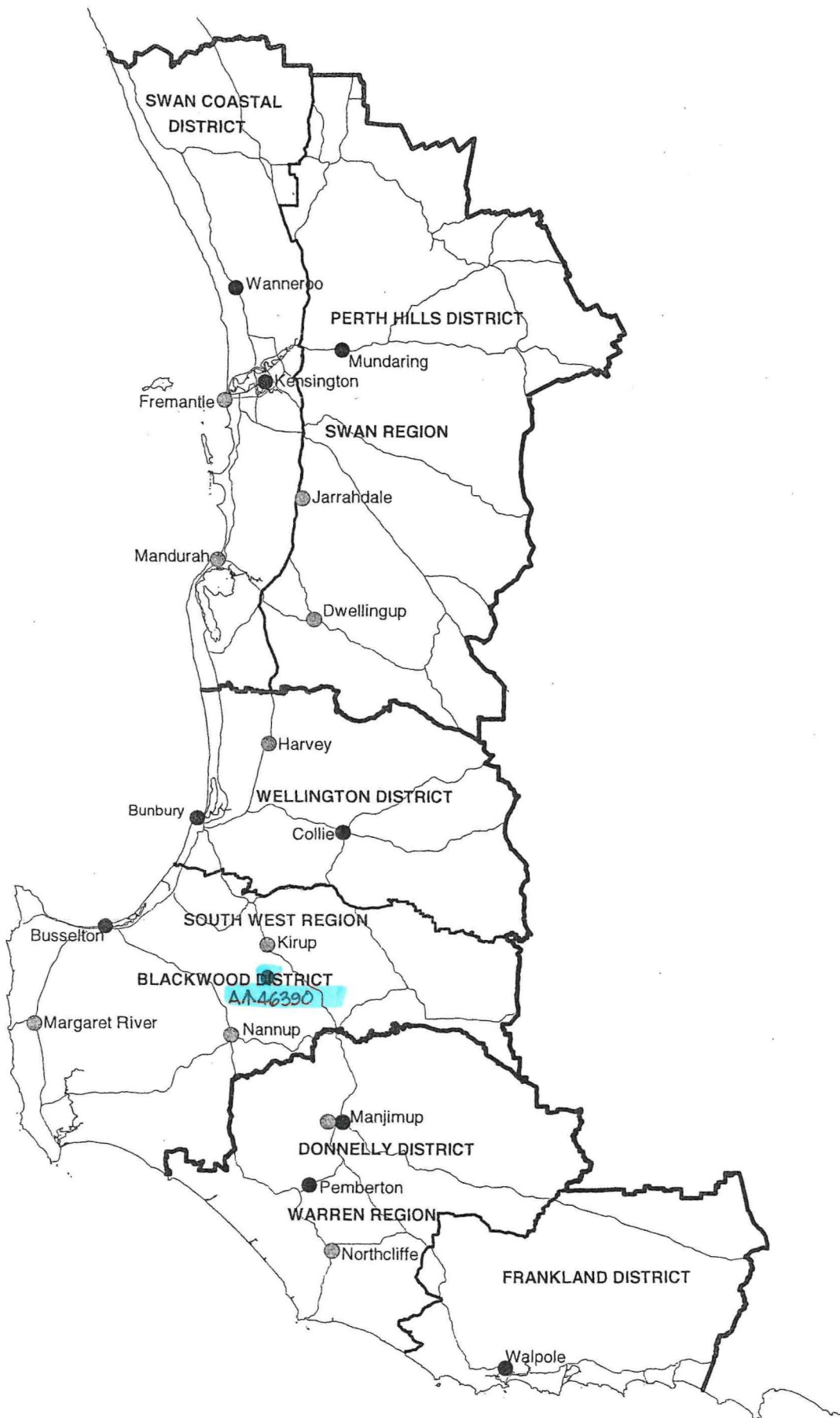
- (1) State forest No. 15 is amended by excising an area of about 203.6 ha, being part of the land in Wellington Location 5998 as shown bordered green on Miscellaneous Plan 20619.
- (2) Class A reserve No. 22797, comprising an area of about 374.388 7 ha reserved for the purpose of the conservation of flora and fauna, is amended by adding the land excised under subsection (1) so that the reserve comprises an area of about 578 ha, being the land in Wellington Locations 5526 and 5998 as shown bordered green on Miscellaneous Plan 20619.

30. Class A reserve No. 46390 in the Shire of Donnybrook-Balingup

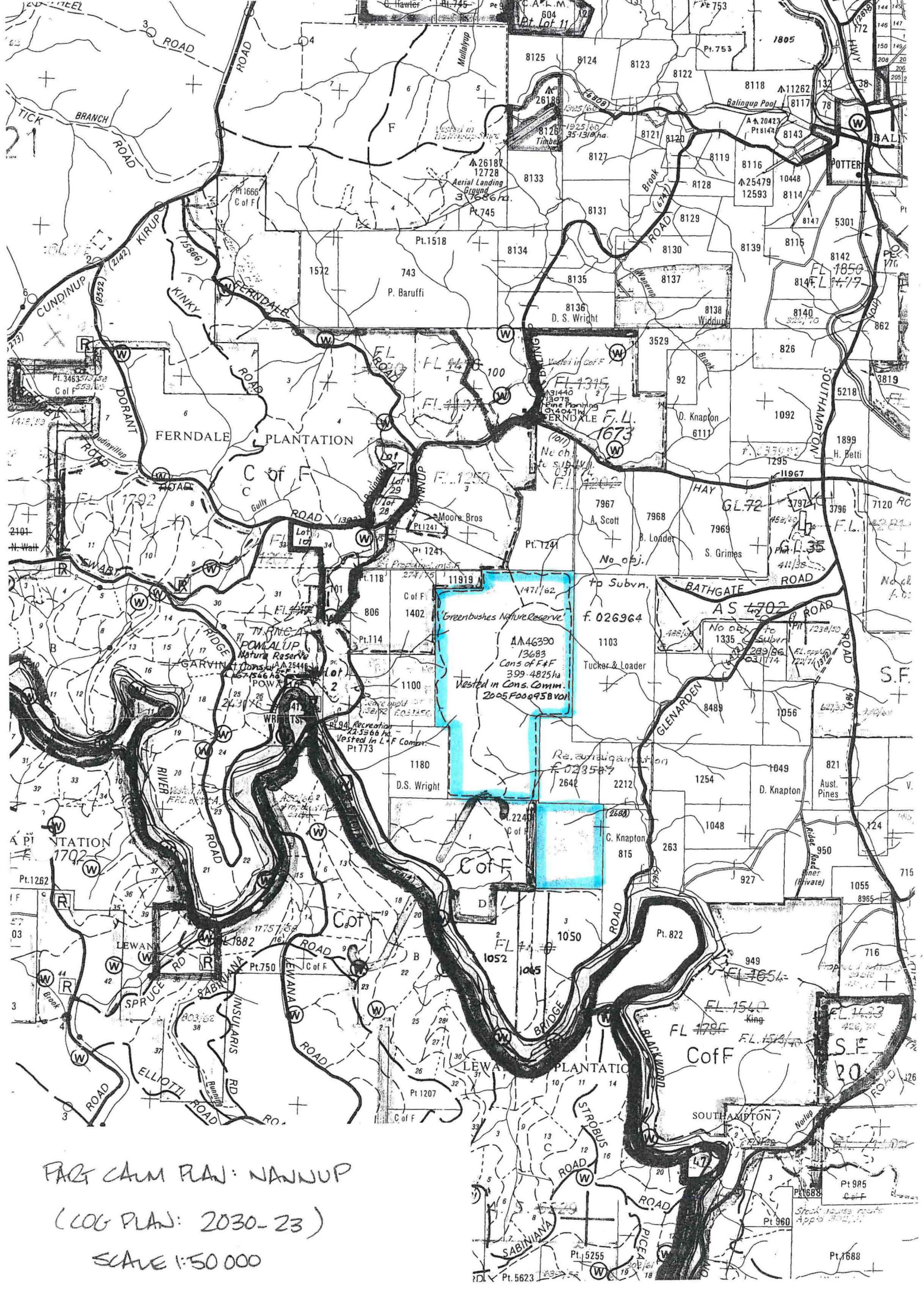
- (1) State forest No. 20 is amended by excising an area of 399.482 5 ha, being the land in Nelson Location 13683 as shown bordered green on Miscellaneous Plan 20647.
- (2) The land in Nelson Location 13683 as shown bordered green on Miscellaneous Plan 20647, comprising an area of 399.482 5 ha, is —
 - (a) reserved under the *Land Administration Act 1997* Part 4 for the purpose of the conservation of flora and fauna; and
 - (b) classified as class A reserve No. 46390.

31. Class A reserve No. 46399 in the Shire of Murray

- (1) Reserve No. 21038, comprising an area of about 61.388 3 ha reserved for the purpose of parklands and recreation and being the land in Murray Locations 1384 and 1385 and classified as other than a class A reserve, is amended by excising an area of 44.417 ha, being the land in Murray Location 2261 as shown bordered green on Miscellaneous Plan 20642.



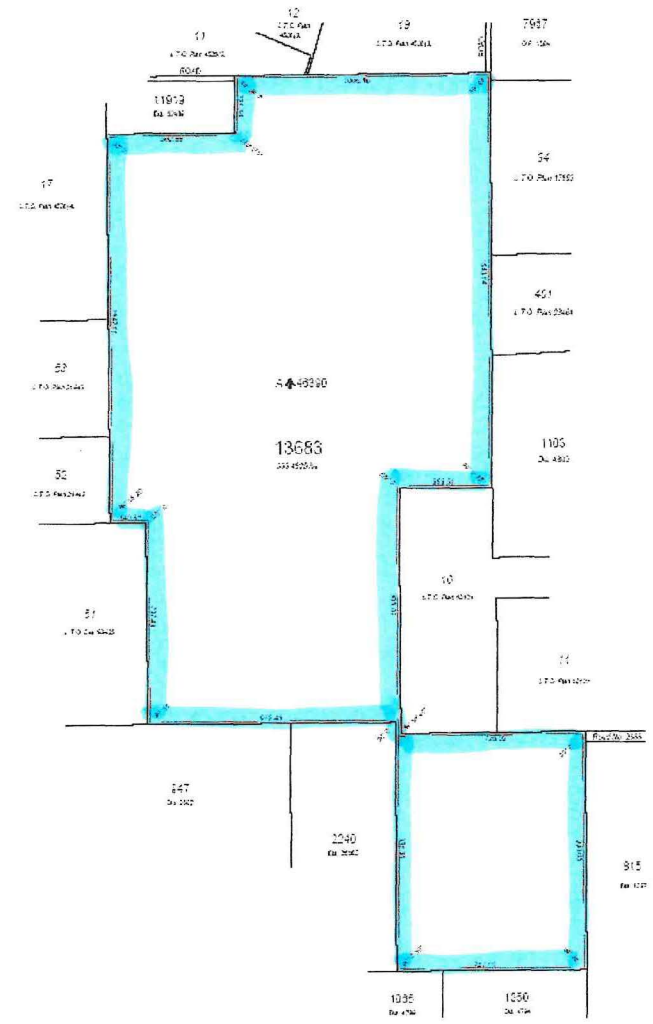
**DEPARTMENT OF CONSERVATION AND LAND MANAGEMENT
 REGION AND DISTRICT BOUNDARIES - SOUTH WEST W A
 OCTOBER 2001**




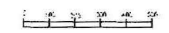
PART CALM PLAN: NANNUP
(COG PLAN: 2030-23)
SCALE 1:50 000

PROPERTY NUMBER DISTRICT PARCELS NUMBER OF SHEETS

AMENDMENTS



GRAPHIC REPRESENTATION OF LOCAL GOVERNMENT DATA BASED ON AERIAL PHOTOGRAPHY AND FIELD SURVEY DATA BY: DJM



DISTRICT	NELSON	LOCATION	13683	DATE FOR CHANGE	
LOCAL AUTHORITY	CONVERSE TOWNSHIP	SUBJECT		DATE	
FILE	2019-2000	SUBJECT TO SURVEY NOT FOR ALIENATION PURPOSES		REMARKS AND OTHER DATA	
SCALE	1:10000			APPROVED	
DATE OF SURVEY		DATE		APPROVED AND SET OUT	
NAME OF SURVEYOR		DATE		DATE FOR ALIENATION	
DATE OF SURVEY		DATE		MISCELLANEOUS	
DATE OF SURVEY		DATE		PLAN	20647

MISCELLANEOUS PLAN 20647