

SWAN COASTAL DISTRICT
(SWAN REGION)

Customer Advices for Reserve Actions
1/07/2009 - 31/07/2009

City of Mandurah 1/07/2009 - 31/07/2009

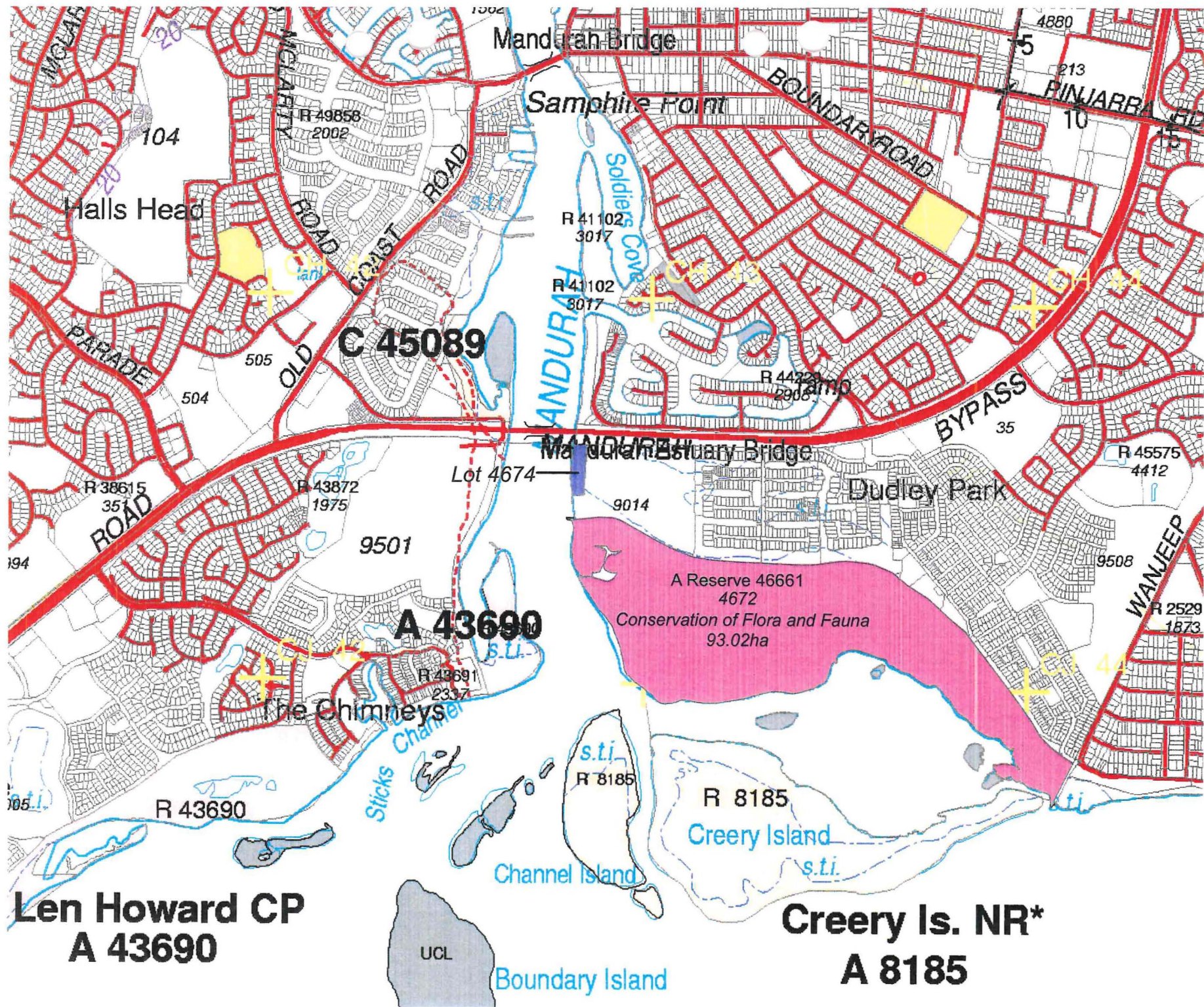
Reserve No.	Land Description	DPI File No.	Volume/Folio	Action	Document No.	Registered	Street Name	Area	Public Plans
46661	Lot 4672 on Office of Titles Plan 23912	00498-2001-01RO	3123-142	Change of Purpose to "Conservation of Flora and Fauna"	K962327	04/06/2009	Mandurah Bypass	93.02 Ha	BG32 (2) 05.37, 05.38 & 06.38
46661	Lot 4674 on Office of Titles Plan 23912	00498-2001-01RO	3123-150	Amendment of Reserve to To exclude Lot 4674 on Office of Titles 23912 and its area being decreased to 93.02 hectares accordingly.	K962326	04/06/2009	Mandurah Bypass	93.02 Ha	BG32 (2) 05.37, 05.38 & 06.38
46661, 46661	Lot 4672 on Office of Titles Plan 23912	00498-2001-01RO	3123-142 3123-150 3123-142	?	K962325	04/06/2009	Mandurah Bypass	93.02 Ha	BG32 (2) 05.37, 05.38 & 06.38
50221	Lot 4674 on Office of Titles Plan 23912	00116-2008-01RO	3123-150 3123-150	Management Order to City of Mandurah of PO Box 210 Mandurah WA 6210 To be utilised for the designated purpose of "Conservation and Foreshore Management" only for the designated purpose of "Conservation and Foreshore Management"	K963894	08/06/2009	Mandurah Bypass	11741 sqm	BG32 (2) 05.37, 05.38, 06.38 & 07.37
50221	Lot 4674 on Office of Titles Plan 23912	00116-2008-01RO	3123-150	Reserve Creation for the designated purpose of "Conservation and Foreshore Management".	K963893	08/06/2009	Mandurah Bypass	11741 sqm	BG32 (2) 05.37, 05.38, 06.38 & 07.37
50234 50234	Lot 8001 on Deposited Plan 62254 Lot 8003 on Deposited Plan 62253	00382-2009-01RO	3156-499 3156-292	Management Order to City of Mandurah P O Box 210, Mandurah WA 6210 for the designated purpose of "Waterway"	K987022	25/06/2009		10988 sqm	
50234	Lot 8001 on Deposited Plan 62254 Lot 8003 on Deposited Plan 62253	00382-2009-01RO	3156-499 3156-292	Reserve Creation for the designated purpose of "Artificial Waterway".	K987021	25/06/2009		10988 sqm	
50242	Lot 8002 on Deposited Plan 62253	00381-2009-01RO	3156-291	Management Order to City of Mandurah, of PO Box 210 MANDURAH WA 6210 for the designated purpose of "Public Recreation"	K980506	19/06/2009		11069 sqm	
50242	Lot 8002 on Deposited Plan 62253	00381-2009-01RO	3156-291	Reserve Creation for the designated purpose of "Public Recreation".	K980505	19/06/2009		11069 sqm	
50245	Lot 393 on Deposited Plan 60959	00421-2009-01RO	3157-403 3157-403	Management Order to City of Mandurah of PO Box 210, Mandurah WA 6210 To be utilised for the designated purpose of "Landscape Buffer" only, for the designated purpose of "Landscape Buffer"	K982380	22/06/2009	Dawesville Bypass	3206 sqm	BF32 (2) 40.29
50245	Lot 393 on Deposited Plan 60959	00421-2009-01RO	3157-403	Reserve Creation for the designated purpose of "Landscape Buffer".	K982379	22/06/2009	Dawesville Bypass	3206 sqm	BF32 (2) 40.29

NEEDING ASK TO CHECK

BOK HO,
RESERVE ACTION
COMPLETED 8/12/09

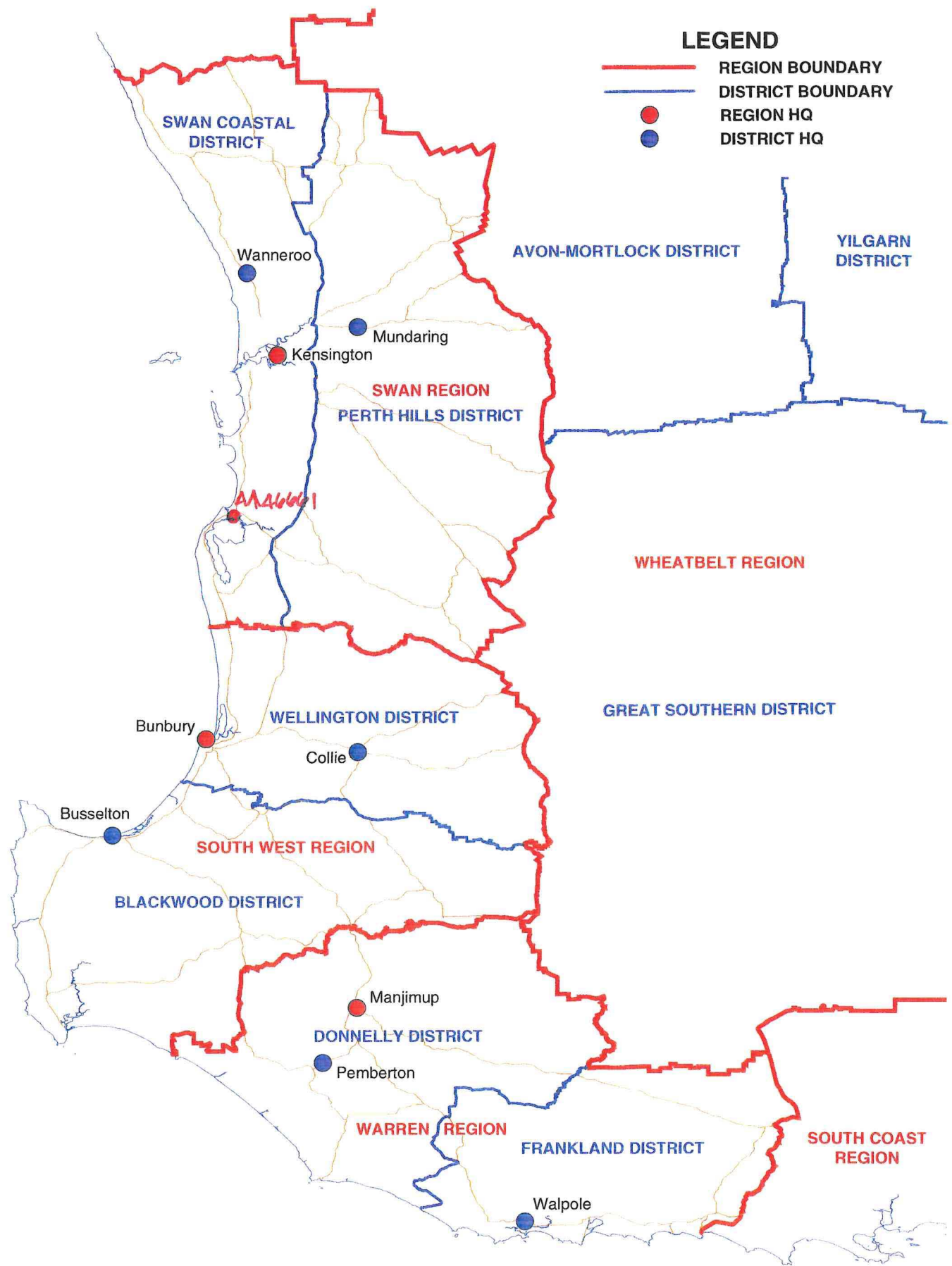
R. D. Jones

WHITE FOLDER UPDATED - 8/12/09
SHARFILE UPDATED - 8/12/09
TENNIS UPDATED - 8/12/09
MARINER UPDATED - 8/12/09



Len Howard CP
A 43690

Creery Is. NR*
A 8185



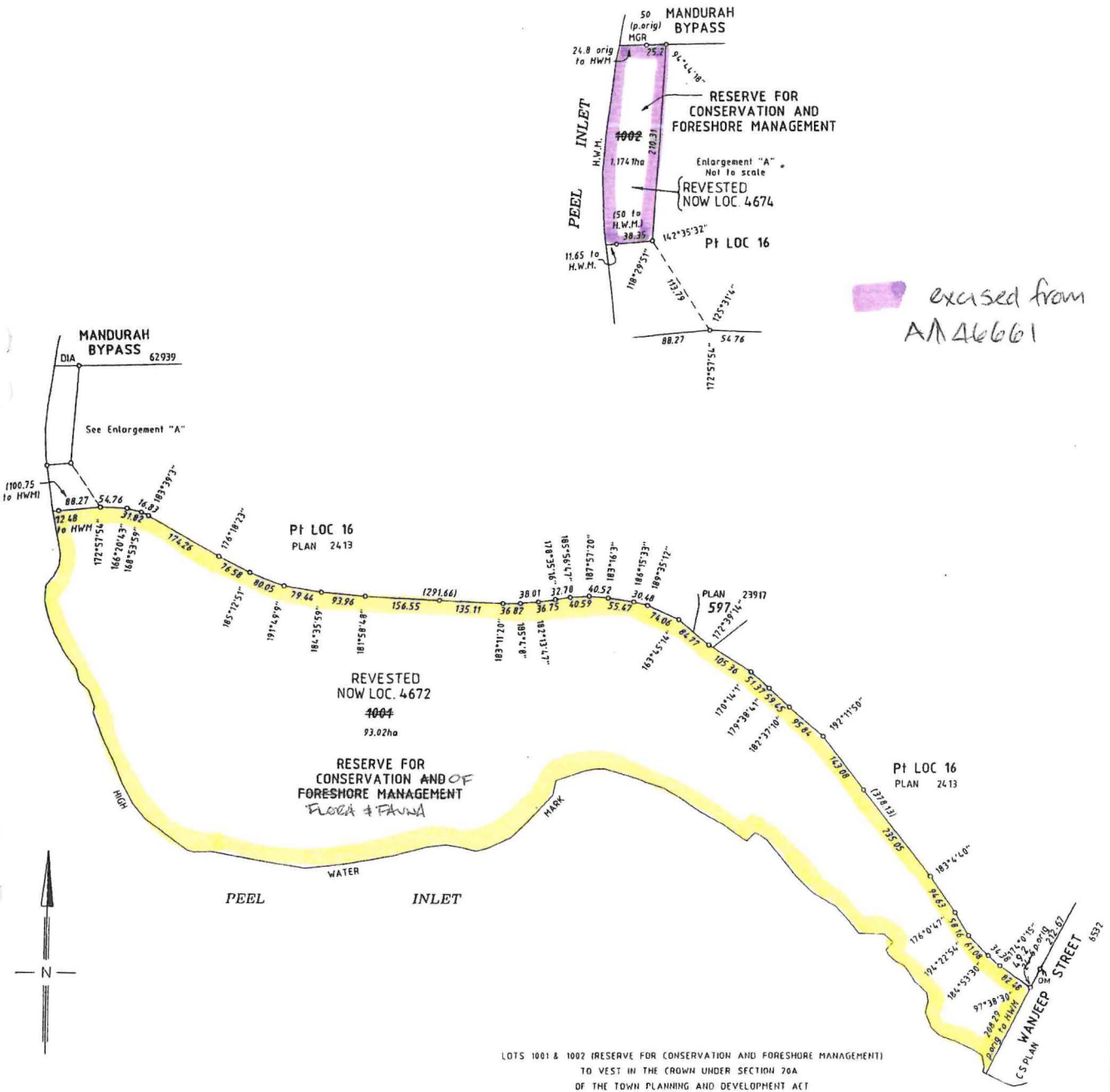
**DEPARTMENT OF ENVIRONMENT AND CONSERVATION
 REGION AND DISTRICT BOUNDARIES - SOUTH WEST WA
 APRIL 09**

LAND DESCRIPTION	ON	CERTIFICATE OF TITLE	FIELD BOOK	TOTAL AREA
PORTION OF COCKBURN SOUND LOCATION 16	PLAN 2413 DIAGRAM 8032(2) 05.37.05.30" INDEX 06.36.07.37, 0032(1) 2:8 PUBLIC	VOLUME 1682 FOLIO 035	80658 81074	94.1941ha

PLAN 23912



LOCALITY:- DUDLEY PARK
LOCAL AUTHORITY:- CITY OF MANDURAH



LOTS 1001 & 1002 (RESERVE FOR CONSERVATION AND FORESHORE MANAGEMENT) TO VEST IN THE CROWN UNDER SECTION 20A OF THE TOWN PLANNING AND DEVELOPMENT ACT

SUBDIVISION BY EARLY ISSUE PROCESS

MCM McMULLEN NOLAN AND PARTNERS SURVEYORS PTY LTD

Unit 9, 23 Richardson Street, PO Box 117, South Perth WA 6961 Telephone: (08) 9474 1099 Facsimile: (08) 9474 1093

SURVEYOR'S CERTIFICATE - Reg 54

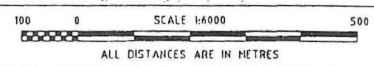
I, William S. GUEST, hereby certify that this plan of survey is a correct and accurate representation of the survey and/or calculations from measurements recorded in the fieldbook lodged for the purposes of this plan and that it complies with the relevant written laws in relation to which it is lodged.
PR1001.CSD JOB No. 91083 Licensed Surveyor: [Signature] Date: 16/11/09

SURVEYOR'S CERTIFICATE - Complied

I, [Signature], hereby certify that this complied plan is a correct and accurate representation of the survey of the subject land; and is in accordance with the relevant law in relation to which it is lodged.
Licensed Surveyor: [Signature] Date: [Signature]

APPROVED BY WESTERN AUSTRALIAN PLANNING COMMISSION

FILE 108654
Eugene Peters FOR CHAIRMAN DATE: 16/11/09
EARLY ISSUE YES
LODGED DATE: 16/11/09
FEE PAID: \$208
ASSESSMENT No. 254086
TYPE OF VALIDATION
FULL AUDIT
LEGAL COMPONENT: A, B, NGO
DOCKET NUMBER: 23936
CERTIFIED CONTACT: [Signature]
F.P.C. No. 389/1277



IN ORDER FOR DEALINGS SUBJECT TO REMOVAL OR ENFORCEMENT AS REQUIRED BY s. 21A OF T.P.D. ACT
By s. 21A of T.P.D. Act
16.11.09
APPROVED 15.12.09
INSPECTOR OF PLANS & SURVEYS

DOLA
Department of LAND ADMINISTRATION
OFFICE OF TITLES PLAN
23912