

## RESERVE ACTION SHEET - CONSERVATION RESERVES

**RESERVE No. A46682 – Valley of the Giants**

### REASON FOR ACTION

Creation of a reserve for the purpose "National Park", with an automatic vesting to the Conservation Commission. The Reserve is an addition to Walpole-Nornalup National Park, and has been named as part of the N.P.

Area: 3211 hectares

The areas were formerly State Forest No. 4 and Hay Location 602. The creation of the reserve will ensure the protection of the conservation, recreation and tourism values of the area.

- |   |   |
|---|---|
| <ul style="list-style-type: none"> <li>- Date of amendment: 14 February 2002 (p. 232)</li> <li>- Customer Advice: p. 224</li> <li>- Plans at folios: pp. 210, 225, 230-231</li> <li>- Native Title: Hay Loc. 602 former freehold, SF pre-existing right under Section 241B <i>NT Act</i></li> </ul> | <ul style="list-style-type: none"> <li>- Vesting: 11 September 2002 p.238</li> <li>- Crown Land Title: pp. 233-235</li> </ul> |
|---|---|

	OFFICER	ACTION
1	<b>CONSERVATION ESTATE OFFICER</b>	Send copies of advice & maps to: <ul style="list-style-type: none"> <li>- Lisa Wright, Woodvale _____</li> <li>- Manager, Frankland District _____</li> <li>- Manager, Warren Region _____</li> <li>- Manager, FMB, Manjimup _____</li> <li>- P. Collins, FMB, Kensington _____</li> <li>- Melissa D'Silva, Financial Services _____</li> </ul> Recommended IUCN classification: <span style="float: right;">_____ 11 _____</span>
2	<b>LAND ACQUISITIONS OFFICER</b>	To note: _____
3	<b>UNIT LEADER, LAND &amp; EXTERNAL FUNDING</b>	To note: _____
4	<b>A/DIRECTOR, NATURE CONSERVATION</b>	To note & approve IUCN classification: _____ To note native title clearance: _____
5	<b>INDEX CLERK, RECORDS</b>	To note: _____
6	<b>CONSERVATION ESTATE OFFICER</b>	Reserve details to inside cover of file & add details to Conservation Commission Reserves Summary Table _____


CONSERVATION ESTATE OFFICER  
LAND ADMINISTRATION SECTION  
PARK POLICY AND TOURISM BRANCH

'A' Reserve 46682 within WARREN/FRANKLAND Region/District, was created/amended, effective from 14. FEBRUARY 2002

Copies of notification of this action and amended plans have been placed at folios 224-227, 230-231 incl.

Would you please advise the relevant offices of this amendment through your Reserve Action Sheet.

\ see p 229

  
\_\_\_\_\_

Program Leader  
Tenure Group, GIS  
Information Management Branch

7.10.02

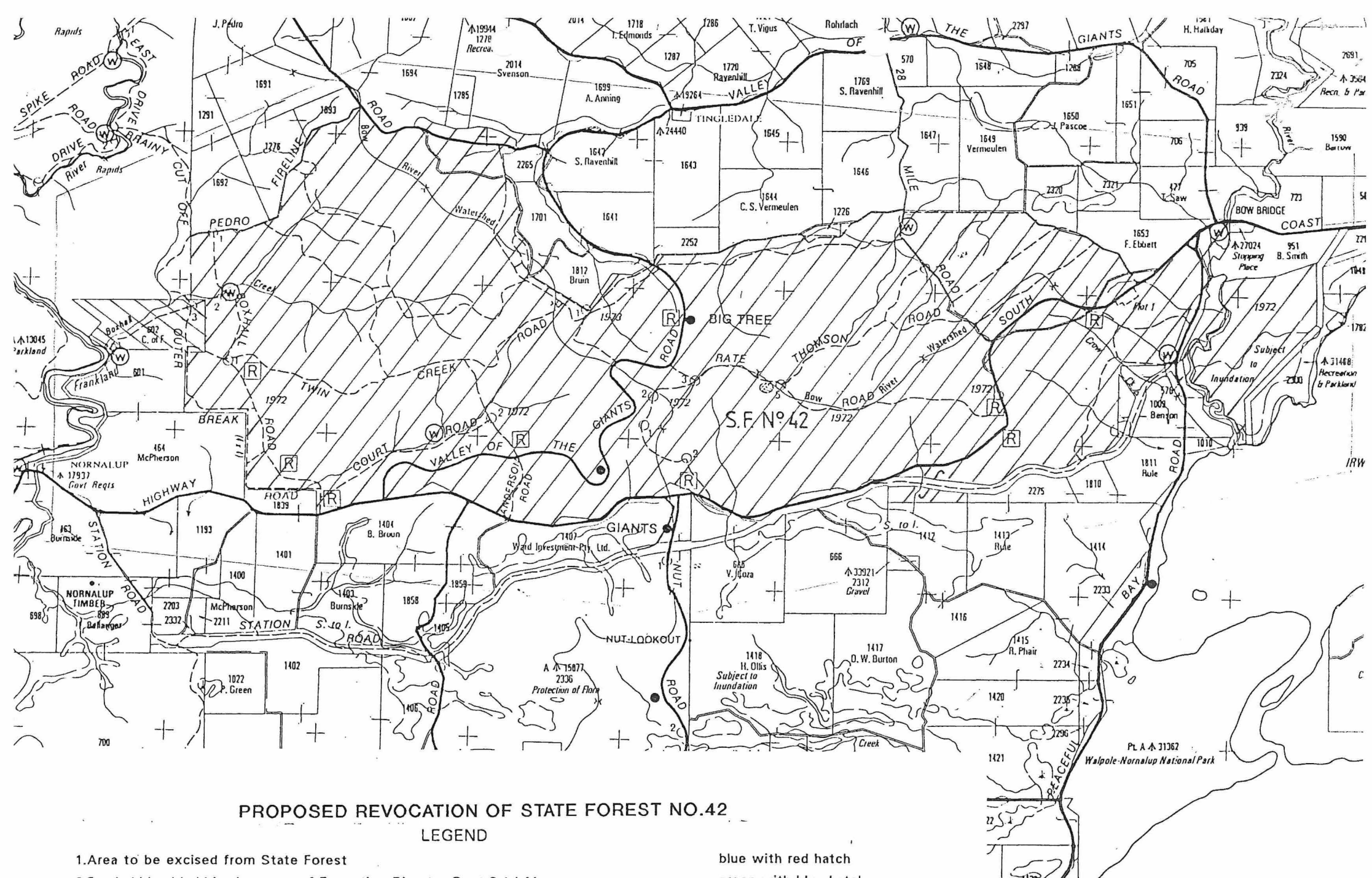
ER, <sup>2002</sup>  
COULD YOU PLEASE HAVE CIS, PLACE  
THOSE PAPERS RELATING TO THE CREATION OF  
AA 46682 ON THE WALPOLE NORWALUP NATIONAL  
PARK FILE. file 045220 F2000

THANKS

V. FESZAK.

11.9.02.

46682	<p>Hay Location 952 on Land Administration Plan Albany 456 ✓</p> <p>Hay Location 1700 on Land Administration Plan 2993 ✓</p> <p>Hay Location 1809 on Land Administration Diagram 57041 ✓</p> <p>Hay Location 1195 on Land Administration Plan 2472 ✓</p> <p>Hay Location 1196 on Land Administration Plan 2472 ✓</p> <p>Hay Location 1197 on Land Administration Plan 2472 ✓</p> <p>Hay Location 1198 on Land Administration Plan 2472 ✓</p> <p>Hay Location 1199 on Land Administration Plan 2472 ✓</p> <p>Hay Location 1200 on Land Administration Plan 2472 ✓</p> <p>Hay Location 1411 on Land Administration Plan 2472 ✓</p> <p>Hay Location 1656 on Land Administration Plan 2988 ✓</p> <p>Hay Location 1768 on Land Administration Plan 2988 ✓</p> <p>Hay Location 2396 on Land Administration Plan 20072 ✓</p> <p>Miscellaneous Plan 20072 ✓</p> <p>Hay Location 2397 on Land Administration Plan 20072 ✓</p> <p>Hay Location 2398 on Land Administration Plan 20072 ✓</p> <p>Hay Location 2399 on Land Administration Plan 20072 ✓</p> <p>Hay Location 2400 on Land Administration Plan 20072 ✓</p> <p>Hay Location 2410 on Land Administration Diagram A2029 ✓</p> <p>Hay Location 2424 as shown on Deposited Plan 29091 " 709</p> <p>Hay Location 2425 as shown on Deposited Plan 29090 " 514</p> <p>Hay Location 2426 as shown on Deposited Plan 29089 " 983</p>	01805-2001-01RO	3075-416	Reserve Creation for the designated purpose of "National Park".	I014679	14/02/2002	3211 Ha	MI Frankland (25) SE &SW, BH26 (10) 6.2
A46618	<p>Plantagenet Location 7560 on Office of Titles Plan 14502</p> <p>Plantagenet Location 8065 on Land Administration Miscellaneous Plan 20923</p>	03583-1909-03RO	3083-97	Management Order to Shire of Denmark of South Coast Highway, Denmark, Western Australia 6333 yes for the designated purpose of "Conservation and Recreation"	I105041	14/05/2002	532.2516 Ha	Ratcliffe NW



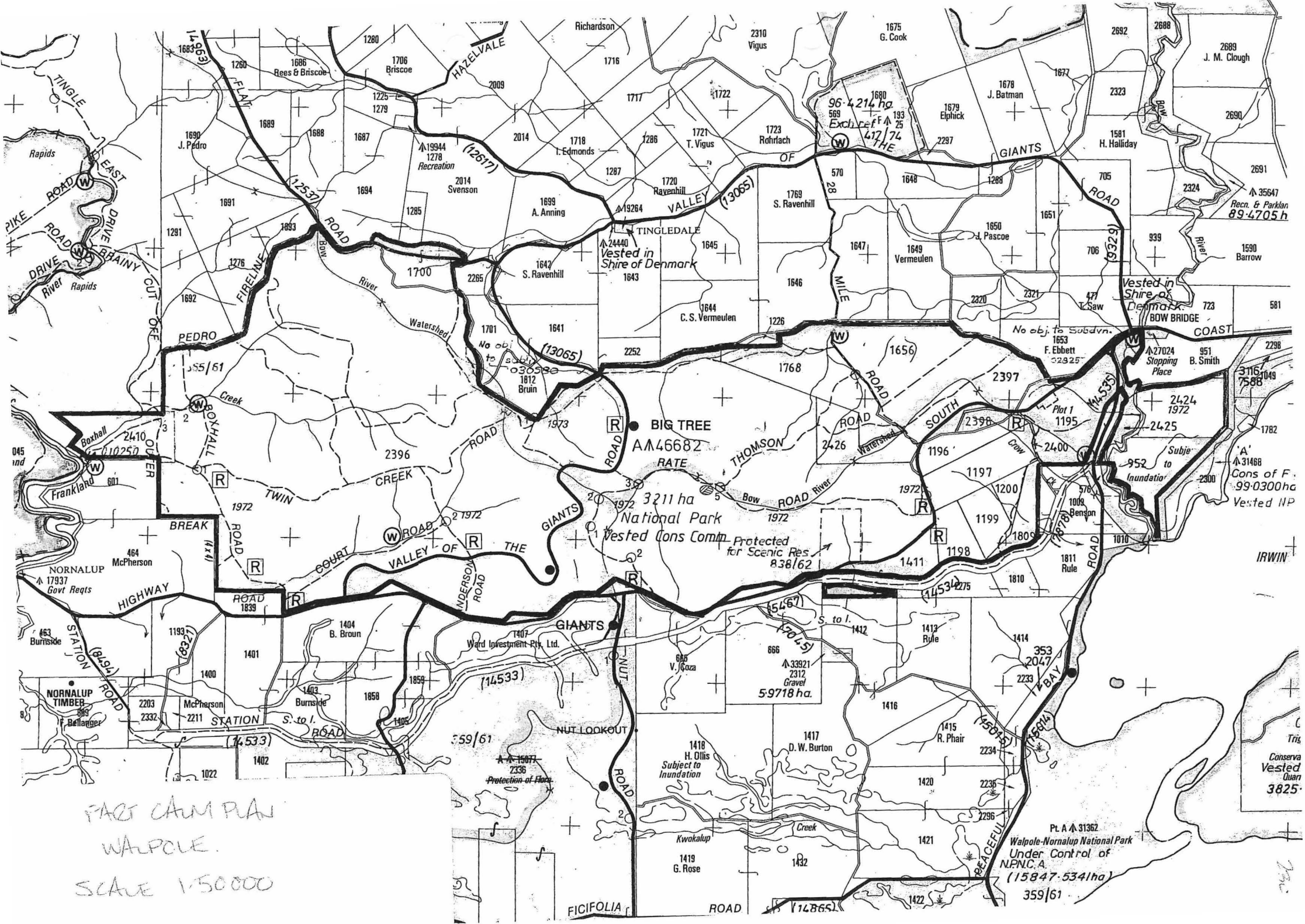
**PROPOSED REVOCATION OF STATE FOREST NO.42**

**LEGEND**

- 1. Area to be excised from State Forest
- 2. Freehold land held in the name of Executive Director Dept.C.A.L.M.
- 3. Freehold land adjoining the area subject of excision.
- 4. Land Act Reserves

- blue with red hatch
- green with blue hatch
- green
- pink

SCALE 1:50000  
ON DEPT.LAND



PART CAMP PLAN  
 WALPOLE.  
 SCALE 1:50000

96-4214 ha  
 569  
 Excl. of F.A. 193  
 417/74

2444  
 Vested in Shire of Denmark

BIG TREE  
 A.M. 46682  
 RATE

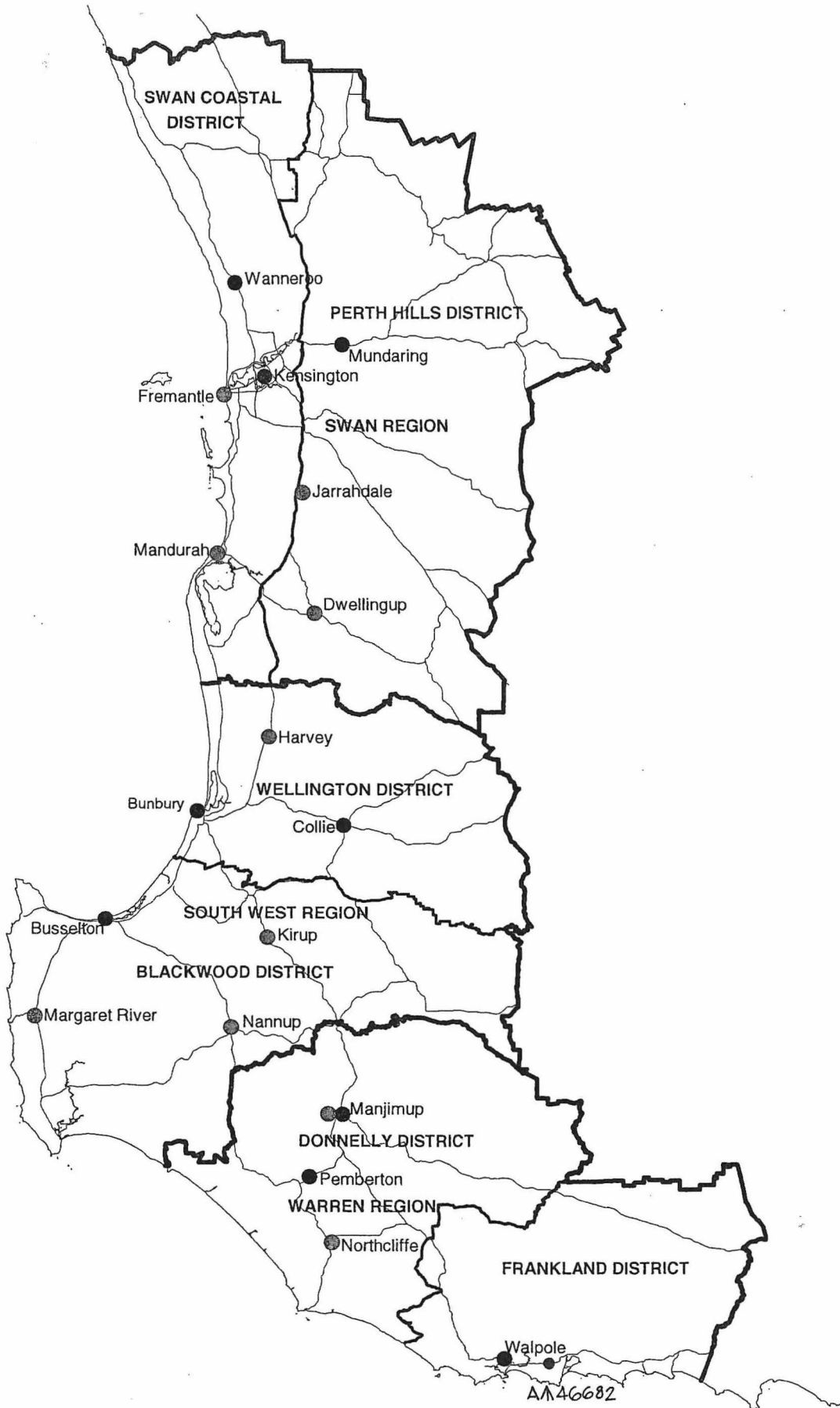
3211 ha  
 National Park  
 Vested Cons Comm.  
 Protected for Scenic Res.  
 838/62

Vested in Shire of Denmark  
 BOW BRIDGE

31488  
 Cons of F.  
 99-0300 ha  
 Vested NP

Pt. A 31362  
 Walpole-Normalup National Park  
 Under Control of  
 NPNC A  
 (15847.534 ha)

Tris  
 Conserva  
 Vested  
 Utan  
 3825



AA 46682

**DEPARTMENT OF CONSERVATION AND LAND MANAGEMENT  
 REGION AND DISTRICT BOUNDARIES - SOUTH WEST W A  
 OCTOBER 2001**

Report Name: Gazettal History

**Query Criteria**

Crown Reserve No. = 46682

**Special Comments**Crown Reserve **46682**Class: **A**Name: **Walpole-Nornalup National Park (I014679)** Name Approval: **Gazetted**Tenure: **National Park** Area: **3,211.0 ha**Purpose: **National Park (I014679)**Vesting: **Conservation Commission**

<u>Date</u>	<u>Gazettal Action</u>	<u>Description</u>
11-Sep-2002	Vesting	Conservation Commission Of Wa (I233309 & I234733)
03-May-2002	DOLA File	01805- 2001-01ro
14-Feb-2002	Area	3211.0000 (I014679)
14-Feb-2002	Class	A
14-Feb-2002	Location	Hay Locs 952, 1700, 1809, 1195, 1196, 1197, 1198, 1199, 1200, 1411, 1656, 1768, 2396, 2397, 2398, 2399, 2400, 2410, 2424, 2425 & 2426 (I014679)
14-Feb-2002	Name	Walpole - Nornalup National Park (I014679)
14-Feb-2002	Name	Walpole-Nornalup National Park (I014679) - An Update from DOLA is pending.
14-Feb-2002	Public Plan	Mt. Frankland (25000) SE & Sw, And Bh26 (10) 06:02 (I014679)
14-Feb-2002	Purpose	National Park (I014679)
14-Feb-2002	Survey No.	Dp's 29089, 29090, 29091, 80877, 157041, 202472, 202988, 202993, 220072, 224048 (I014679)
14-Feb-2002	Original Gazettal	

SUNDRY XE

WESTERN AUSTRALIA  
 LAND ADMINISTRATION ACT 1997  
 TRANSFER OF LAND ACT 1893 AS AMENDED

**SUNDRY DOCUMENT****XE**

VESTING

**11 September 2002**

## DESCRIPTION OF LAND WHERE CURRENT INFORMATION IS AFFECTED (Note 1)

	EXTENT	VOLUME	FOLIO
Hay Location 1198 on Deposited Plan 202472	Whole	3076	836
Hay Location 1199 on Deposited Plan 202472	Whole	3075	840
Hay Location 1200 on Deposited Plan 202472	Whole	3075	845
Hay Location 1411 on Deposited Plan 202472	Whole	3076	47
Hay Location 1656 on Deposited Plan 202988	Whole	3076	411
Hay Location 1788 on Deposited Plan 202988	Whole	3076	653
Hay Location 2396 on Deposited Plan 220072	Whole	3112	684
Hay Location 2397 on Deposited Plan 220072	Whole	3112	695
Hay Location 2398 on Deposited Plan 220072	Whole	3112	696
Hay Location 2399 on Deposited Plan 220072	Whole	3112	697
Hay Location 2410 on Deposited Plan 80877	Whole	3121	220
Hay Location 2400 on Deposited Plan 220072	Whole	3112	698
<del>Hay Location 2424 on Deposited Plan 20001</del>	<del>Whole</del>	<del>3126</del>	<del>20</del>
<del>Hay Location 2425 on Deposited Plan 29098</del>	<del>Whole</del>	<del>3126</del>	<del>21</del>
<del>Hay Location 2426 on Deposited Plan 20000</del>	<del>Whole</del>	<del>3126</del>	<del>202</del>
Hay Location 952 on Deposited Plan 224048	Whole	3075	416
Hay Location 1700 on Deposited Plan 202993	Whole	3076	625
<del>Hay Location 1809 on Deposited Plan 157041</del>	<del>Whole</del>	<del>3079</del>	<del>197</del>
Hay Location 1195 on Deposited Plan 202472	Whole	3075	827
Hay Location 1196 on Deposited Plan 202472	Whole	3075	832
Hay Location 1197 on Deposited Plan 202472	Whole	3075	834

## DESCRIPTION OF VESTEE (Note 2)

Conservation Commission of Western Australia of corner Hackett Drive and Australia II Drive, Crawley.

## DESCRIPTION OF PURPOSE (Note 3)

National Park

## REQUEST FOR VESTING (Note 4)

See Page 93 of File 1805-2001-01.

## REASON FOR SUNDRY (Note 5)

To record vesting pursuant to Section 7 (2) of the Conservation and Land Management Act 1984 to the above described vestee.



**INSTRUCTIONS**

1. This form is only used to record vestings.

**NOTES**

1. Give a description of the land that requires vesting.
2. In this panel enter the vestee the Sundry is required for.
3. Give a description of the purpose shown on the title.
4. In this panel enter the request details the Sundry is required for.
5. Give a brief description of the Reason for the Sundry.

OFFICE USE ONLY

**I 233309 XE**

12 Sep, 2002 10:10:43 Midland

**SUNDRY DOCUMENT XE  
VESTING**LODGED BY **Libby Owen**POSITION ID & SECTION **CTC52  
Crown Title Creation**PHONE No. **7388**Fax No. **7626**INSTRUCT IF ANY DOCUMENTS ARE TO ISSUE TO OTHER  
THAN LODGING PARTY

Department of Land Administration  
Government of Western Australia

FOR THE REGISTRAR OF TITLES





REGISTER NUMBER <b>2410/DP80877</b>	
DUPLICATE EDITION <b>N/A</b>	DATE DUPLICATE ISSUED <b>N/A</b>

**WESTERN AUSTRALIA**

**RECORD OF QUALIFIED CERTIFICATE  
OF  
CROWN LAND TITLE**

VOLUME **LR3121** FOLIO **220**

UNDER THE TRANSFER OF LAND ACT 1893  
AND THE LAND ADMINISTRATION ACT 1997

**NO DUPLICATE CREATED**

The undermentioned land is Crown land in the name of the STATE of WESTERN AUSTRALIA, subject to the interests and Status Orders shown in the first schedule which are in turn subject to the limitations, interests, encumbrances and notifications shown in the second schedule.

*J. Hyale*  
REGISTRAR OF TITLES



**LAND DESCRIPTION:**

LOT 2410 ON DEPOSITED PLAN 80877

**STATUS ORDER AND PRIMARY INTEREST HOLDER:  
(FIRST SCHEDULE)**

STATUS ORDER/INTEREST: RESERVE VESTED UNDER STATUTE

PRIMARY INTEREST HOLDER: CONSERVATION COMMISSION OF WA OF CORNER HACKETT DRIVE AND AUSTRALIA II DRIVE, CRAWLEY

(XE I233309 ) REGISTERED 12 SEPTEMBER 2002

**LIMITATIONS, INTERESTS, ENCUMBRANCES AND NOTIFICATIONS:  
(SECOND SCHEDULE)**

- 1. I014679 PART CLASS "A" RESERVE 46682 FOR THE PURPOSE OF NATIONAL PARK. REGISTERED 14.2.2002.
- 2. I233309 VESTED. PURSUANT TO SECTION 7 (2) OF THE CONSERVATION AND LAND MANAGEMENT ACT 1984. REGISTERED 12.9.2002.

- Warning: (1) A current search of the sketch of the land should be obtained where detail of position, dimensions or area of the lot is required.  
Lot as described in the land description may be a lot or location.
- (2) The land and interests etc. shown hereon may be affected by interests etc. that can be, but are not, shown on the register.
- (3) The interests etc. shown hereon may have a different priority than shown.

-----END OF CERTIFICATE OF CROWN LAND TITLE-----

**STATEMENTS:**

The statements set out below are not intended to be nor should they be relied on as substitutes for inspection of the land and the relevant documents or for local government, legal, surveying or other professional advice.

SKETCH OF LAND: DP80877.  
PREVIOUS TITLE: 1194-767.  
PROPERTY STREET ADDRESS: NO STREET ADDRESS INFORMATION AVAILABLE.  
LOCAL GOVERNMENT AREA: NO LOCAL GOVERNMENT AUTHORITY INFORMATION AVAILABLE.


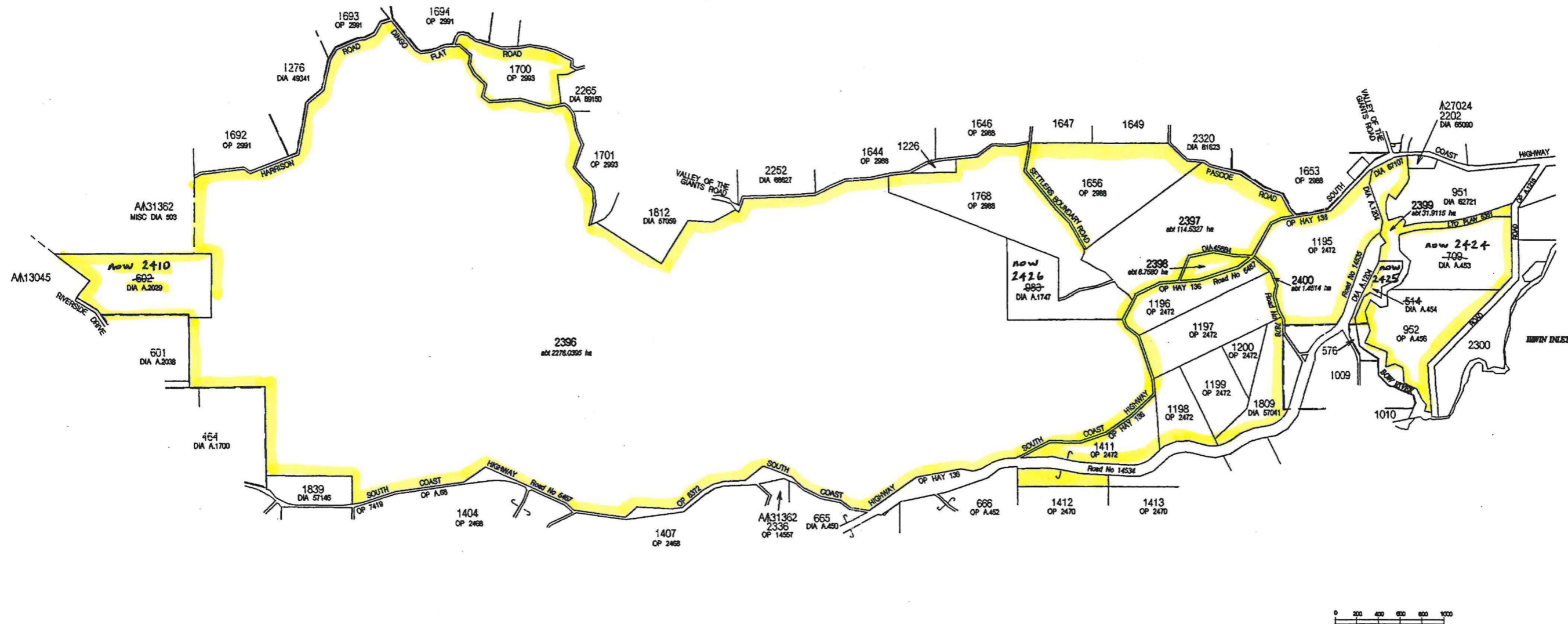
NOTE 1: A000001A CORRESPONDENCE FILE 01673-1921-01RO.  
NOTE 2: LAND PARCEL IDENTIFIER OF HAY LOCATION 2410 ON SUPERSEDED PAPER CERTIFICATE OF CROWN LAND TITLE CHANGED TO LOT 2410 ON DEPOSITED PLAN

END OF PAGE 1 - CONTINUED OVER


FORMER TENURE  
P/STATE FOREST 42

ON PLANS / DIAGRAMS  
OP 3427

AMENDMENTS



GRAPHICS AND ABOUT AREAS HAVE BEEN DERIVED FROM DOLA'S SPATIAL CADASTRAL DATABASE

DISTRICT <b>HAY</b> LOCAL AUTHORITY <b>SHIRE OF DENMARK</b> FILE <b>1673/1921 v8</b> SCALE <b>1:20000</b> <small>All distances are in metres</small> Public Plan <b>SH26 (N3 E2, MOUNT FRANKLAND) E25 SW &amp; SE</b> Prepared by <b>PAUL NUTTALL</b> Date <b>19/12/1985</b> Checked ..... Date .... CERTIFIED CORRECT: ..... Date .... <small>Manager, Survey Services</small>		<b>HAY Loc's 2396 - 2400</b> SUBJECT TO SURVEY NOT FOR ALIENATION PURPOSES On S.L.P. <b>SH26 (N3 E2, MOUNT FRANKLAND) E25 SW &amp; SE</b> Recorded on Public Plan ..... Date .... Document Registered ..... Date .... 		IN ORDER FOR DEALINGS SUBJECT TO ..... FOR AUTHORIZED LAND OFFICER DATE APPROVED AUTHORIZED LAND OFFICER Date <b>LAND ADMINISTRATION ACT                  MISCELLANEOUS                  PLAN 20072</b>	
--	--	---	--	---	--

LAND ADMINISTRATION ACT  
 MISCELLANEOUS  
 PLAN 20072