

**Customer Advices for Reserve Actions
1/01/2005 - 31/01/2005**

Shire of Menzies 1/01/2005 - 31/01/2005

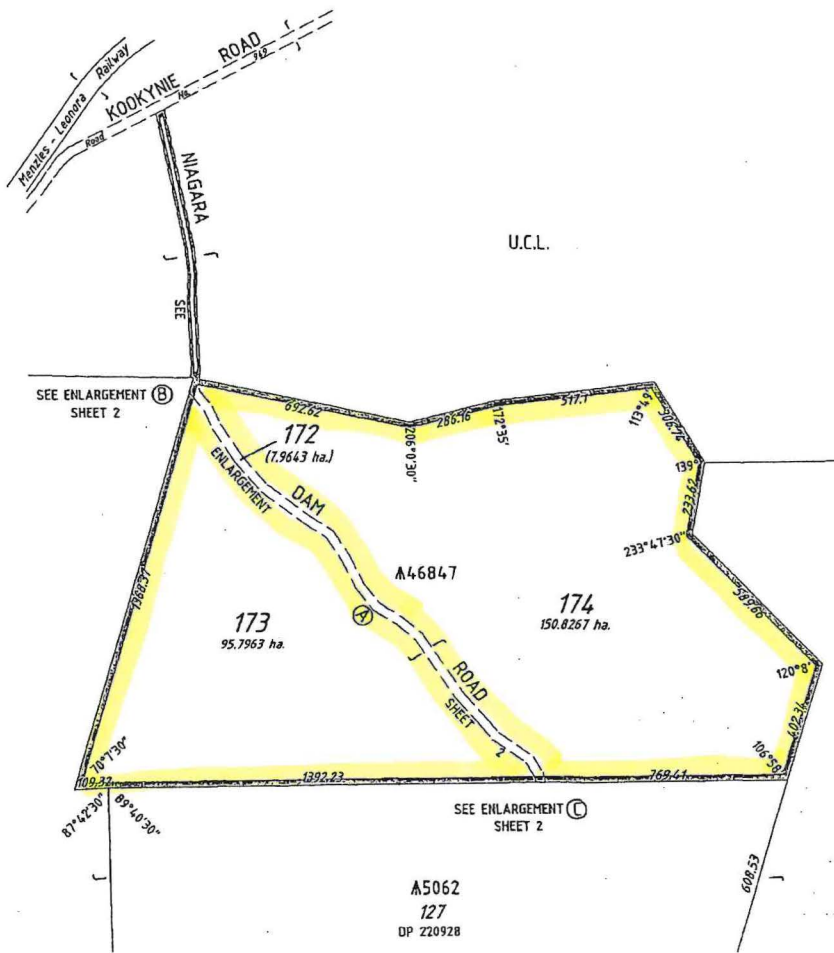
Reserve No.	Land Description	DOLA File No.	Volume/Folio	Action	Document No.	Registered	Street Name	Area	Public Plans
3348	Lot 170 on Deposited Plan 254923	01454-1896-03RO	3131-779	Change of Purpose to "Historic Cemetery Site"	J120572	15/12/2004	Menzies - Sandstone Road	20.2343 Ha	Menzies 1:250 000
3348	Unnumbered Marmion Location	01454-1896-03RO	0000-000	Amendment of Reserve to To now comprise Lot 170 on Deposited Plan 254923, in lieu of unnumbered Marmion Location, and the area remaining unaltered.	J120574	15/12/2004	Menzies - Sandstone Road	20.2343 Ha	Menzies 1:250 000
46847	Lot 126 on Deposited Plan 32437	02490-2002-01RO	3128-458	Amendment of Reserve to To now comprise of Lots 173 and 174 on Deposited Plan 40627 in lieu of Lot 126 on Deposited Plan 32437 and its area being reduced to 246.6230 hectares	I979820	09/08/2004	Niagara Dam Road	246.623 Ha	
7623	Lot 60 on Deposited Plan 39613	12012-1900-03RO	3135-235 3135-235	Management Order to Shire of Menzies of Lot 124 Shenton Street Menzies for the designated purpose of ""	J140781	05/01/2005	Near Road 1252	392.4975 Ha	35/300
7623	Unnumbered Mulwarrie Location	12012-1900-03RO	0000-000	Amendment of Reserve to To comprise Lot 60 on Deposited Plan 39613 and the area being reduced to 392.4975 hectares accordingly.	J140779	05/01/2005	Near Road 1252	392.4975 Ha	35/300

Please prepare plans.
 Thanks, V.A. 3/3/05.
 Signed [Signature] 5/05

VER	AMENDMENT	BY	SIGNATURE	DATE	APPROVED Authorized Land Officer	Date

TYPE CROWN
PURPOSE SUBDIVISION
PLAN OF

ROAD (LOT 172), LOT 173
AND LOT 174



KOOKYNIIE STATION
3114
552
44
DP 220928

A5062
127
DP 220928

DISTRICT	HARMON	FORMER TENURE	UCL
TOWNSITE	-	LOT 126 ON	DP 32437
FILE	2490-2002/01	LR 3128/458	
LOCAL AUTHORITY	SHIRE OF MENZIES		
LOCALITY	KOOKYNIIE		
INDEX	3139 1:100000 MELITA	REFERENCE	FILE 2490-2002/01 pages 20 & 25

SCALE: ALL DISTANCES ARE IN METRES
1:12 500

SUBJECT TO SURVEY
NOT FOR ALIENATION PURPOSES

SURVEY FIRM	DJI - P TRANQUILLE
LOGGED	TYPE OF VALIDATION
DATE 23.5.04	FULL ACCESS 24.5.2006
FEE PAID	LEGAL ENCUMBRANCE
N/A	DISPUTED INTEREST
N/A	DATE 21/3/04

IN ORDER FOR DEALINGS
SUBJECT TO
Redescription of A46847
APPROVED
DATE 24.3.2004

APPROVED
DATE 9.8.2004



Department of Land Information
Government of Western Australia

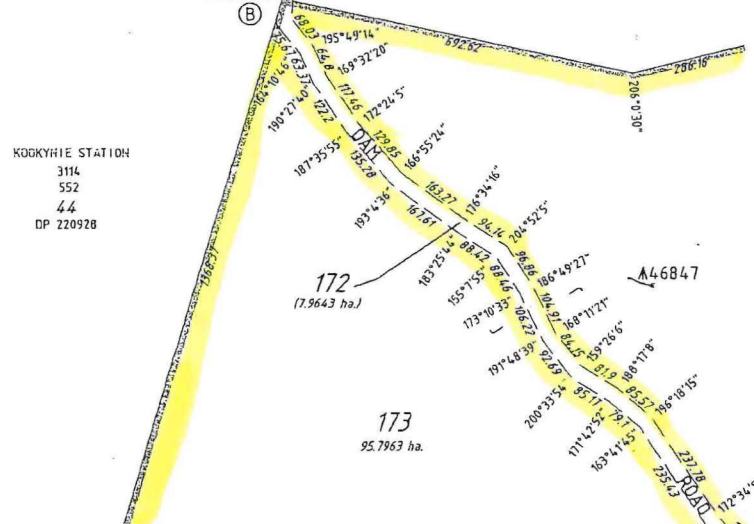
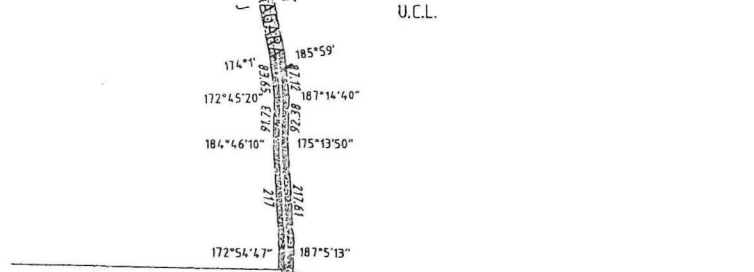
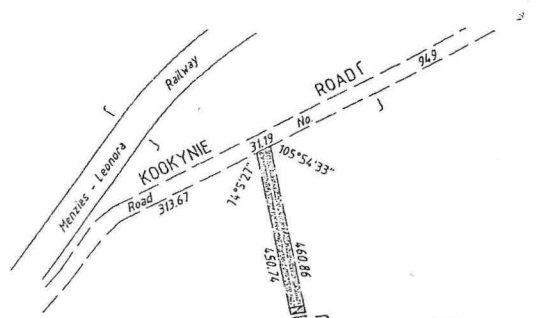

DEPOSITED PLAN

40627 W

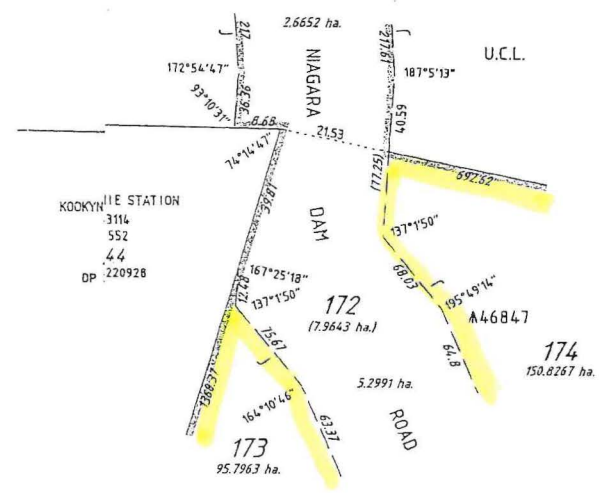
INTERESTS AND NOTIFICATIONS

SUBJECT	PURPOSE	STATUTORY REFERENCE	ORIGIN	LAND BURDENED	BENEFIT TO	COMMENTS

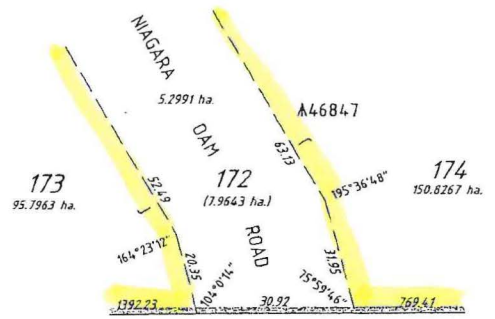
DP 40627 (01)



ENLARGEMENT AT (A)
NOT TO SCALE

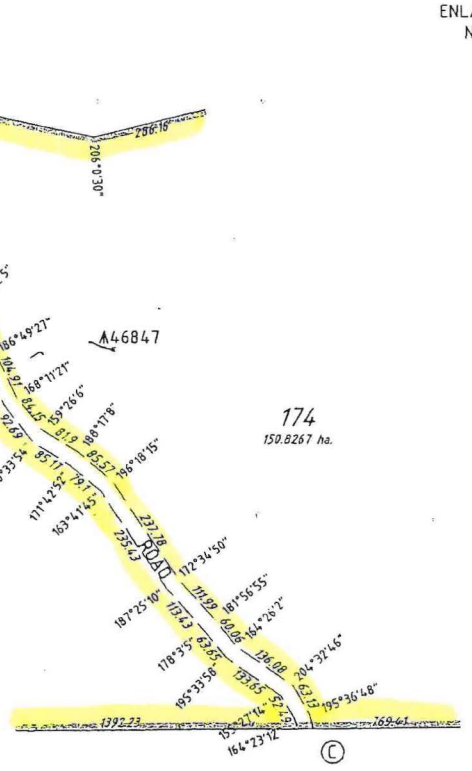


ENLARGEMENT AT (B)
NOT TO SCALE





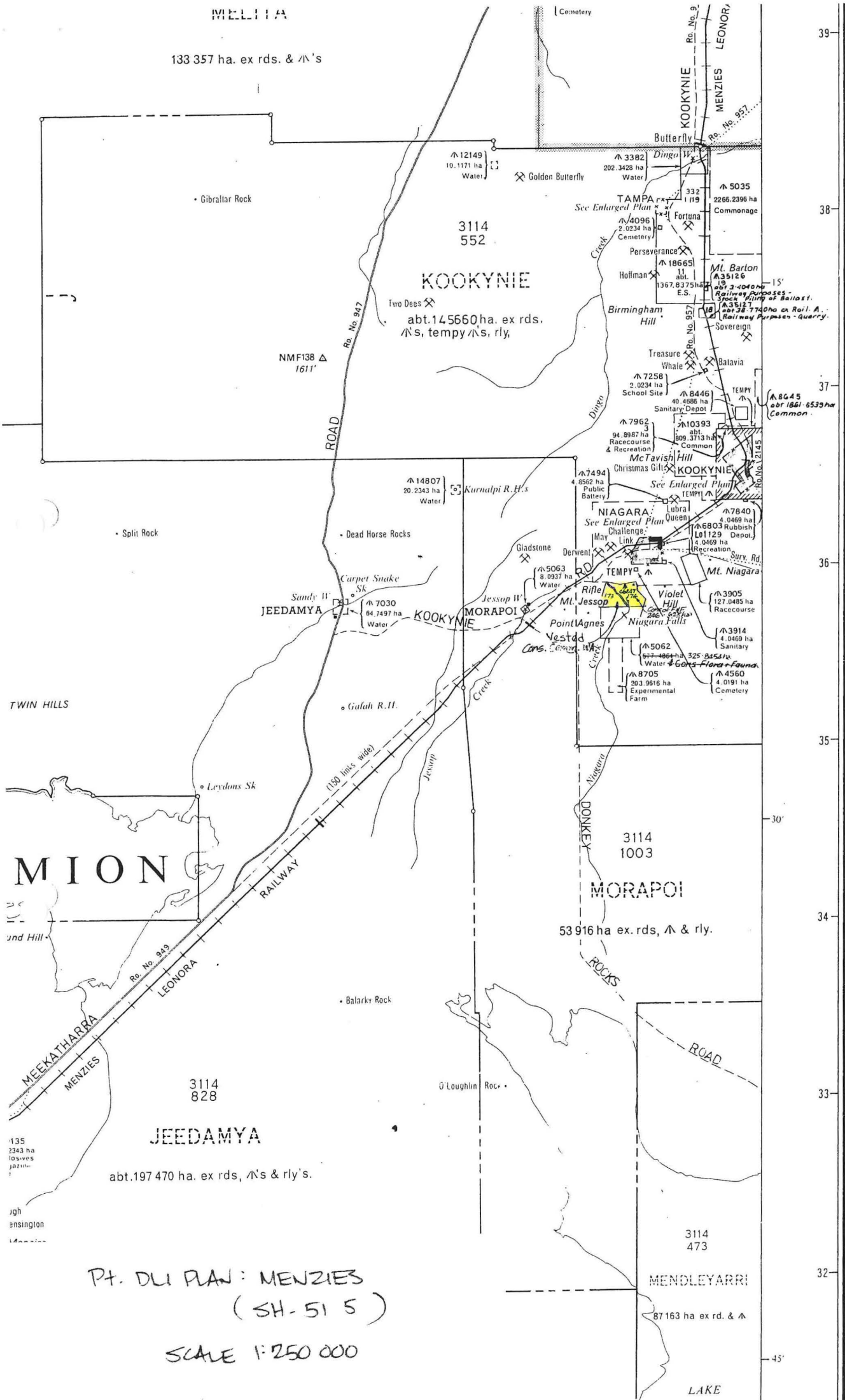
A5062
127
DP 32437

ENLARGEMENT AT (C)
NOT TO SCALE



A5062
127
DP 32437

SCALE ALL DISTANCES ARE IN METRES		1:750	0 15 150 225 300 375	
		 Department of Land Information Government of Western Australia		DEPOSITED PLAN
				40627
SHEET 2 OF 2	EDITION 1 VERSION 1			



133 357 ha. ex rds. & A's

3114
552

KOOKYNIE

Two Dees
abt. 14 5660 ha. ex rds.
A's, tempy A's, rly,

NMF138 Δ
1611'

ROAD
Ro. No. 947

Split Rock

14807
20,234 ha
Water

Dead Horse Rocks

JEEDAMYA

Carpet Snake
Sandy W. Sk
7030
64,749 ha
Water

MORAPOI

TWIN HILLS

Gafuh R.H.

MION

RAILWAY
Ro. No. 949
LEONORA

3114
828

JEEDAMYA

abt. 197 470 ha. ex rds, A's & rly's.

3114
1003

MORAPOI

53 916 ha ex. rds, A & rly.

ROAD

3114
473

MENDLEYARRI

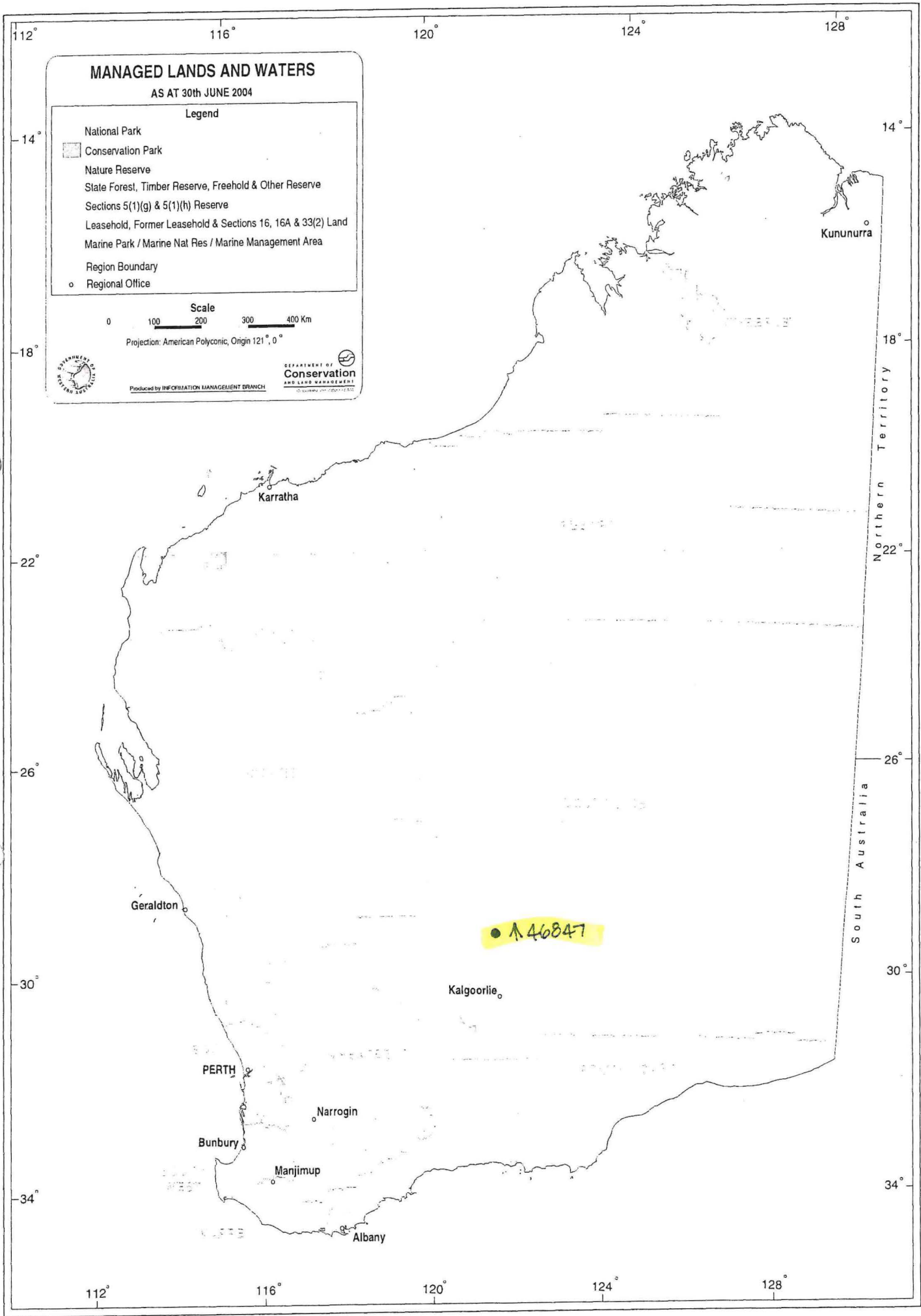
87 163 ha ex rd. & A

LAKE

39
38
37
36
35
34
33
32
31

AR 31-7-78 f.

Pt. DLI PLAN: MENZIES
(SH-515)
SCALE 1:250 000



● 46847