

Customer Advices for Reserve Actions
1/09/2004 - 30/09/2004

Shire of West Arthur 1/09/2004 - 30/09/2004

Reserve No.	Land Description	DOLA File No.	Volume/Folio	Action	Document No.	Registered	Street Name	Area	Public Plans
47558	Lot 16018 on Deposited Plan 34171	01691-2001-01RO	3129-754	Reserve Creation for the designated purpose of "Conservation of Flora and Fauna".	1928305	23/06/2004	Carberdine Pool Road	79.7124 Ha	

gen
For plans please...
Therese
22/10/04

Report Name: Detail Report

Query Criteria

Crown Reserve No. = 47558

Special Comments

Crown Reserve: 47558	Tenure: Nature Reserve
Name:	Name Approval: Un-Named
	Date:
Vesting: Conservation Commission Of W A	Gazettal Date: 23-Jun-2004
Purpose: Conservation Of Flora And Fauna (I928305)	Gazettal Date: 23-Jun-2004
Class: A	Gazettal Date: 23-Jun-2004
Area: 79.71	Gazettal Date: 23-Jun-2004
	Surveyed Status: Unknown
CALM File:	Management Plan:
Remark:	

Notes:

Information shown must be considered in the context of the applied query criteria as detailed in full on the cover sheet.

CALM Tenure Information System - Report Generated on Friday, 28 January 2005

Page 2

Report Name: Gazettal History

Query Criteria

Crown Reserve No. = 47558

Special CommentsCrown Reserve **47558**Class: **A**

Name:

Name Approval:

Un-Named

Tenure: Nature Reserve

Area: 79.7 ha

Purpose: Conservation Of Flora And Fauna (I928305)

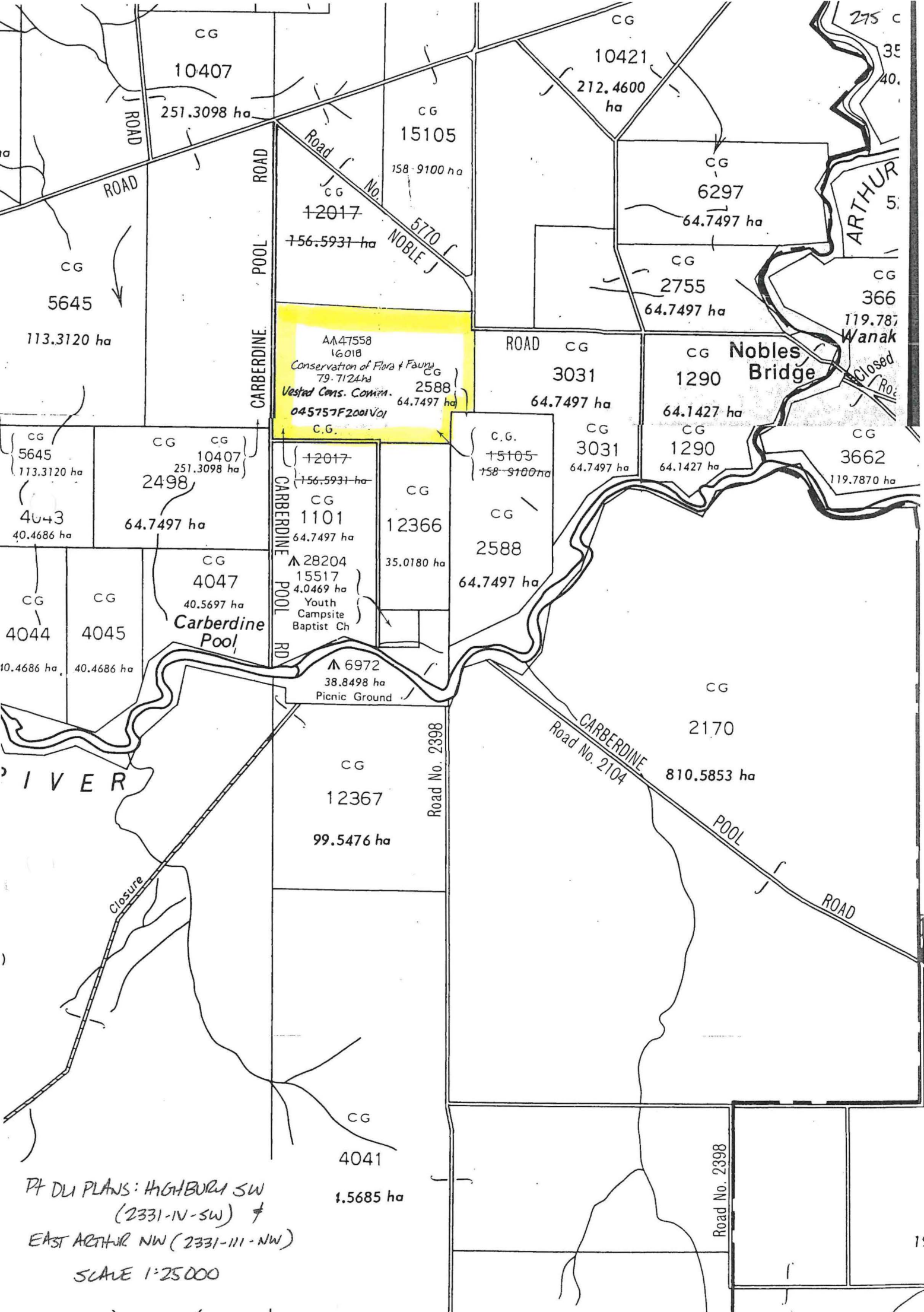
Vesting: Conservation Commission Of W A

<u>Date</u>	<u>Gazettal Action</u>	<u>Description</u>
23-Jun-2004	Area	79.7124 Ha (I928305)
23-Jun-2004	Class	A
23-Jun-2004	DOLA File	01691- 2001-01ro
23-Jun-2004	Lot	Lot 16018 On Dp34171 (I928305)
23-Jun-2004	Purpose	Conservation Of Flora And Fauna (I928305)
23-Jun-2004	Street	Carberdine Pool Road
23-Jun-2004	Original Gazettal	



**DEPARTMENT OF CONSERVATION AND LAND MANAGEMENT
REGION AND DISTRICT BOUNDARIES**

OCTOBER 2001



AA47558
16018
Conservation of Flora & Fauna
79.7124 ha
Vested Cons. Comm. 2588
045757F2001Vol
C.G. 64.7497 ha

Carberdine Pool

Nobles Bridge

PT DLG PLANS: HIGHBURY SW
(2331-IV-SW) &
EAST ARTHUR NW (2331-III-NW)
SCALE 1:25000

<p>LIMITED N DEPTH TO 60.96 METRES.</p>	<table border="1" style="width:100%; border-collapse: collapse;"> <tr> <th>ED/VER</th> <th>AMENDMENT</th> <th>BY</th> <th>SIGNATURE</th> <th>DATE</th> </tr> <tr> <td> </td> <td> </td> <td> </td> <td> </td> <td> </td> </tr> </table>	ED/VER	AMENDMENT	BY	SIGNATURE	DATE						<p>TYPE ... FREEHOLD</p> <p>PURPOSE ... SUBDIVISION</p> <p>PLAN OF</p> <p>LOTS 4 AND 16018</p> <p>DISTRICT WILLIAMS ... DOLA FILE</p> <p>TOWNSITE</p> <p>LOCAL AUTHORITY, SHIRE OF WEST ARTHUR</p> <p>LOCALITY ... ARTHUR RIVER</p> <table border="1" style="width:100%; border-collapse: collapse;"> <tr> <td>FORMER TENURE PT LOT 2 ON D 76836 C/T 1952-232</td> <td>ON HIGHBURY (25) S.W. ON D EAST ARTHUR (25) N.W. PUBLIC</td> <td>FIELD BOOK 88199</td> </tr> </table> <p>SCALE 1 : 8000</p> <p>ALL DISTANCES ARE IN METRES</p>	FORMER TENURE PT LOT 2 ON D 76836 C/T 1952-232	ON HIGHBURY (25) S.W. ON D EAST ARTHUR (25) N.W. PUBLIC	FIELD BOOK 88199	<p>THIS SURVEY DOCUMENT WAS PLACED IN ORDER FOR DEALINGS TODAY</p> <p>LAND BOUNDARY SERVICES DOLA 9273 7057</p> <p>EARLY ISSUE NO</p> <p>DISTRICT WILLIAMS ... DOLA FILE</p> <p>TOWNSITE</p> <p>LOCAL AUTHORITY, SHIRE OF WEST ARTHUR</p> <p>LOCALITY ... ARTHUR RIVER</p> <table border="1" style="width:100%; border-collapse: collapse;"> <tr> <td>FORMER TENURE PT LOT 2 ON D 76836 C/T 1952-232</td> <td>ON HIGHBURY (25) S.W. ON D EAST ARTHUR (25) N.W. PUBLIC</td> <td>FIELD BOOK 88199</td> </tr> </table> <p>SCALE 1 : 8000</p> <p>ALL DISTANCES ARE IN METRES</p> <p>P.H. & K.E. GOW LICENSED SURVEYOR P.O. Box 580 Narrogin W.A. 6372 Phone (08) 9881 5740 Fax (08) 9881 5575 File No 3759/02 Plan Ref 186Z</p> <p>Job No 20307</p> <p>LODGED DATE 17/10/02</p> <p>FEE PAID \$253</p> <p>ASSESS No. 361645</p> <p>TYPE OF VALIDATION FULL AUDIT</p> <p>LEGAL COMPONENT EM</p> <p>PLAN/DIAGRAM 33673</p> <p>CERTIFIED CORRECT</p> <p>F.S.C.</p> <p>IN ORDER FOR DEALINGS</p> <p>SUBJECT TO</p> <p>APPROVED</p> <p>FOR INSPECTOR OF PLANS & SURVEYS DATE 7-11-02 AUTHORISED LAND OFFICER</p>	FORMER TENURE PT LOT 2 ON D 76836 C/T 1952-232	ON HIGHBURY (25) S.W. ON D EAST ARTHUR (25) N.W. PUBLIC	FIELD BOOK 88199
ED/VER	AMENDMENT	BY	SIGNATURE	DATE															
FORMER TENURE PT LOT 2 ON D 76836 C/T 1952-232	ON HIGHBURY (25) S.W. ON D EAST ARTHUR (25) N.W. PUBLIC	FIELD BOOK 88199																	
FORMER TENURE PT LOT 2 ON D 76836 C/T 1952-232	ON HIGHBURY (25) S.W. ON D EAST ARTHUR (25) N.W. PUBLIC	FIELD BOOK 88199																	
<p>INTERESTS & NOTIFICATIONS</p> <table border="1" style="width:100%; border-collapse: collapse;"> <thead> <tr> <th>SUBJECT</th> <th>PURPOSE</th> <th>STATUTORY REFERENCE</th> <th>ORIGIN</th> <th>LAND BURDENED</th> <th>BENEFIT TO</th> <th>COMMENTS</th> </tr> </thead> <tbody> <tr> <td> </td> <td> </td> <td> </td> <td> </td> <td> </td> <td> </td> <td> </td> </tr> </tbody> </table>				SUBJECT	PURPOSE	STATUTORY REFERENCE	ORIGIN	LAND BURDENED	BENEFIT TO	COMMENTS									
SUBJECT	PURPOSE	STATUTORY REFERENCE	ORIGIN	LAND BURDENED	BENEFIT TO	COMMENTS													

DP 34171

8 NOV 2002 10:07

OFFICE OF TITLES DOLA 0892745258

NO. 9967

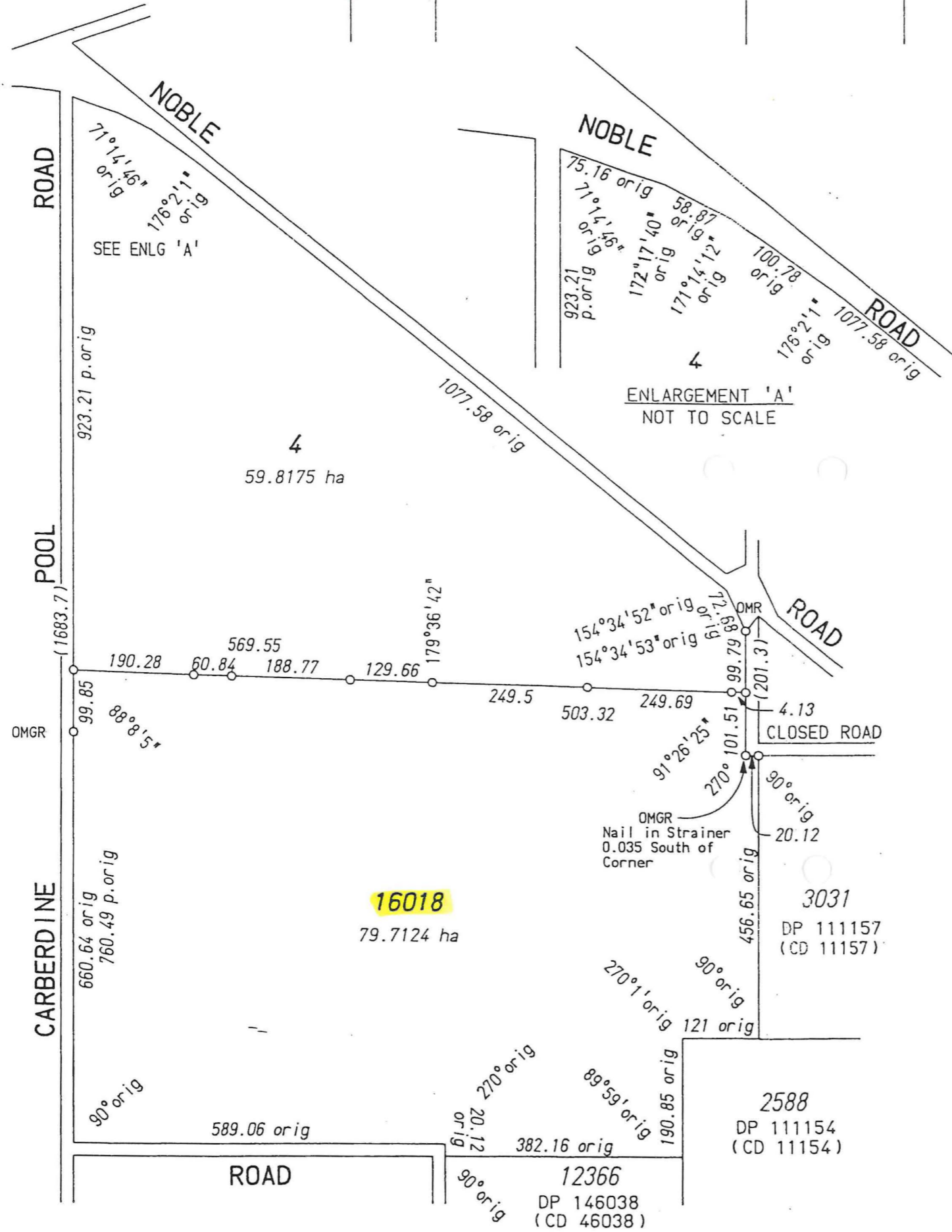
P. 1/1



DEPOSITED PLAN
34171

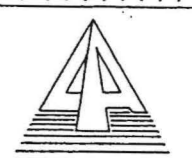
SHEET 1 OF 1
EDITION 1 VERSION 1

LIMITED IN DEPTH TO 60.96 METRES.



INTERESTS & NOTIFICATIONS

SUBJECT	PURPOSE	STATUTORY REFERENCE	ORIGIN	LAND BURDENED	BENEFIT TO	COMMENTS

TYPE FREEHOLD	
PURPOSE SUBDIVISION	
PLAN OF LOTS 4 AND 16018	
EARLY ISSUE NO	
DISTRICT WILLIAMS DOLA FILE	
TOWNSITE	
LOCAL AUTHORITY SHIRE OF WEST ARTHUR	
LOCALITY WEST ARTHUR	
FORMER TENURE LOT 2 ON D 78836 C/T 1952-232	ON HIGHBURY (25) S.W. INDEX EAST ARTHUR (25) N.W. PUBLIC
FIELD BOOK	
SCALE 1 : 8000 0 200 400 600	
ALL DISTANCES ARE IN METRES	
P.H. & K.E. GOW LICENSED SURVEYOR P.O. Box 580 Narrogin W.A. 6312 Phone (08) 9881 5140 Fax (08) 9881 5575 File No 3759/02 Plan Ref 1862 Job No 20307	
SURVEYOR'S CERTIFICATE- Reg 54	
I, PETER GOW hereby certify that this plan is a correct representation of the survey and / or calculations from measurements recorded in the field book lodged for the purposes of this plan and that it complies with the relevant written law(s) in relation to which it is lodged.	
<i>Peter Gow</i> 25/9/02 Licensed Surveyor Date	
APPROVED BY WESTERN AUSTRALIAN PLANNING COMMISSION FILE 119049	
DELEGATED UNDER 'S.20 WAPC ACT 1985' DATE	
 DOLA Department of LAND ADMINISTRATION	
DEPOSITED PLAN 34171	
SHEET 1 OF 1	
EDITION 1 VERSION 1	
IN ORDER FOR DEALINGS SUBJECT TO FOR INSPECTOR OF PLANS & SURVEYS DATE AUTHORISED LAND OFFICER APPROVED	
INSPECTOR OF PLANS & SURVEYS DATE AUTHORISED LAND OFFICER	