

**Customer Advices for Reserve Actions
1/11/2004 - 30/11/2004**

Shire of Augusta-Margaret River 1/11/2004 - 30/11/2004

Reserve No.	Land Description	DOLA File No.	Volume/Folio	Action	Document No.	Registered	Street Name	Area	Public Plans
47676	Lot 5054 on Plan 19970	01024-1993-02RO	3045-421	Reserve Creation for the designated purpose of "National Park".	I965172	26/07/2004		11.1565 Ha	
47985	Lot 349 on Deposited Plan 27300	50075-2004-01RO	3134-685	Reserve Creation for the designated purpose of "Public Recreation".	J065197	27/10/2004	Yellow Gum Walk, Margaret River	4099 sqm	BF29(2) 10.01 & 10.02
47985	Lot 349 on Deposited Plan 27300	50075-2004-01RO	3134-685 3134-685	Management Order to Shire of Augusta-Margaret River of PO Box 61, Margaret River WA 6285 To be utilised for the designated purpose of "Public Recreation" only. for the designated purpose of "Public Recreation"	J065198	27/10/2004	Yellow Gum Walk, Margaret River	4099 sqm	BF29(2) 10.01 & 10.02
47991	Lot 197 on Deposited Plan 32072 Lot 5485 on Deposited Plan 31681	50252-2004-01RO	3134-692 3134-691	Reserve Creation for the designated purpose of "Public Recreation".	J067175	28/10/2004	Duggan Drive & Bird Wood Lane, Cowaramup	8059 sqm	BF29(2) 11.13
47991 47991	Lot 197 on Deposited Plan 32072 Lot 5485 on Deposited Plan 31681	50252-2004-01RO	3134-692 3134-691 3134-691	Management Order to Shire of Augusta-Margaret River of PO Box 61, MARGARET RIVER WA 6285 To be utilised for the designated purpose of "Public Recreation" only. for the designated purpose of "Public Recreation"	J067176	28/10/2004	Duggan Drive & Bird Wood lane, Cowaramup	8059 sqm	BF29(2) 11.13
48013	Lot 2002 on Deposited Plan 100665	50003-2004-01RO	3134-720	Reserve Creation for the designated purpose of "Public Recreation".	J073722	05/11/2004	Victoria Parade	5684 sqm	BF 28(2) 15.03
48013	Lot 2002 on Deposited Plan 100665	50003-2004-01RO	3134-720 3134-720	Management Order to Shire of Augusta-Margaret River, PO Box 61, Margaret River WA 6285 To be utilised for its designated purpose of "Public Recreation" only. for the designated purpose of "Public Recreation"	J073723	05/11/2004	Victoria Parade	5684 sqm	BF 28(2) 15.03

v.m. 8/1/05.
 Pls prepare plans for Reserve 47676
 Secord
 VAF 29.9.05

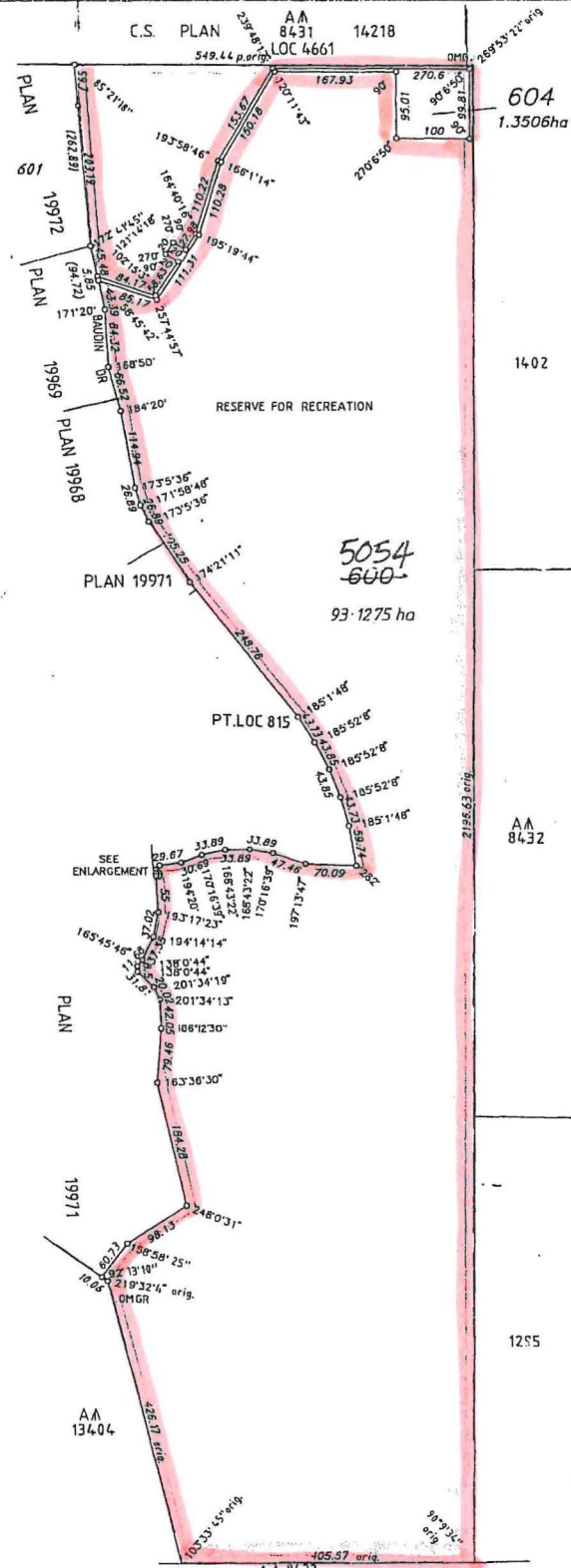
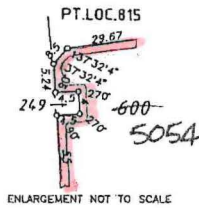
SUSSEX LOC. 815

ON	CERTIFICATE OF TITLE	FIELD BOOK	TOTAL AREA
PLAN	VOLUME 1010		
DIAGRAM LS 1974	1536 666	66517	94.4781 ha
INDEX BF28 (2) 05 38, (10), 18		66516	
PUBLIC		66519	

PLAN 19970



LIMITED IN DEPTH TO 60.96 METRES



LOT 600 TO VEST IN THE CROWN UNDER SECTION 20A OF THE T.P.&O. ACT.

SURVEYOR'S CERTIFICATE

REG 54 I *Anthony K King* hereby certify that
 (a) this plan of survey is a correct and accurate representation of the survey carried out by me personally under my own personal supervision, direction and field-note and recorded in field books lodged for the purposes of this plan of survey;
 (b) the measurements are in strict accordance with the Licensed Surveyors (Guidance of Surveyors) Regulations 1961 and in particular regulations 23 and 34 of those regulations; and
 (c) this survey and this plan of survey are in strict accordance with the requirements of the Licensed Surveyors (Guidance of Surveyors) Regulations 1961 and the relevant law in relation to which it is lodged
 Licensed Surveyor *Anthony K King* Date *19.5.94*

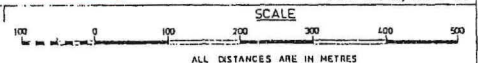
REG 55 I hereby certify that:
 (a) this plan is correct and was prepared under my supervision and is the result of calculations from measurements made by me personally / under my own personal supervision, inspection and held check as recorded in the field books lodged for the purposes of this plan;
 (b) the measurements are in strict accordance with the Licensed Surveyors (Guidance of Surveyors) Regulations 1961 and in particular regulations 23 and 34 of those regulations; and
 (c) this plan of survey conforms with the relevant law in relation to which it is lodged
 Licensed Surveyor _____ Date _____

APPROVED BY STATE PLANNING COMMISSION

FILE 89088
M. R. Allen
 FOR CHAIRMAN
 DATE 19-7-94
 89088

LODGED
 DATE 31.5.94
 FEE PAID \$ 200
 ASSESSMENT No 56441

EXAMINED BY HADDOCK
Robert S. 7/10/94
 PLAN NUMBER 19394
 CERTIFIED CORRECT
 F S C No. _____



IN ORDER FOR DEALINGS
 SUBJECT TO Sec 20A T.P. & O. A.
 plus approval of P.19969



APPROVED 8.8.94
 DATE 8.8.94
 APPROVED
 INSPECTOR OF PLANS & SURVEYS

OFFICE OF TITLES PLAN
19970



Department for Planning and Infrastructure
Government of Western Australia
Land Asset Management Services
South West Services



D042065

Your ref: 043114f1998

Our ref: 1024/1993v2

Job No.: 033556TE05

Enquiries: Tom Edwards

Ph: (08) 9347 5071

Fax: (08) 9347 5005

30 July, 2004

Executive Director
Department of Conservation and Land Management
Locked Bag 104, Bentley Delivery Centre
BENTLEY WA 6983

Dear Sir

PART SUSSEX LOCATION 815 (NOW LOT 5054 ON Plan 19970)

I refer to previous correspondence regarding the above-mentioned location and advise that it has been set apart as Class 'A' Reserve **47676** for the purpose of "National Park"

The document to support this action was lodged on 26 July 2004 and for your information and record, please note that your lodgement number is 965172.

If you should have any queries on the progress of the above, please contact the "Issuing Enquiries" section of the Department of Land Information on 9273 7314 and quote the above lodgement numbers.

Yours sincerely

For Ron Pumphrey
Manager Land Asset – South West
Land Asset Management Services

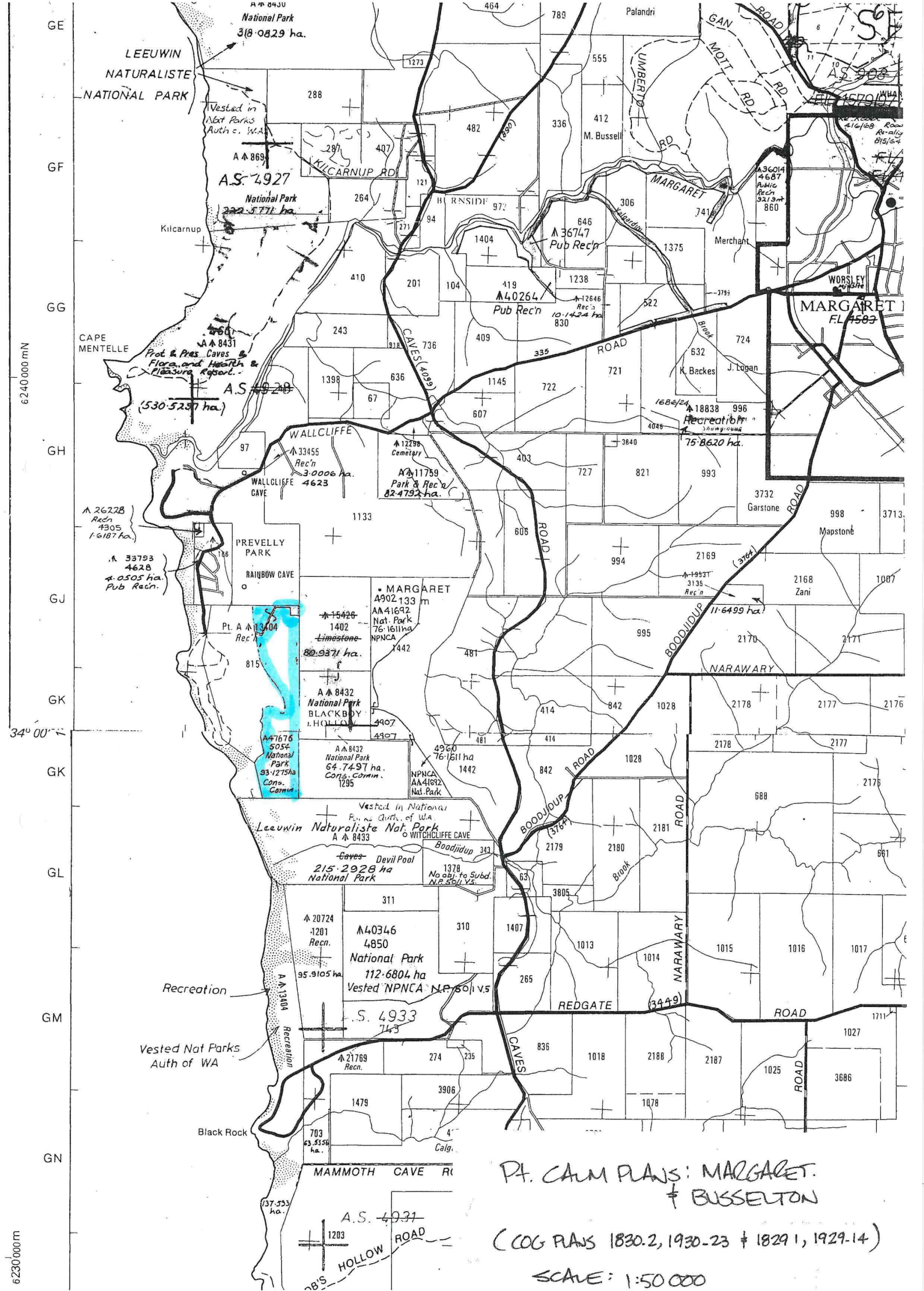


Copied to
1/ Blackwood District
2/ South-West Region

4/8/04

E. Higginson



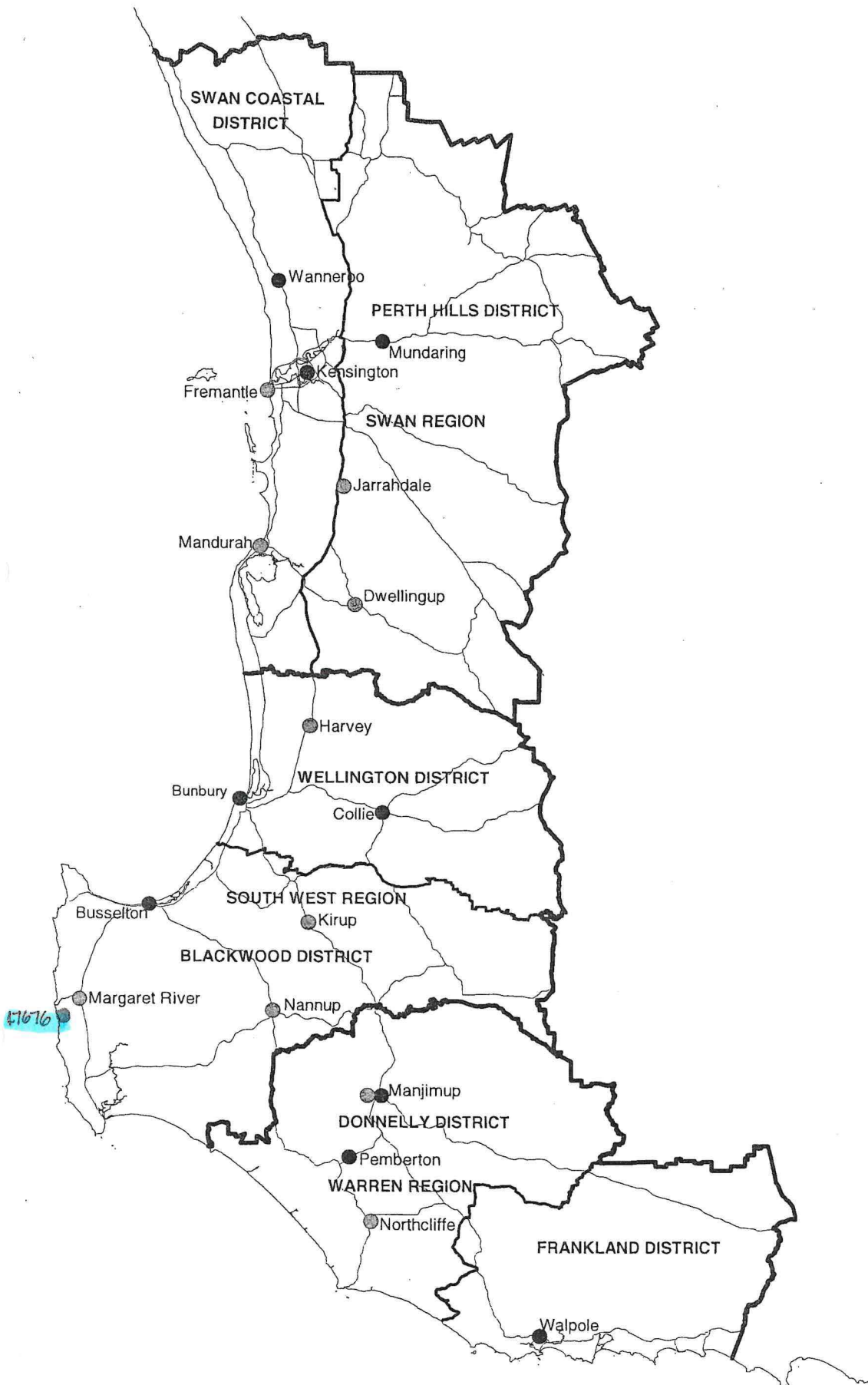


6240000 mm

34° 00'

6230000 mm

Pt. CALM PLAYS: MARGARET.
 † BUSSETON
 (COG PLAYS 1830.2, 1930-23 † 1829.1, 1929-14)
 SCALE: 1:50 000



**DEPARTMENT OF CONSERVATION AND LAND MANAGEMENT
 REGION AND DISTRICT BOUNDARIES - SOUTH WEST W A
 OCTOBER 2001**

Report Name: Gazettal History

Query Criteria

Crown Reserve No. = 47676

Special Comments

Crown Reserve **47676**

Class: **A**

Name: **Leeuwin-Naturaliste National Park**

Name Approval: Unofficial

Tenure: National Park Area: 93.1 ha

Purpose: National Park (I965172)

Vesting: Conservation Commission Of WA

<u>Date</u>	<u>Gazettal Action</u>	<u>Description</u>
4-Dec-2004	Comment	Note: Area Of 11.1565ha As Stated In Customer Advice Was In Error. An Area Of 81.971ha Was Added To Agree With Correct Area In Landgate And As Shown On Plan 19970
02-Nov-2004	Vesting	Conservation Commission Of Western Australia Pursuant To S7 Calm Act 1984 (J071957)
26-Jul-2004	Area	11.1565 Ha (I965172)
26-Jul-2004	Class	A - An Update from DOLA is pending.
26-Jul-2004	Class	C
26-Jul-2004	DOLA File	01024- 1993-02ro
26-Jul-2004	Lot	Lot 5054 On Plan 19970 (I965172)
26-Jul-2004	Purpose	National Park (I965172)
26-Jul-2004	Original Gazettal	

Report Name: Detail Report

Query Criteria

Crown Reserve No. = 47676

Special Comments

Crown Reserve: 47676	Tenure: National Park
Name: Leeuwin-Naturaliste National Park	Name Approval: Unofficial
	Date:
Vesting: Conservation Commission Of WA	Gazettal Date: 26-Jul-2004
Purpose: National Park (I965172)	Gazettal Date: 26-Jul-2004
Class: A	Gazettal Date: 26-Jul-2004
Area: 93.13	Gazettal Date: 26-Jul-2004
	Surveyed Status: Unknown
CALM File: 046086F2002	Management Plan:
Remark:	

Notes:

Information shown must be considered in the context of the applied query criteria as detailed in full on the cover sheet.

046086F