

Customer Advices for Reserve Actions
1/02/2005 - 28/02/2005

Shire of Dowerin 1/02/2005 - 28/02/2005

Reserve No.	Land Description	DOLA File No.	Volume/Folio	Action	Document No.	Registered	Street Name	Area	Public Plans
47960	Lot 29613 on Depoisted Plan 31403	50129-2003-01RO	3135-426	Reserve Creation for the designated purpose of "Conservation of Flora and Fauna".	J159073	21/01/2005		107.3546 Ha	



Department for Planning and Infrastructure
Government of Western Australia
Land Asset Management Services

Telephone: (08) 9347 5082 Facsimile: (08) 9347 5003
Email: allen.jones@dpi.wa.gov.au

Your Ref: 045785F2001V01

Our Ref: 50129-2003

Contact: Allen Jones



Department of Conservation and
Land Management
Locked Bag 104
Bentley Delivery Centre
BENTLEY WA 6983
Attention: Erica Higginson

FILE REFERENCE No:

2005 F000491 v01

Dear Madam

RESERVATION OF LOT 29613 ON DP 31403 - SHIRE OF DOWERIN

I am pleased to advise that approval has been granted on behalf of the Minister for Lands to create an 'A' class reserve for the purpose of "Conservation of Flora & Fauna" as per your request.

Documents have been lodged with the Department of Land Information (DLI) for registration. Should you wish to assess the progress of the dealing please contact DLI's "Progress & Issuing" on 9273 7314 and quote dealing J159072 -J159074.

I shall forward the duplicate management order (formerly vesting order) to your office in due course.

Yours faithfully

**ALLEN JONES
ASSISTANT PROJECT OFFICER
LAND ASSET MANAGEMENT SERVICES
MID WEST REGION**

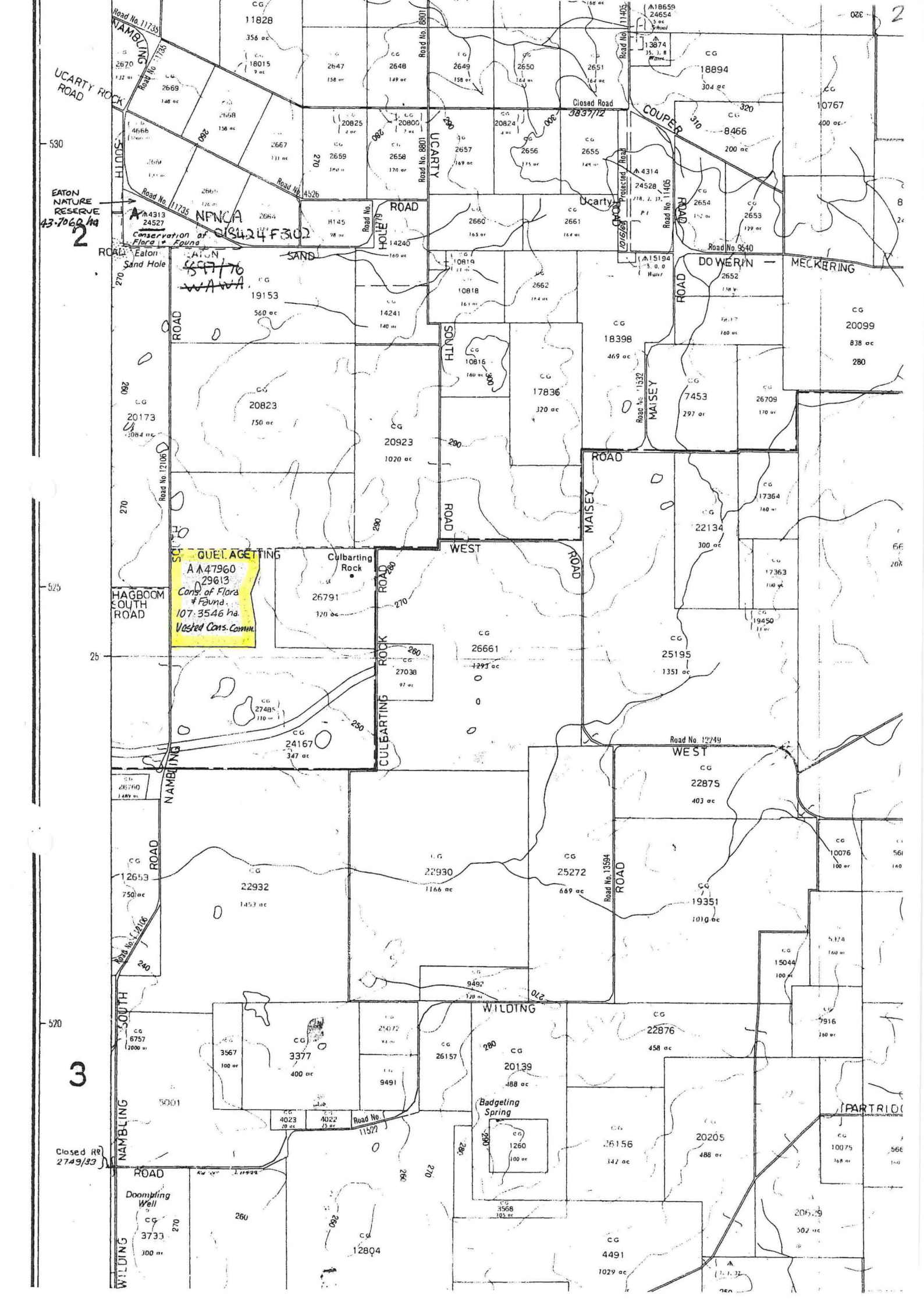


07 February 2005

Pend to Cons.-estate Officer 7.8.05



*Rn
R. Powell.*



EATON NATURE RESERVE
43-7062 ha

QUET AGETTING
A.A. 47960
29613
Cons. of Flora
& Fauna.
107.3546 ha.
Vested Cons. Comm.

NFNCA
Conservation of
Flora & Fauna

Closed RR
2749/33

3

2

8

66

208

56

160

5374

7916

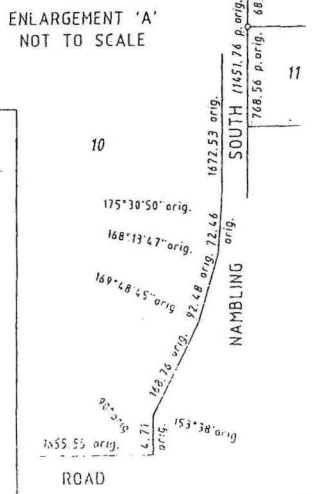
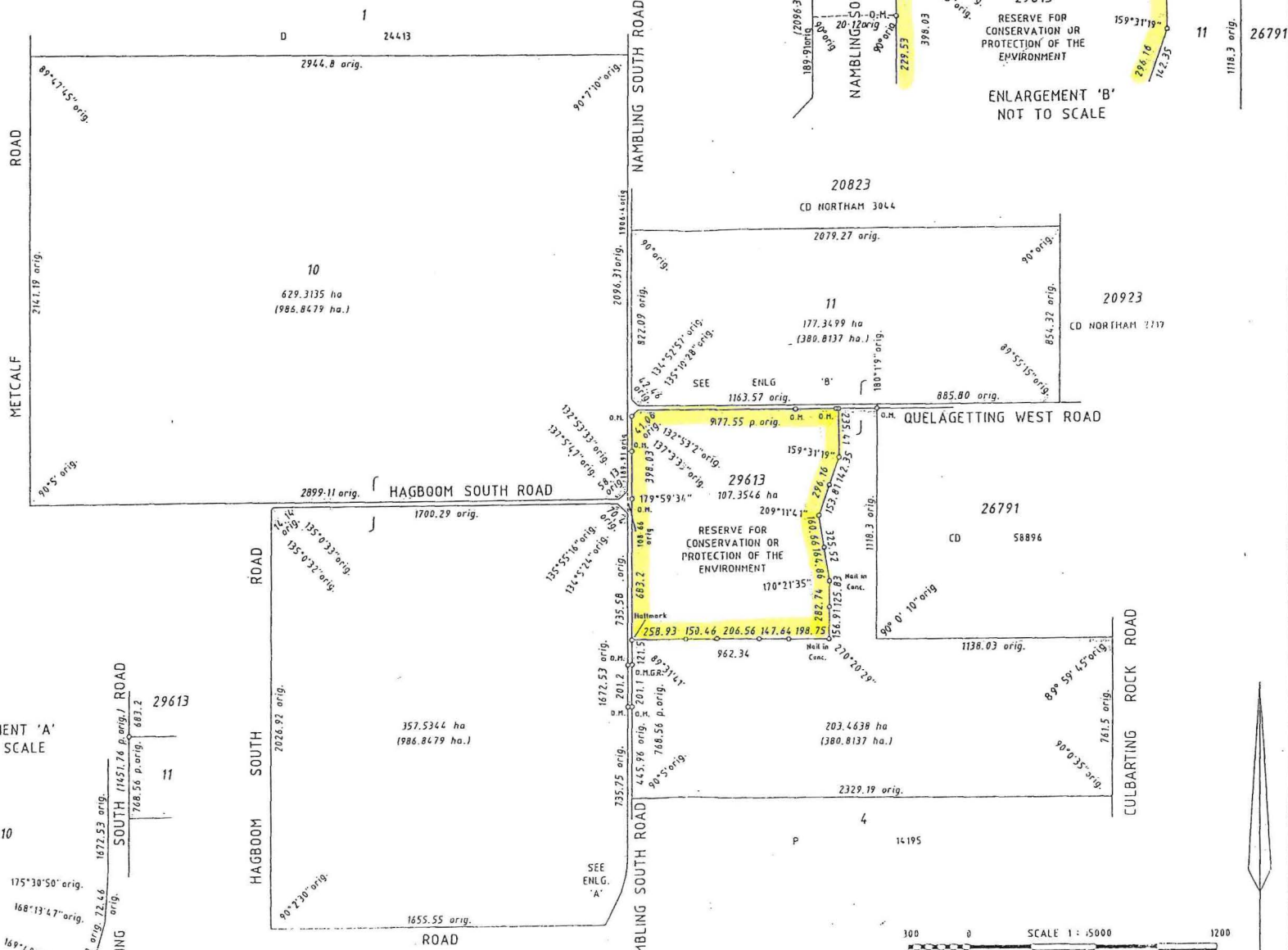
566

566

100

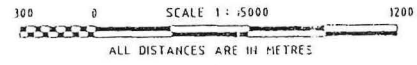
ED/VER	AMENDMENT	BY	DATE	LOT	FORMER TENURE	ON PLAN/DIA	Certificate of Title
				10	Pt. LOT 2 Pt. LOT	244.13 14194	1228 / 180 2205 / 656
				11 & 29613	Pt. LOT 3	P 14194	2205 / 656

LIMITED IN DEPTH TO 60.0 METRES



INTERESTS AND NOTIFICATIONS

SUBJECT	PURPOSE	STATUTORY REFERENC	ORIGIN	LAND BURDENED	BENEFIT TO	COMMENTS
LOT 29613	RESERVE FOR CONSERVATION OR PROTECTION OF THE ENVIRONMENT	VESTS IN THE CROWN UNDER SEC 20A TP & D ACT	THIS PLAN			



TYPE	FREEHOLD
PURPOSE	SUBDIVISION
PLAN OF	LOTS 10, 11 AND 29613

DISTRICT	AVON	EARLY ISSUE NO
TOWNSITE		
DOLA FILE	LOCALITY UCARTY LOCAL AUTHORITY SHIRE OF DOWERIN	FORMER TENURE SEE TABLE
INDEX PUBLIC	ON GOOMALLING (25) S.E. QUELAGGETTING (25) S.W.	FIELD BOOK 86330
SCALE 1 : 5000	Our Ref: 1864/01 CC:08402 - PROB402.CS	

SURVEYOR'S CERTIFICATE - Reg 54
 I, R.J. BENETTI hereby certify that:
 This plan of survey is a correct representation of the survey and/or calculations from measurements recorded in the field book lodged for the purposes of this plan and that it complies with the relevant written laws in relation to which it is lodged.
 Licensed Surveyor: *R. Benetti* Date: 27/3/07
 SURVEY FIRM: F.R. RODDA & CO. LICENSED SURVEYORS
 70 CHURCHILL AVENUE, SUBIACO, WA, 6008
 Ph. 9381 7241 Fax 9381 1607

LODGED DATE	TYPE OF VALIDATION	APPROVED BY WESTERN AUSTRALIAN PLANNING COMMISSION
10.4.2007	FULL AUDIT LEGAL INSTRUMENT, B.L.G. DOCKET PLAN/PROGRAM: 3125.6	FILE: 118196
FEE PAID \$ 298	CERTIFIED CORRECT	
ASSESS No. 341664	F.S.C.	DATE

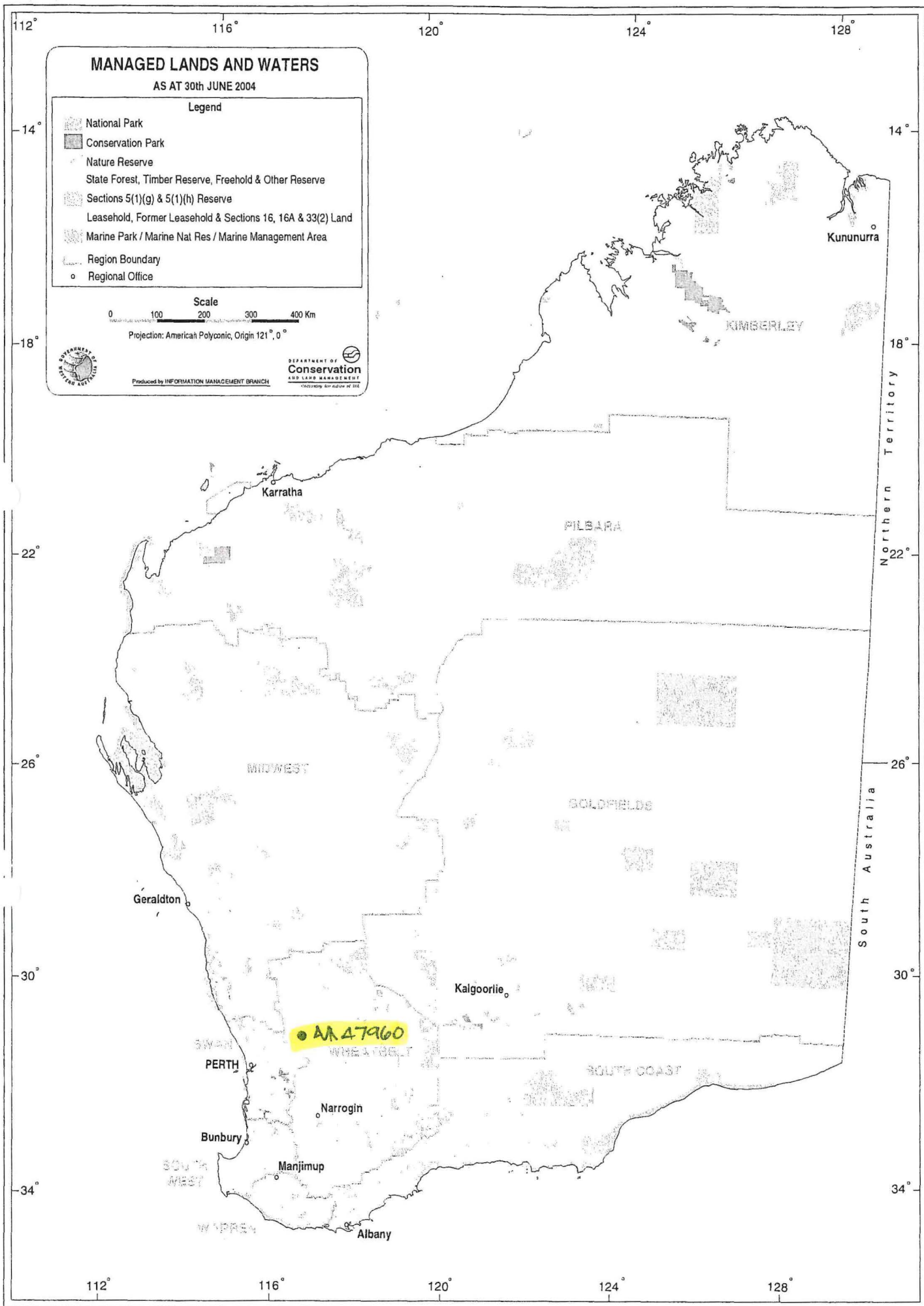
IN ORDER FOR DEALINGS
 SUBJECT TO:
 INSPECTOR OF PLANS & SURVEYS / AUTHORIZED LAND OFFICER
 APPROVED
 INSPECTOR OF PLANS & SURVEYS / AUTHORIZED LAND OFFICER



DEPOSITED PLAN

31403

SHEET	1	OF	1	SUBJECTS
VERSION	1	OF	1	



MANAGED LANDS AND WATERS

AS AT 30th JUNE 2004

Legend

- National Park
- Conservation Park
- Nature Reserve
- State Forest, Timber Reserve, Freehold & Other Reserve
- Sections 5(1)(g) & 5(1)(h) Reserve
- Leasehold, Former Leasehold & Sections 16, 16A & 33(2) Land
- Marine Park / Marine Nat Res / Marine Management Area
- Region Boundary
- Regional Office



Projection: American Polyconic, Origin 121°, 0°



Produced by INFORMATION MANAGEMENT BRANCH

DEPARTMENT OF
Conservation
AND LAND MANAGEMENT
Observing the future of WA

Report Name: Gazettal History

Query Criteria

Crown Reserve No. = 47960

Special Comments

Crown Reserve **47960**

Class: **A**

Name:

Name Approval: Un-Named

Tenure: Nature Reserve

Area: 107.4 ha

Purpose: Conservation Of Flora And Fauna

Vesting: Conservation Commission Of W A

<u>Date</u>	<u>Gazettal Action</u>	<u>Description</u>
15-Feb-2005	Vesting	Conservation Commission Of W A - An Update from DOLA is pending.
15-Jan-2005	Class	C - An Update from DOLA is pending.
21-Jan-2005	Class	A - An Update from DOLA is pending.
21-Jan-2005	Purpose	Conservation Of Flora And Fauna - An Update from DOLA is pending.
21-Jan-2005	Vesting	Conservation Commission Of W A - An Update from DOLA is pending.
21-Jan-2005	Original Gazettal	Lot 29613 On Dp 31403 (107.3546 ha) - An Update from DOLA is pending.

Report Name: Detail Report

Query Criteria

Crown Reserve No. = 47960

Special Comments

Crown Reserve: 47960

Tenure: Nature Reserve

Name:

Name Approval: Un-Named

Date:

Vesting: Conservation Commission Of W A

Gazettal Date: 15-Feb-2005

Purpose: Conservation Of Flora And Fauna

Gazettal Date: 21-Jan-2005

Class: A **Gazettal Date:** 21-Jan-2005

Area: 107.35 **Gazettal Date:** 21-Jan-2005

Surveyed Status: Surveyed

CALM File: **Management Plan:**

Remark:

Notes:

Information shown must be considered in the context of the applied query criteria as detailed in full on the cover sheet.