

Customer Advices for Reserve Actions
1/10/2004 - 31/10/2004

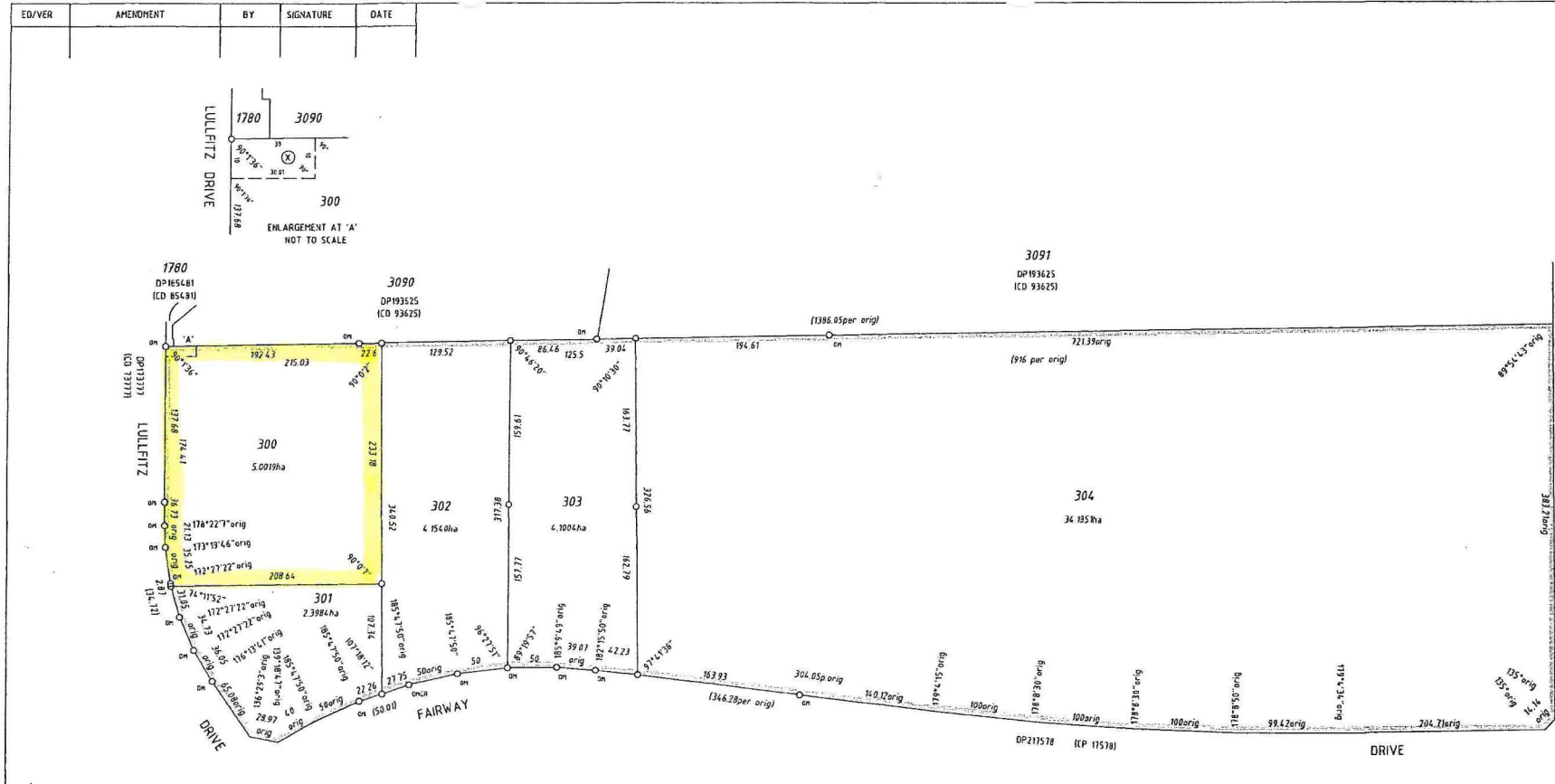
Shire of Broome 1/10/2004 - 31/10/2004

Reserve No.	Land Description	DOLA File No.	Volume/Folio	Action	Document No.	Registered	Street Name	Area	Public Plans
1637	Lot 144 on Deposited Plan 222187 Lot 145 on Deposited Plan 222187 Lot 146 on Deposited Plan 222187 Lot 149 on Deposited Plan 222187 Lot 150 on Deposited Plan 222187	10067-1902-01RO	3121-841 3121-842 3121-843 3121-845 3121-846 3121-841	Revocation of Management Order (Water Corporation) for the designated purpose of "".	J046880	08/10/2004	Dampier Terrace	1.214 Ha	CG 73 (2) 30.14
1637	Lot 144 on Deposited Plan 222187 Lot 145 on Deposited Plan 222187 Lot 146 on Deposited Plan 222187 Lot 149 on Deposited Plan 222187 Lot 150 on Deposited Plan 222187	10067-1902-01RO	3121-841 3121-842 3121-843 3121-845 3121-846 3121-841	Reserve Cancellation ""	J046881	08/10/2004	Dampier Terrace	1.214 Ha	CG 73 (2) 30.14
38458	Lots 1319 & 1320 on Deposited Plan 214367	03393-1977-01RO	3092-653 3092-653	Revocation of Management Order () for the designated purpose of "Recreation".	I944601	06/07/2004		5727 sqm	
38458	Lots 1319 & 1320 on Deposited Plan 214367	03393-1977-01RO	3092-653 3092-653	Change of Purpose to "Tourism & Related Activities"	I944602	06/07/2004		5727 sqm	
38458	Lots 1319 & 1320 on Deposited Plan 214367	03393-1977-01RO	3092-653 3092-653 3092-653	Management Order to The Shire of Broome care of Post Office Box 44, Broome. for the designated purpose of "Tourism & Related Activities"	I944603	06/07/2004		5727 sqm	
47700		51610-2003-01RO	3132-82	Management Order to Shire of Broome of PO Box 44 Broome for the designated purpose of "Drainage"	I899439	27/05/2004	Lapwood Lane	180 sqm	37860
47700	Lot 3155 on Deposited Plan 37860	51610-2003-01RO	3132-82	Reserve Creation for the designated purpose of "Drainage".	I899438	27/05/2004	Lapwood Loop	180 sqm	
47964	Lot 300 on Deposited Plan 43435	02260-1999-01RO	3134-496	Reserve Creation for the designated purpose of "Care and rehabilitation of wildlife, wildlife veterinary clinic, wildlife education and caretaker accommodation".	J045420	07/10/2004	Off Lullfitz Drive Broome	5.0019 Ha	
9105		00628-1989-03RO	3102-934	Revocation of Management Order (Water Corporation) for the designated purpose of "Water".	J051272	13/10/2004	Carnarvon Street, Broome	1.9042 Ha	
9105	Lot 1219 on Deposited Plan 92041 Lot 2819 on Deposited Plan 92041	00628-1989-03RO	3102-934 3102-934	Reserve Cancellation "Water"	J051271	13/10/2004	Carnarvon Street, Broome	1.9042 Ha	CG73 (2) 30.14

Pls prepare plans & return to me.
Jan
15/11/2004

DP 43435

DOLA USE ONLY, COPY OF ORIGINAL, NOT TO SCALE



INTERESTS AND NOTIFICATIONS

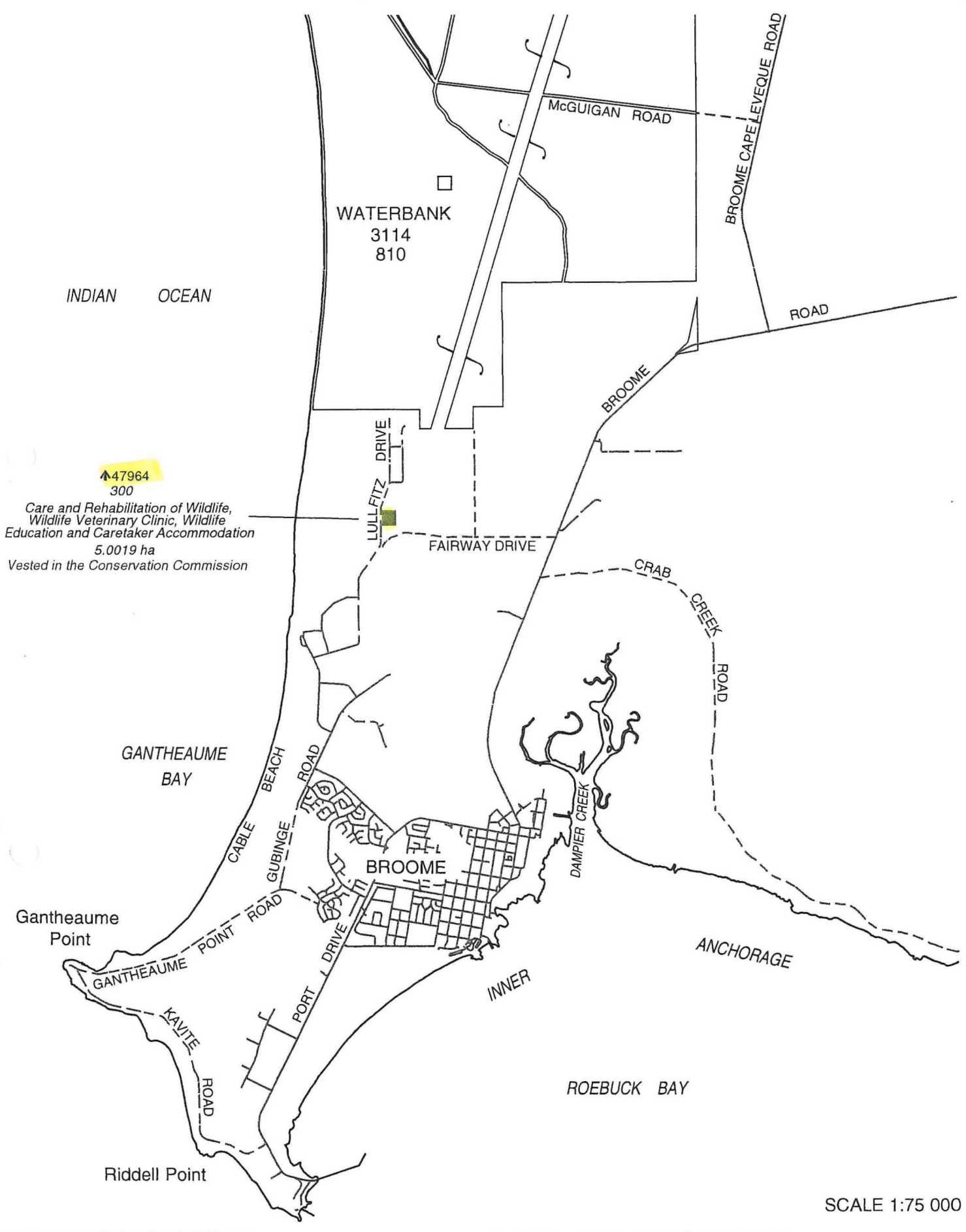
SUBJECT	PURPOSE	STATUTORY REFERENCE	ORIGIN	LAND BURDENED	BENEFIT TO	COMMENTS
⊗	EASEMENT (ACCESS)	SEC 144 OF THE LAA	DP193625	LOT 300	SEE DOCUMENT	SEE NOTE Z

NOTE Z. The easement dimensions and position on this plan is an interpretation. See original document (539959)

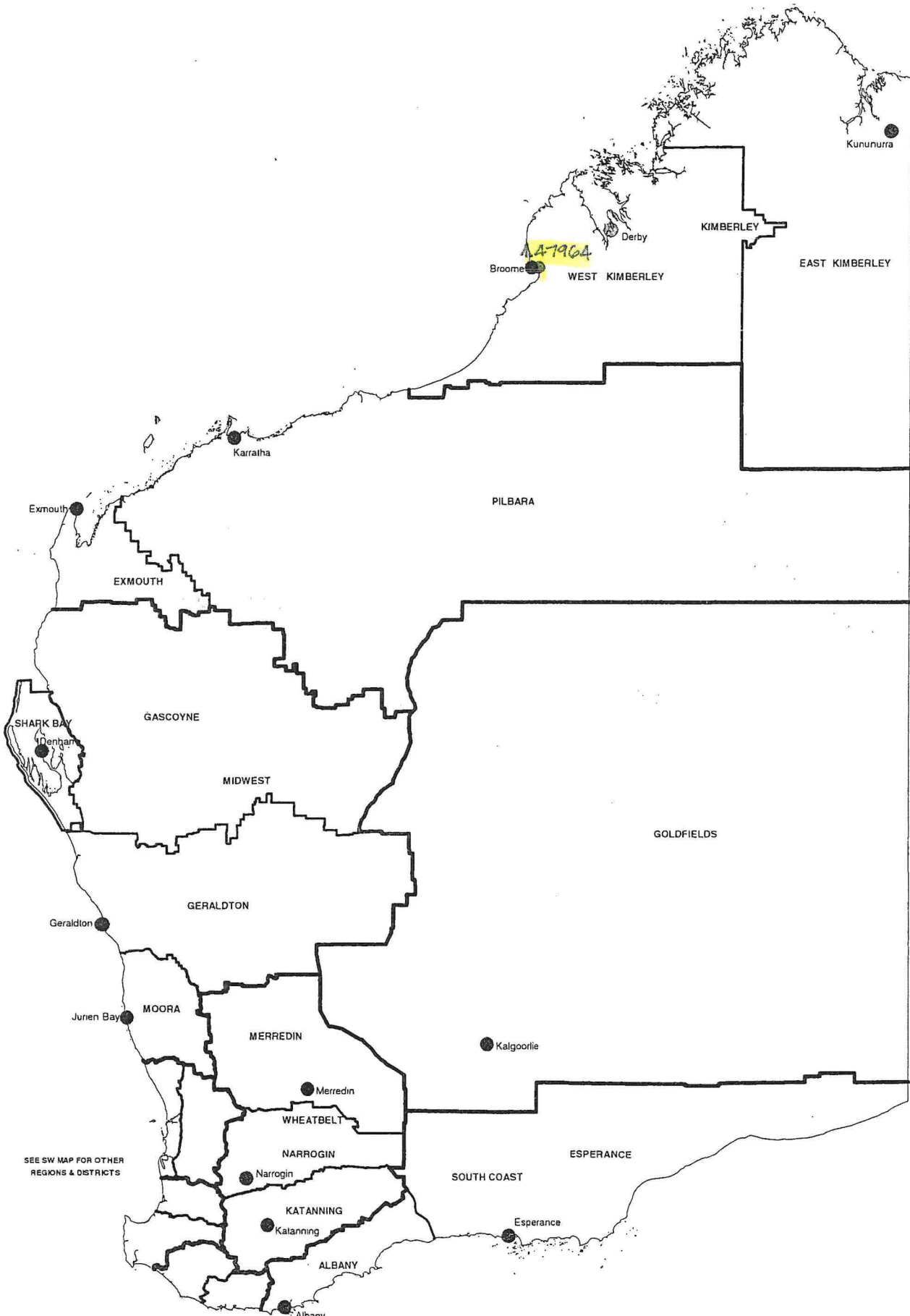
WHELANS
 131 Scarborough Beach Road, PO Box 99
 Mount Hawthorn, 6016 Western Australia
 Telephone (08) 9443 1001 Fax (08) 9443 3044
 Email whelans@whelans.com.au
 www.whelans.com.au

TYPE ERODWN PURPOSE SUBDIVISION PLAN OF <p style="text-align: center; font-weight: bold;">LOTS 300-304 (incl.)</p>	FORMER TENURE LOT 3165 DP 32092 LR 3128/57 ON INDEX CG13 100 64 FIELD BOOK 94280 (SH 9153)	SCALE 1:3000 AT A2 SIZE ALL DIMENSIONS ARE IN METRES SURVEYOR'S CERTIFICATE - Reg 54 N.A. J. ALLISTER I hereby certify that this is a correct representation of the survey and/or calculation from measurements returned in the field book listed for the purposes of this plan and that it complies with the relevant sections listed in relation to which it is lodged. Nominat A. Allister 2009/03/17 11:53:00 AM Licensed Surveyor GUY I surveyed & drew this by: WHELANS (WA) PTY. LTD. (08) 9443 1511 www.whelans.com.au	LODGED DATE 20-Sep-04 TYPE OF VALIDATION FULL AGENT LEGAL INSTRUMENT TH3G FEE PAID \$0 ASSESS NO. N/A APPROVED BY WESTERN AUSTRALIAN PLANNING COMMISSION FILE DATE EXEMPT FROM WAPC APPROVAL Delegated under S39 WAPC Act 1995	IN ORDER FOR DEALINGS SUBJECT TO DEPOSITED PLAN <p style="font-size: 24pt; font-weight: bold;">43435</p> DEPARTMENT OF LAND INFORMATION 23-Sep-2004 FOR INSPECTOR OF PLANS & SURVEYS / AUTHORIZED LAND OFFICER APPROVED DATE INSPECTOR OF PLANS & SURVEYS / AUTHORIZED LAND OFFICER
---	---	---	--	---

Printed: 2/12/2004 11:56:13 AM Page: 1



SCALE 1:75 000



**DEPARTMENT OF CONSERVATION AND LAND MANAGEMENT
REGION AND DISTRICT BOUNDARIES**

OCTOBER 2001

Report Name: Detail Report

Query Criteria

Crown Reserve No. = 47964

Special Comments

Crown Reserve: 47964	Tenure: 5(h) Reserve	
Name:	Name Approval: Un-Named	
	Date:	
Vesting: Conservation Commission Of W A	Gazettal Date: 15-Oct-2004	
Purpose: Care And Rehabilitation Of Wildlife, Wildlife Veterinary Clinic, Wildlife Education And Caretaker Accommodation	Gazettal Date: 07-Oct-2004	
Class: C	Gazettal Date: 07-Oct-2004	
Area: 5.00	Gazettal Date: 07-Oct-2004	Surveyed Status: Unknown
CALM File:	Management Plan:	
Remark: Check IUCN Category at next CAPAD delivery		

Notes:

Information shown must be considered in the context of the applied query criteria as detailed in full on the cover sheet.

Report Name: Gazettal History

Query Criteria

Crown Reserve No. = 47964

Special Comments

Crown Reserve **47964**

Class: C

Name:

Name Approval: Un-Named

Tenure: 5(h) Reserve

Area: 5.0 ha

Purpose: Care And Rehabilitation Of Wildlife, Wildlife Veterinary Clinic, Wildlife Education And Caretaker Accommodation

Vesting: Conservation Commission Of W A

<u>Date</u>	<u>Gazettal Action</u>	<u>Description</u>
07-Oct-2004	Area	5.0019 Ha (J045420)
07-Oct-2004	Class	C
07-Oct-2004	DOLA File	02260- 1999-01ro *(subject To Dealing)* (J053729)
07-Oct-2004	Lot	Lot 300 On Dp43435 (J045420)
07-Oct-2004	Purpose	Care And Rehabilitation Of Wildlife, Wildlife Veterinary Clinic, Wildlife Education And Caretaker Accommodation
07-Oct-2004	Street	Off Lulifitz Drive Broome
07-Oct-2004	Original Gazettal	