

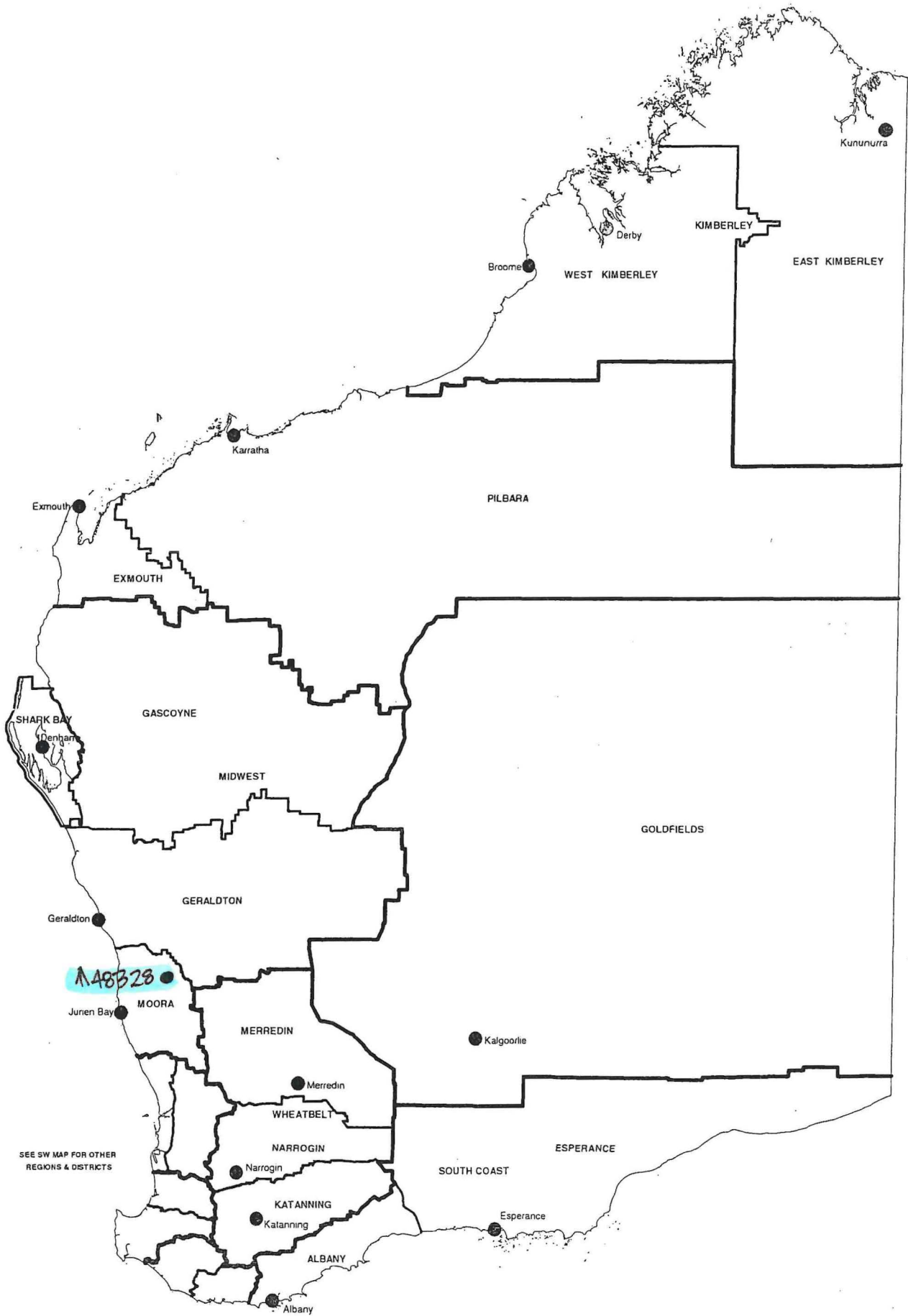
Customer Advices for Reserve Actions
1/12/2005 - 31/12/2005

Shire of Carnamah 1/12/2005 - 31/12/2005

Reserve No.	Land Description	DOLA File No.	Volume/Folio	Action	Document No.	Registered	Street Name	Area	Public Plans
48329	Lot 12572 on Deposited Plan 221232.	02790-1928-02RO	3122-247	Reserve Creation for the designated purpose of "Conservation Park".	J458234	05/10/2005		10758 Ha	

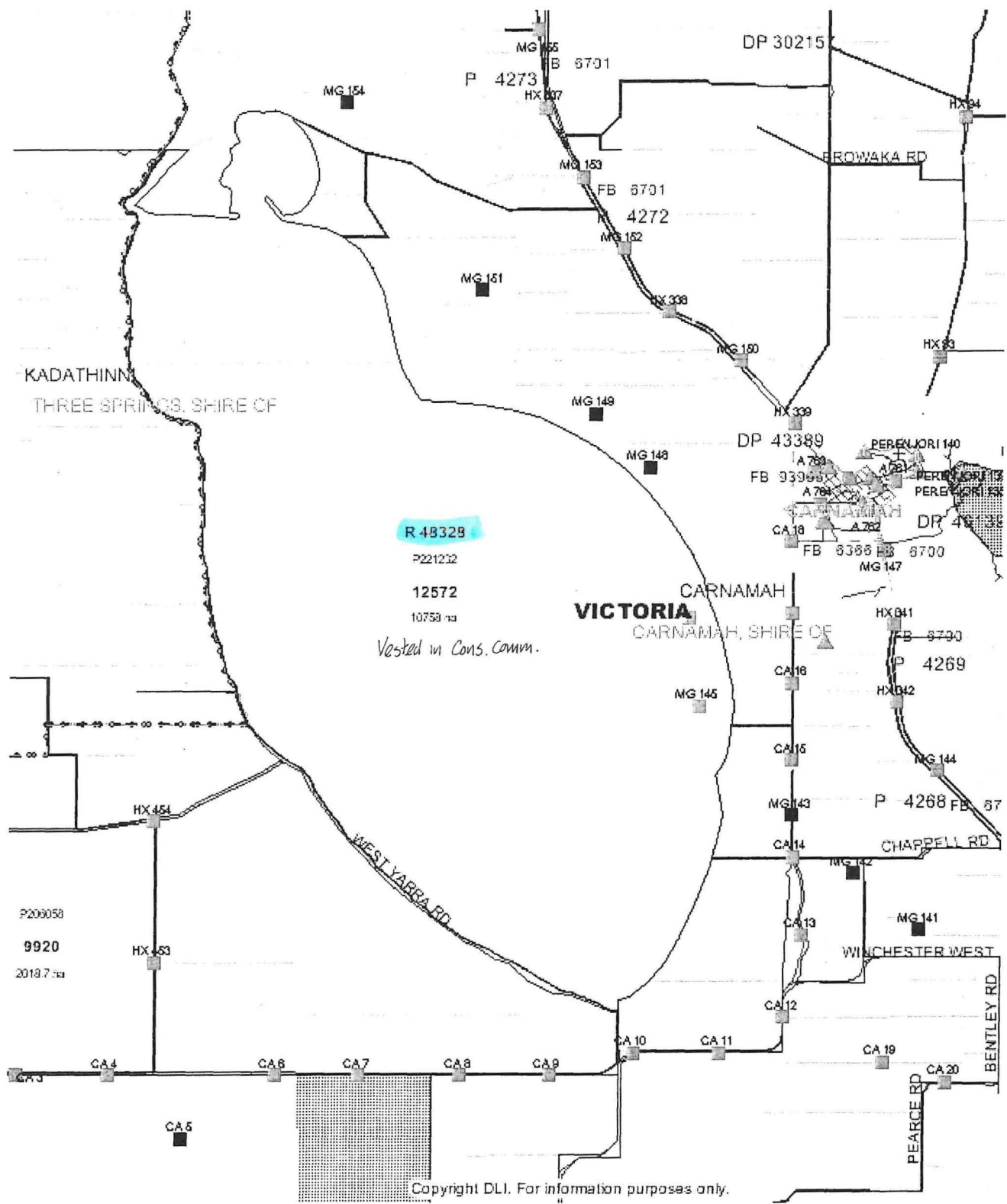
48328

Jenny
 8-2-06
 Pls prepare plans for Reserve 48328.
 Thanks, Vin. 30/1/06.



**DEPARTMENT OF CONSERVATION AND LAND MANAGEMENT
REGION AND DISTRICT BOUNDARIES**

OCTOBER 2001



LOCALITY PLAN ONLY

MARKED ON COG PLANS 2038-14 (CARNAMAH + DOOCANOOKA) and 2038-23 (WINCHESTER + OPOSSUM SWAMP)

Report Name: Gazettal History

Query Criteria

Crown Reserve No. = 48328

Special Comments

Crown Reserve **48328**

Class: **C**

Name: **Yarra Yarra Lake Conservation Park**

Name Approval: Unofficial

Tenure: Conservation Park Area: 10,758.0 ha

Purpose: Conservation Park

Vesting: Conservation Commission Of W A

<u>Date</u>	<u>Gazettal Action</u>	<u>Description</u>
01-Dec-2005	Vesting	Conservation Commission Of W A - An Update from DOLA is pending.
05-Oct-2005	Class	C - An Update from DOLA is pending.
05-Oct-2005	Purpose	Conservation Park - An Update from DOLA is pending.
05-Oct-2005	Vesting	Conservation Commission Of W A - An Update from DOLA is pending.
05-Oct-2005	Original Gazettal	Lot 12572 On Dp 221232 (10758 ha) - An Update from DOLA is pending.

Report Name: Detail Report

Query Criteria

Crown Reserve No. = 48328

Special Comments

Crown Reserve: 48328

Tenure: Conservation Park

Name: Yarra Yarra Lake Conservation Park

Name Approval: Unofficial
Date:

Vesting: Conservation Commission Of W A

Gazettal Date: 01-Dec-2005

Purpose: Conservation Park

Gazettal Date: 05-Oct-2005

Class: C **Gazettal Date:** 05-Oct-2005

Area: 10,758.00 **Gazettal Date:** 05-Oct-2005

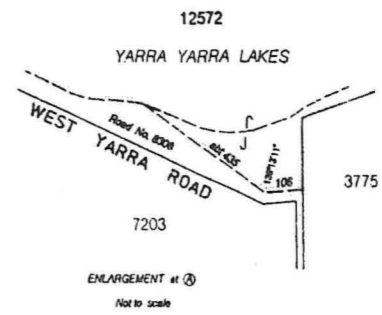
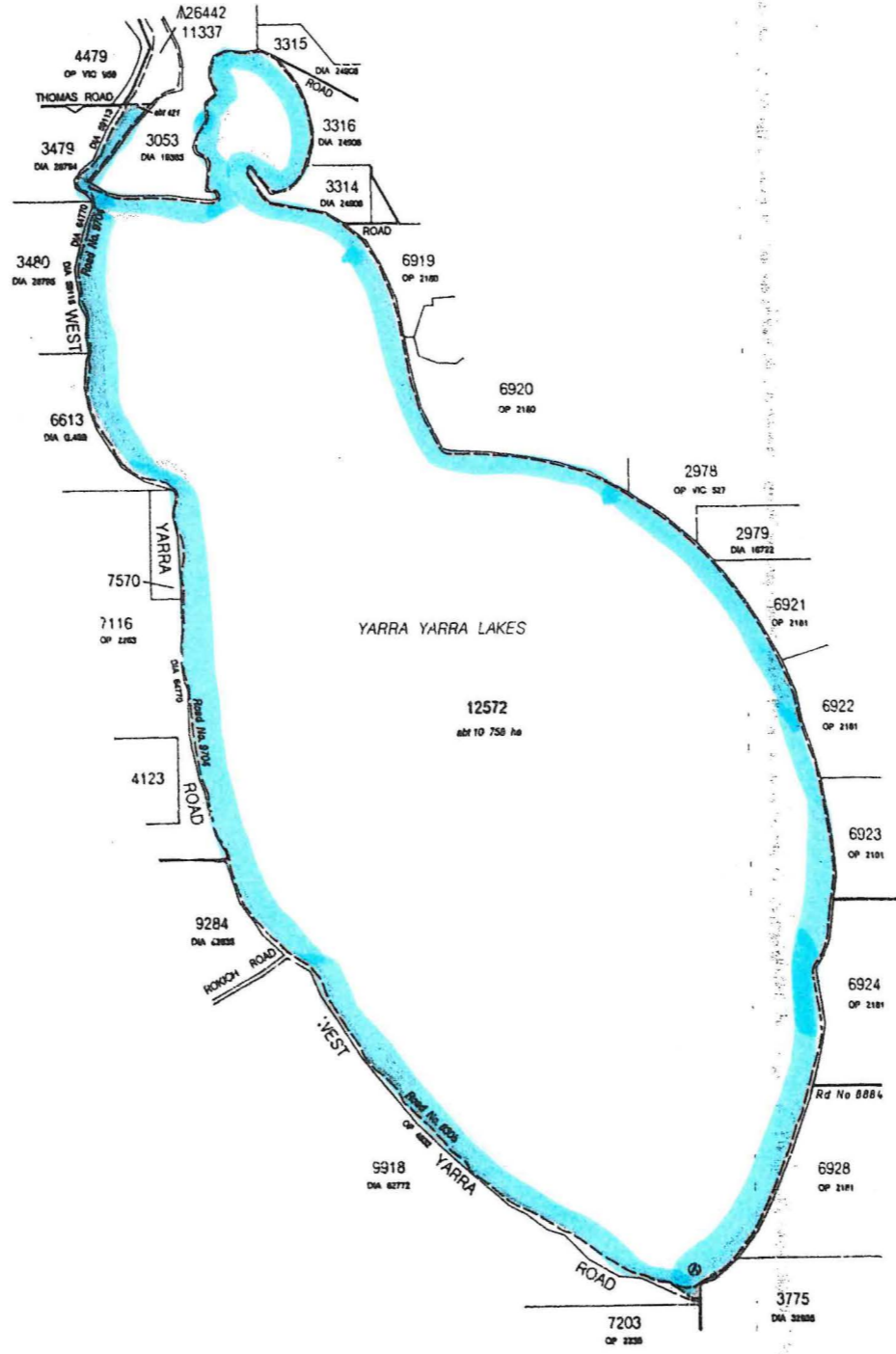
Surveyed Status: Surveyed

CALM File: **Management Plan:**


Remark:

Notes:

Information shown must be considered in the context of the applied query criteria as detailed in full on the cover sheet.



CADASTRAL DATA DERIVED FROM SCDB (Oct 2003)
 WATERLINES SHOWN HEREON DO NOT NECESSARILY DEPICT EXACT CADASTRAL BOUNDARIES



DISTRICT VICTORIA		IN ORDER FOR DEALINGS	
LOCAL AUTHORITY SHIRE OF CARSWHAM		AUTHORIZED LAND OFFICER <i>[Signature]</i> FOR APPROVED LAND OFFICER DATE	
FILE 2790/192P v2	LOCATION 12572		
SCALE 1:50 000	SUBJECT TO SURVEY NOT FOR ALIENATION PURPOSES		
Prepared by P. Kibala Date 18/05/08 Checked <i>[Signature]</i> Date 26/12/08 CERTIFIED CORRECT <i>[Signature]</i> Manager Survey Systems	On S.A.P., Current, Wholesaler & Domestic (S) Recorded on Public Plan Date Document Registered Date	APPROVED LAND ADMINISTRATION MISCELLANEOUS PLAN 21232	

LAND ADMINISTRATION ACT
 MISCELLANEOUS
 PLAN 21232