

RESERVE ACTION SHEET: CONSERVATION RESERVES

RESERVE No. 48717

LOCAL GOVERNMENT: Shire of Dandaragan

NAME : unnamed

PURPOSE: Conservation Park

VESTING: Conservation Commission of W.A.

ACTION

Creation of new conservation park

Total Area: 454.2467 ha

REASON FOR ACTION

The land was part of Lot 2, Jurien Road (995 ha), proposed for subdivision into "Special Rural" properties. The Environmental Protection Authority required that an area of about 450 ha be set aside as a conservation reserve.

The reserve is of value to conservation for its low shrublands, banksia scrub and wattle thickets, on soils of varying depth over limestone, as well as for providing a corridor between Drovers Cave National Park and vegetation associated with the Hill River.

Date of amendment: 14/6/2007

Maps: pp. 36-8

Customer advice: p. 39

Proposal Summary: see pp. 1-7, 9-10





Recommended IUCN classification: II

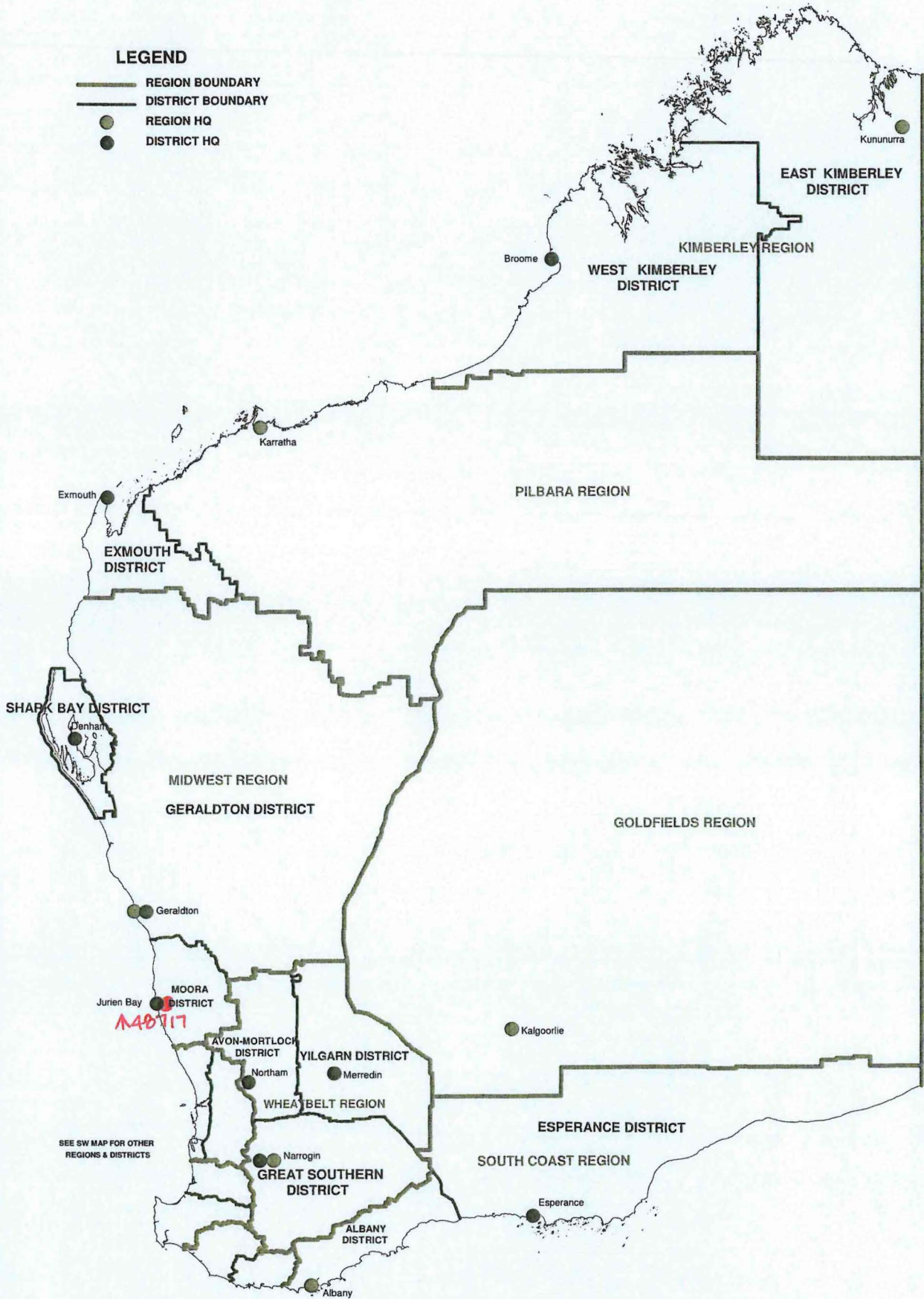
Native Title: Extinguished by previous freehold title.

1	LAND SERVICES CO-ORDINATOR	To note	<i>[Signature]</i>
2	LAND UNIT	Send copies of advice and maps to: <ul style="list-style-type: none"> • <input checked="" type="checkbox"/> Lisa Wright (Woodvale) • District Manager <i>MOOR</i> • Regional Manager <i>MID-WEST</i> Attach TENIS gazettal history to file Add report to Conservation Commission summary	<i>SO</i> <i>SO</i> <i>SO</i> <i>SO</i> <i>SO</i>
3	SENIOR POLICY OFFICER, P.V.S.	To note re native title	
4	SENIOR POLICY OFFICER, CRAWLEY (for purchases)	To note	
5	DIRECTOR, NATURE CONSERVATION/ DIRECTOR, PARKS AND VISITOR SERVICES	To note	
6	C.I.S.	Please rename file/create new file	
	LAND UNIT	Delete from District Proposals spreadsheet	

Crab Dred: please carry out Land Unit tasks for RAS + pass file to Dave Hampton to note.
Thanks
Sharon Collins 3.9.07.

LEGEND

-  REGION BOUNDARY
-  DISTRICT BOUNDARY
-  REGION HQ
-  DISTRICT HQ



**DEPARTMENT OF ENVIRONMENT AND CONSERVATION
REGION AND DISTRICT BOUNDARIES**

JULY 2007

ED/VER	AMENDMENT	BY	DATE
1/2	SURVEY SHEETS BEING SHEETS 4 & 5 NOW LODGED	M.W.S.	17.11.04

SURVEY CARR I UNDER REGULATION 26A
SPECIAL SURVEY AREA GUIDELINES
FOR ALL INTERESTS AND NOTIFICATIONS
SEE SHEET 3

ENLARGEMENT 'J'
NOT TO SCALE

ENLARGEMENT 'A'
NOT TO SCALE

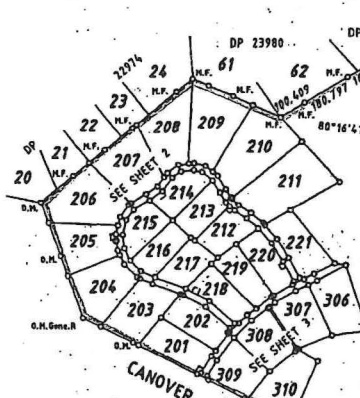
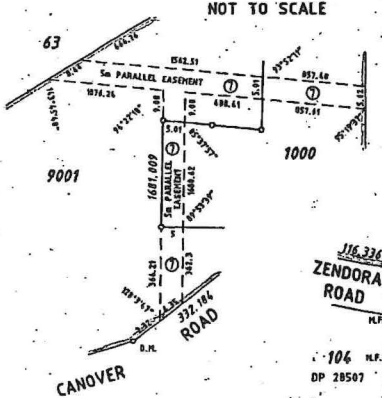
ENLARGEMENT 'I'
NOT TO SCALE

SPECIAL SURVEY AREA SUBDIVISION

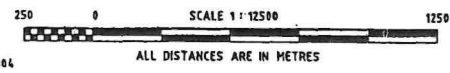
LIMITED IN DEPTH TO 12.19 METRES

10600
DP 208865
(CP 8865)

10601
DP 208865
(CP 8865)



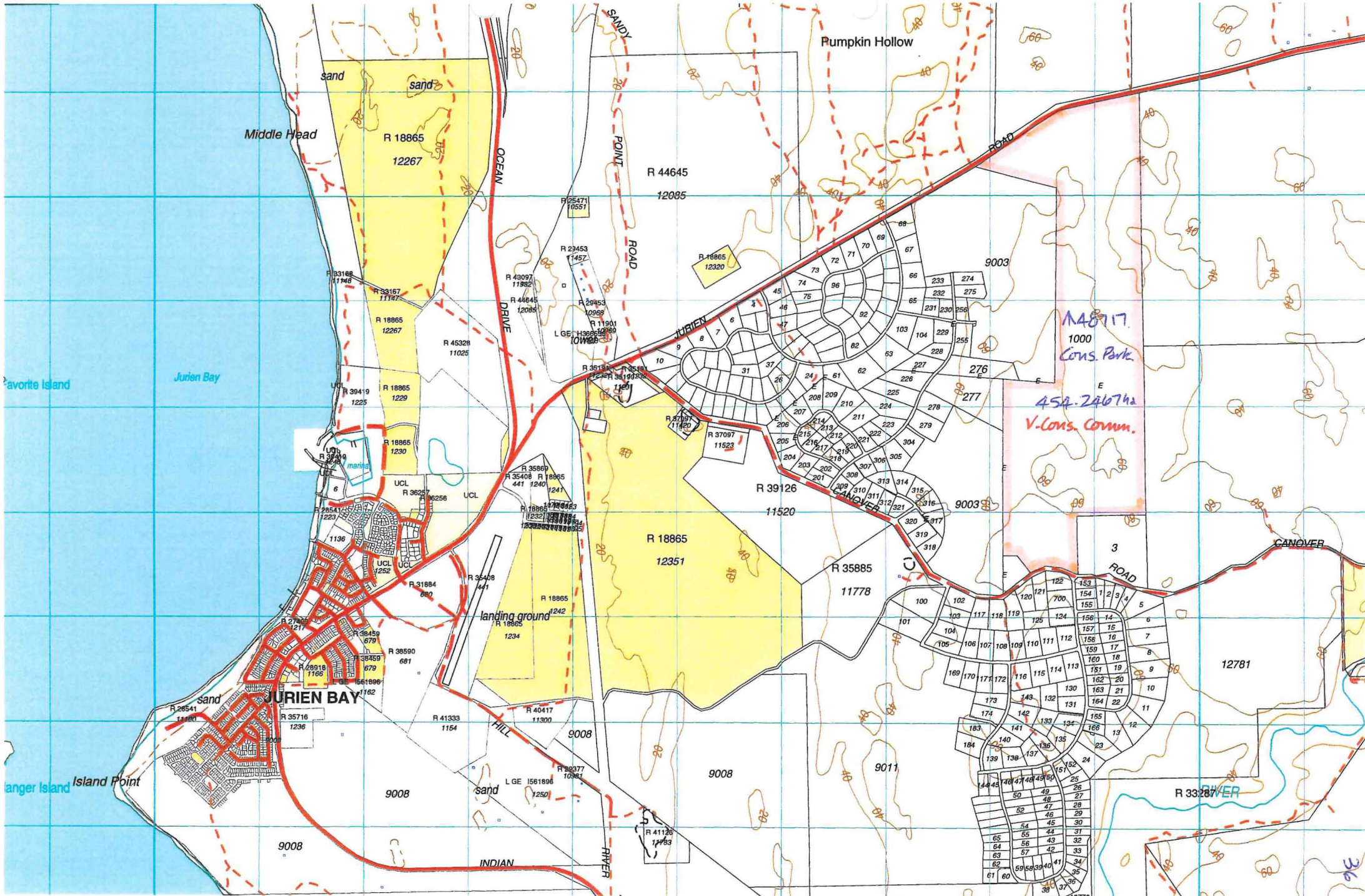
DP 43657 (01)



FORMER TENURE TABLE			
LOT	FORMER TENURE	ON PLAN / DIAGRAM	TITLE
201 - 221 (inc.) 306 - 310, 1000	PI LOT 2	P 22034	2119/502
9001	PI LOT 2 LOT 9000	P 22034 DP 28507	2119/502 2511/69

TYPE FREEHOLD	
PURPOSE SUBDIVISION	
PLAN OF LOTS 201 - 221 (inc.) 306 - 310 (inc.) 1000, 9001 ROADS AND EASEMENTS	
DISTRICT TOWNSITE VICTORIA	SSA YES/NO
FILE LOCALITY JURIEEN BAY LOCAL AUTHORITY SHIRE OF DANDARAGAN	FORMER TENURE SEE FORMER TENURE TABLE
INDEX ON 8F39(10)1.2 & HILL RIVER (50)	FIELD BOOK 94100
SCALE 1:12500 A2	Geographical Information Systems (GIS) 94100
SURVEYOR'S CERTIFICATE - Reg 54 F.R. RODDA hereby certify that this plan of survey is a correct representation of the survey and/or calculations from measurements recorded in the field books intended for the purposes of this plan and that it complies with the relevant written law in relation to which it is lodged. <i>F.R. Rodda</i> Licensed Surveyor	
SURVEY FIRM F.R. RODDA & CO. LICENSED SURVEYORS	
LOGGED DATE 5-11-04 FEE PAID \$1500.00 ADDRESS No. 436276	TYPE OF VALIDATION FULL SURVEY LEGAL COMPONENT PI SCHOFIELD SOCIETY PLANNING/REGISTRATION 47902 ISSUED CORRECTED L.S. 474-2004 DATE 17-11-2004
APPROVED BY WESTERN AUSTRALIAN PLANNING COMMISSION FILE 121803 <i>F.R. Rodda</i> DATE 17-11-2004	
IN ORDER FOR DEALINGS SUBJECT TO Sec 27A of the J.P. & D. Act. Sec 129 B.A. of the J.L.A. Sec 20A of the J.P. & D. Act. Sec 70A of the J.L.A. Sec 295(3) of the L.G. Act. 17-11-04 INSPECTOR OF PLANS & SURVEYS / AUTHORIZED LAND OFFICER DATE 29-11-04	
APPROVED Reg 26A(4) INSPECTOR OF PLANS & SURVEYS / AUTHORIZED LAND OFFICER DATE 29-11-04	
DEPARTMENT OF LAND INFORMATION DEPOSITED PLAN 43657	
SHEET 1 OF 5 SHEETS EDITION 1 VERSION 2	

37 ORIGINAL



**Customer Advices for Reserve Actions
1/06/2007 - 30/06/2007**

Shire of Dandaragan 1/06/2007 - 30/06/2007

Reserve No.	Land Description	DPI File No.	Volume/Folio	Action	Document No.	Registered	Street Name	Area	Public Plans
48717	Lot 1000 on Deposited Plan 43657	50851-2005-01RO	3138-755	Change of Purpose to "Conservation Park"	K227756	14/06/2007		454.25 sqm <i>na</i>	

GMA 28/8

① *Graham House:*
plans phase + return of file to Robert Powell
Thanks Sharon Collins.
7.8.07.

② *Robert - please complete an action sheet + add to Cons Comm summary, and send file to Alex Emington for follow-up re mining statement.*