

RESERVE ACTION SHEET: REGIONAL PARKS CONSERVATION RESERVES

RESERVE No. 49363

LOCAL GOVERNMENT: City of Canning

NAME: Canning River Regional Park

PURPOSE: Conservation

VESTING: Conservation and Parks Commission

ACTION: Amendment of Reserve 49363 to include Lots 811, 3010, 3011 and 3012.

Total Area: 95.2037 ha

REASON FOR ACTION:

In May 2016 Lot 811 was disposed of by the Western Australian Planning Commission to the State of Western Australia for inclusion in Crown Reserve 28740. R28740 was managed by Department of Parks and Wildlife as part of Canning River Regional Park.

In order to simplify reserve boundaries, Parks and Wildlife requested R28740 (comprising Lots 811, 3010 and 3012) and an adjacent Crown Reserve 47244 (Lot 3012) be incorporated into R49683, the largest Crown Reserve in the regional park. The vesting for Reserves 28740 and 47244 has therefore been revoked and the four Lots above added to R49683. R49683 has a reserve purpose of Conservation Park, which is consistent with the purpose of the revoked reserves.

Lots 811, 3010, 3011 and 3012 comprise area 14 in the attached plan of Canning River Regional Park current management areas.

Date of amendment: 18/07/2016

Maps: p 24 -25

Customer advice: p 30

Proposal Summary: p 26 - 29

IUCN classification: 2

1	LAND UNIT	Provide populated RAS, customer advice, Reserve Enquiry Detail (RED) to Catherine Prideaux at Regional Parks.	<i>28/11/16</i>
2	REGIONAL PARKS	Complete unpopulated sections above, provide map and proposal summary. Return to Land Unit.	<i>done to 30/12/16.</i>
3	LAND UNIT LEADER	To note	
4	LAND UNIT	Send scan of RAS, customer advice, Reserve Enquiry Detail (RED) and maps to: <ul style="list-style-type: none"> • Lisa Wright (Kensington) DIGITAL COPY • Regional Manager DIGITAL COPY • Geoffrey Banks GIS Branch DIGITAL COPY Check and strikethrough from District Proposals spreadsheets Create Conservation Commission summary	
5	DIRECTOR, SCIENCE AND NATURE CONSERVATION/ DIRECTOR, PARKS AND VISITOR SERVICES	To note (Delete Director as appropriate)	

6 C.I.S.	Please rename file/create new file Keyword: Activity: Subject: Free text:	
----------	---	--

Reserve Enquiry Detail [5100L]

[Screen Friendly](#) [Print Page](#)

Reserve Name 49363 Legal Area (ha) 95.2037
 Status Current
 Type Current Purpose CONSERVATION PARK
 Notes

File Number

Additional Reserve Information RESERVE COMPRISES LOTS 331, 811, 3007, 3010, 3011, 3012, 3013, 3014, 3806, 3809, 3810, 3811, 3812, 3813 & 3814 (N350229)

Class	Responsible Agency	Date of Last Change
C	CONSERVATION COMMISSION OF WA	18/07/2016

Management Orders	Document	Land Use	Local Government Authority
CONSERVATION COMMISSION OF WESTERN AUSTRALIA	K724084	CONSERVATION	CANNING, CITY OF

Add Item	CLT Number	Parcel Identifier	Street Address	Suburb	File Number	PIN	Area (sqm)	Map Viewer
<input type="checkbox"/>	LR3026-146	Lot 811 On Plan 403995	43 WOODLOES ST	CANNINGTON	51088-2007-01RO	12164396	3943.0	
<input type="checkbox"/>	LR3154-878	Lot 3010 On Plan 50221			51088-2007-01RO	11594708	8757.0	
<input type="checkbox"/>	LR3154-879	Lot 3011 On Plan 50221			51088-2007-01RO	11594706	6985.0	
<input type="checkbox"/>	LR3154-380	Lot 3012 On Plan 50221			51088-2007-01RO	11594707	2496.0	
<input type="checkbox"/>	LR3154-888	Lot 331 On Plan 57505	83 NICHOLSON RD	FERNDALE	00407-1960-01RO	11701046	214651.0	
<input type="checkbox"/>	LR3155-518	Lot 3007 On Plan 50183			01984-1984-01RO	11547528	118291.0	
<input type="checkbox"/>	LR3158-793	Lot 3810 On Plan 53637			51088-2007-01RO	11690158	76170.0	
<input type="checkbox"/>	LR3158-794	Lot 3811 On Plan 53637			51088-2007-01RO	11690159	12058.0	
<input type="checkbox"/>	LR3158-795	Lot 3812 On Plan 53637			51088-2007-01RO	11690160	72688.0	
<input type="checkbox"/>	LR3158-796	Lot 3813 On Plan 53637			51088-2007-01RO	11690161	9434.0	
<input type="checkbox"/>	LR3158-797	Lot 3814 On Plan 53637			51088-2007-01RO	11690162	5914.0	
<input type="checkbox"/>	LR3158-797	Lot 3814 On Plan 53637			51088-2007-01RO	11690163	414.0	
<input type="checkbox"/>	LR3163-288	Lot 3806 On Plan 54948			00974-1990-04RO	11798831	107824.0	
<input type="checkbox"/>	LR3163-290	Lot 3809 On Plan 54948			00974-1990-04RO	11798836	124879.0	
<input type="checkbox"/>	LR3163-947	Lot 3013 On Plan 51385			00974-1990-05RO	12072395	187257.0	
<input type="checkbox"/>	LR3163-948	Lot 3014 On Plan 51385			00974-1990-05RO	11787927	491.084	

Reserve Number 49363

Previous Certificates of Title

Historic Crown Allotments

Gaz Page/Document	Date	Type	Text
N350229	09/06/2016	Current Area	95.2037
M447832	28/11/2013	Historical Area	92.9856
M204038	07/03/2013	Historical Area	74.2108
L93203	02/10/2009	Historical Area	50.9405
K734060	06/10/2008	Historical Area	33.3141
K724083	24/09/2008	Class	C
K724083	24/09/2008	Current Purpose	CONSERVATION PARK
K724083	24/09/2008	Historical Area	21.4851

Reserve Enquiry Detail [5100L]

[Screen Friendly](#) [Print Page](#)

Reserve	47244	Legal Area (ha)	0.2495
Name		Status	Cancelled
Type		Current Purpose	CONSERVATION PARK
Notes			
File Number	50510-2003-01RO		
Additional Reserve Information	RESERVE COMPRISES LOT 3012 ON DP50221 (K722345)		

Class	Responsible Agency	Date of Last Change
C	DEPARTMENT OF ENVIRONMENT AND CONSERVATION	18/07/2016

Management Orders	Document	Land Use	Local Government Authority
		CONSERVATION	CANNING, CITY OF

Add Item [CLT Number](#) [Parcel Identifier](#) [Street Address](#) [Suburb](#) [File Number](#) [PIN](#) [Area \(sqm\)](#) [Map Viewer](#)

Reserve Number 47244

Previous Certificates of Title	Historic Crown Allotments
	CANNING Location 4996

Gaz Page/Document	Date	Type	Text
N350227	09/06/2016	Vesting Revoked	REVOKED
N350228	09/06/2016	Cancelled	CANCELLED
K722345	23/09/2008	Current Area	0.2495
K722345	23/09/2008	Historical Responsible Agency	DEPARTMENT FOR PLANNING AND INFRASTRUCTURE
K722346	23/09/2008	Current Purpose	CONSERVATION PARK
K722347	23/09/2008	Historical Vesting	MANAGEMENT ORDER CONSERVATION COMMISSION OF WESTERN AUSTRALIA
	31/08/2004	Correspondence File Number	50510-2003-01RO
I828938	23/03/2004	Vesting Revoked	REVOKED
I828939	23/03/2004	Historical Purposes	NATURAL ENVIRONMENT USES
I648582	03/10/2003	Historical Area	0.0959 HA
I648582	03/10/2003	Lot/Town Lot	LOT 4996 ON DP37506
I648582	03/10/2003	Public Plan	BG34 (2) 18.16
I648583	03/10/2003	Historical Vesting	VEST: CITY OF CANNING
	03/10/2003	Class	C
	03/10/2003	Historical Purposes	PUBLIC RECREATION
	03/10/2003	Street Name	NICHOLSON ROAD, CANNINGTON
	03/10/2003	Survey Number	DEPOSITED PLAN 37506

This product is for information purposes only. A search of the original documentation is required for all legal purposes

Western Australian Land Information Authority (Landgate)

Reserve Enquiry Detail [5100L][Screen Friendly](#) [Print Page](#)

Reserve Name 28740 Legal Area (ha) 1.5742
 Status Cancelled
 Type Current Purpose CONSERVATION PARK

Notes

File Number 03807-1966-01RO
 Additional Reserve Information RESERVE COMPRISES LOTS 3010 & 3011 ON DP50221 (K722342)

Class	Responsible Agency	Date of Last Change
C	DEPARTMENT OF ENVIRONMENT AND CONSERVATION	18/07/2016

Management Orders	Document	Land Use	Local Government Authority
		CONSERVATION	CANNING, CITY OF

Add Item [CLT Number](#) [Parcel Identifier](#) [Street Address](#) [Suburb](#) [File Number](#) [PIN](#) [Area \(sqm\)](#) [Map Viewer](#)

Reserve Number 28740

Previous Certificates of Title	Historic Crown Allotments
	CANNING Location 2090

Gaz Page/Document	Date	Type	Text
N350225	09/06/2016	Vesting Revoked	REVOKED
N350226	09/06/2016	Cancelled	CANCELLED
K722342	23/09/2008	Current Area	1.5742
K722342	23/09/2008	Historical Responsible Agency	DEPARTMENT FOR PLANNING AND INFRASTRUCTURE
K722343	23/09/2008	Current Purpose	CONSERVATION PARK
K722344	23/09/2008	Historical Vesting	MANAGEMENT ORDER CONSERVATION COMMISSION OF WESTERN AUSTRALIA
	06/05/2004	Correspondence File Number	03807-1966-01RO
I743463	24/12/2003	Historical Area	0.3823
I743463	24/12/2003	Lot/Town Lot	LOT 2090 ON D33992, LOT 107 ON D96989 & LOT 4924 ON DP36268
I512478	11/06/2003	Historical Area	0.2707
I512479	11/06/2003	Historical Purposes	PUBLIC RECREATION
2477	22/09/1967	Formerly	FORMERLY PTN CANNING 5 BEING LOT 3,D:33992
2477	22/09/1967	Original Gazettal and page	ORIGINAL GAZETTE
	22/09/1967	Class	C
	22/09/1967	Historical Area	0.2.25
	22/09/1967	Historical Purposes	RECREATION
	22/09/1967	Public Plan	PERTH 02 18.16
	22/09/1967	Street Name	NR WOODLOES ST
	01/01/0001	Metric Conversion	0.2656,P10

This product is for information purposes only. A search of the original documentation is required for all legal purposes

Western Australian Land Information Authority (Landgate)

**Customer Advices for Reserve Actions
1/07/2016 - 31/07/2016**

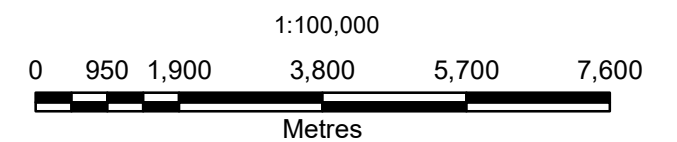
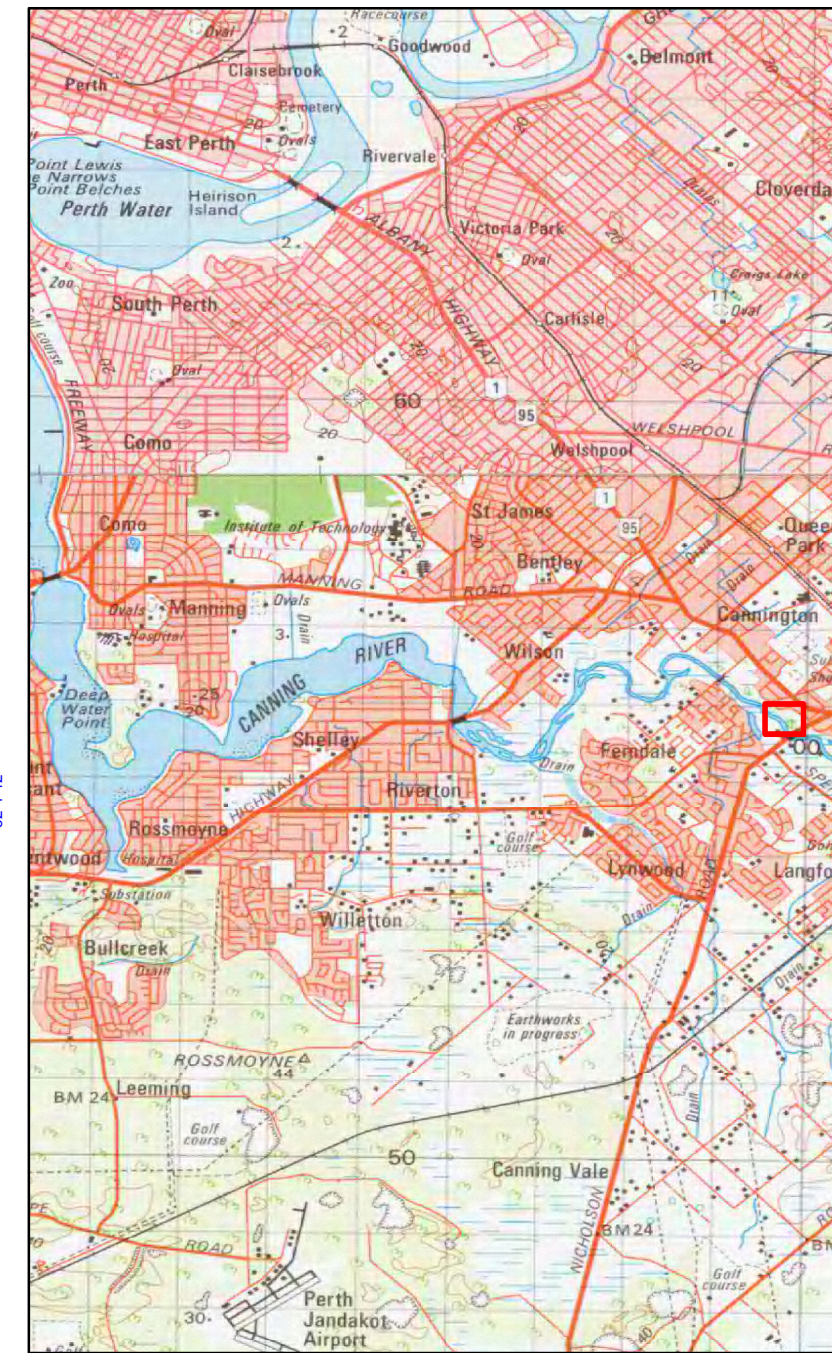
City of Canning 1/07/2016 - 31/07/2016

Reserve No.	Land Description	DoL File No.	Volume/Folio	Action	Document No.	Registered	Street Name	Area	Public Plans
28740	Lot 3010 on Deposited Plan 50221 Lot 3011 on Deposited Plan 50221	03807-1966-01RO	3154-878 3154-879	Reserve Cancellation "Conservation Park"	N350226	09/06/2016	No street address information available	1.5742 Ha	BG34(2)18.16
28740 28740	Lot 3010 on Deposited Plan 50221. Lot 3011 on Deposited Plan 50221.	03807-1966-02RO	3154-878 3154-879	?	N350225	09/06/2016	No street address information available.	1.5742 Ha	BG34(2)18.16
47244	Lot 3012 on Deposited Plan 50221	50510-2003-01RO	3154-880	Reserve Cancellation "Conservation Park"	N350228	09/06/2016	No street address information available	0.2495 Ha	BG34(2)18.16
47244	Lot 3012 on Deposited Plan 50221	50510-2003-01RO	3154-880	?	N350227	09/06/2016	No street address information available	0.2495 Ha	BG34(2) 18.16
49363	Lot 811 on Deposited Plan 403995 Lot 3010 on Deposited Plan 50221 Lot 3011 on Deposited Plan 50221 Lot 3012 on Deposited Plan 50221	51088-2007-01RO	0000-000 3154-878 3154-879 3154-880	Amendment of Reserve to include Lot 811 on Deposited Plan 403995, Lot 3010 on Deposited Plan 50221, Lot 3011 on Deposited Plan 50221 and Lot 3012 on Deposited Plan 50221, and its area being increased to 95.2037 hectares accordingly.	N350229	09/06/2016		95.2037 Ha	BG34(2)18.16
51467	Lot 9001 on Deposited Plan 65589	00404-2012-01RO	3163-111	Amendment of Reserve to include Lot 1561 on Deposited Plan 405510 in lieu of Lot 9001 on Deposited Plan 65589 and its area being decreased to 1.9833 hectares accordingly.	N360032	21/06/2016		1.9833 Ha	BG34(2) 17.19, 18.19 BG34(2) 18.20
52330	Lot 810 on Deposited Plan 403995	00459-2016-01RO	0000-000	Management Order to City of Canning of 1317 Albany Highway, Cannington, WA 6107. 1. To be utilised solely for the designated purpose of 'Recreation and Civic Purposes'. 2. Power to lease (sub-lease or licence) is granted for the whole or any portion thereof for any term not exceeding twenty-one (21) years from the date of the lease subject to the approval in writing of the Minister for Lands being first obtained to each and every lease or assignment of lease, pursuant also to the provisions of section 18 of the Land Administration Act 1997. for the designated purpose of "Recreation and Civic Purposes"	N350231	09/06/2016	43 Woodloes Street, Cannington.	6237 sqm	BG34(2)18.16
52330	Lot 810 on Deposited Plan 403995	00459-2016-01RO	0000-000	Reserve Creation for the designated purpose of "Recreation and Civic Purposes".	N350230	09/06/2016	43 Woodloes St, Cannington	6237 sqm	BG34(2)18.16

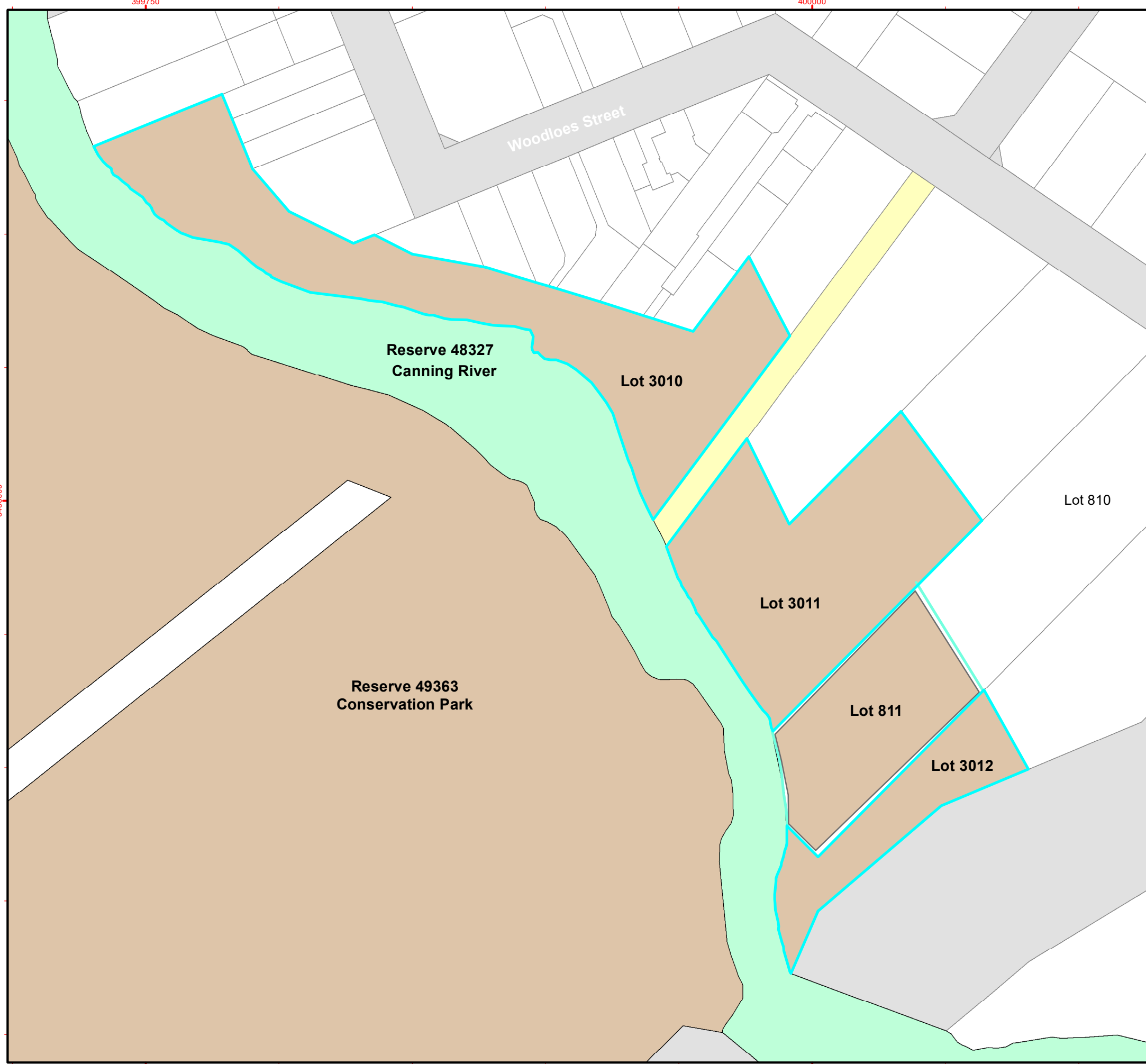
Additions to Reserve 49363 Conservation Park within Canning River Regional Park

Legend

- Conservation Park
- River Reserve - Rivers and Estuaries
- Crown Reserve
- Freehold
- Public Roads



Projection: Universal Transverse Mercator
MGA Zone 50. Datum: GDA94



Graticule shown at 6 seconds intervals
Grid shown at 250 metre intervals

The Dept. of Parks and Wildlife does not guarantee that this map is without flaw of any kind and disclaims all liability for any errors, loss or other consequence which may arise from relying on any information depicted.

Roads and tracks on land managed by DPaW may contain unmarked hazards and their surface condition is variable. Exercise caution and drive to conditions on all roads.



Produced at 12:43pm, on Nov 29, 2016

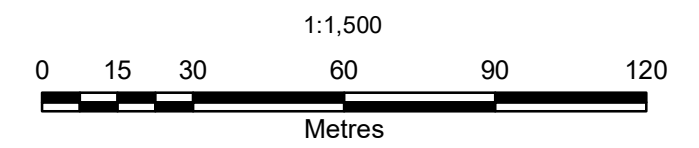
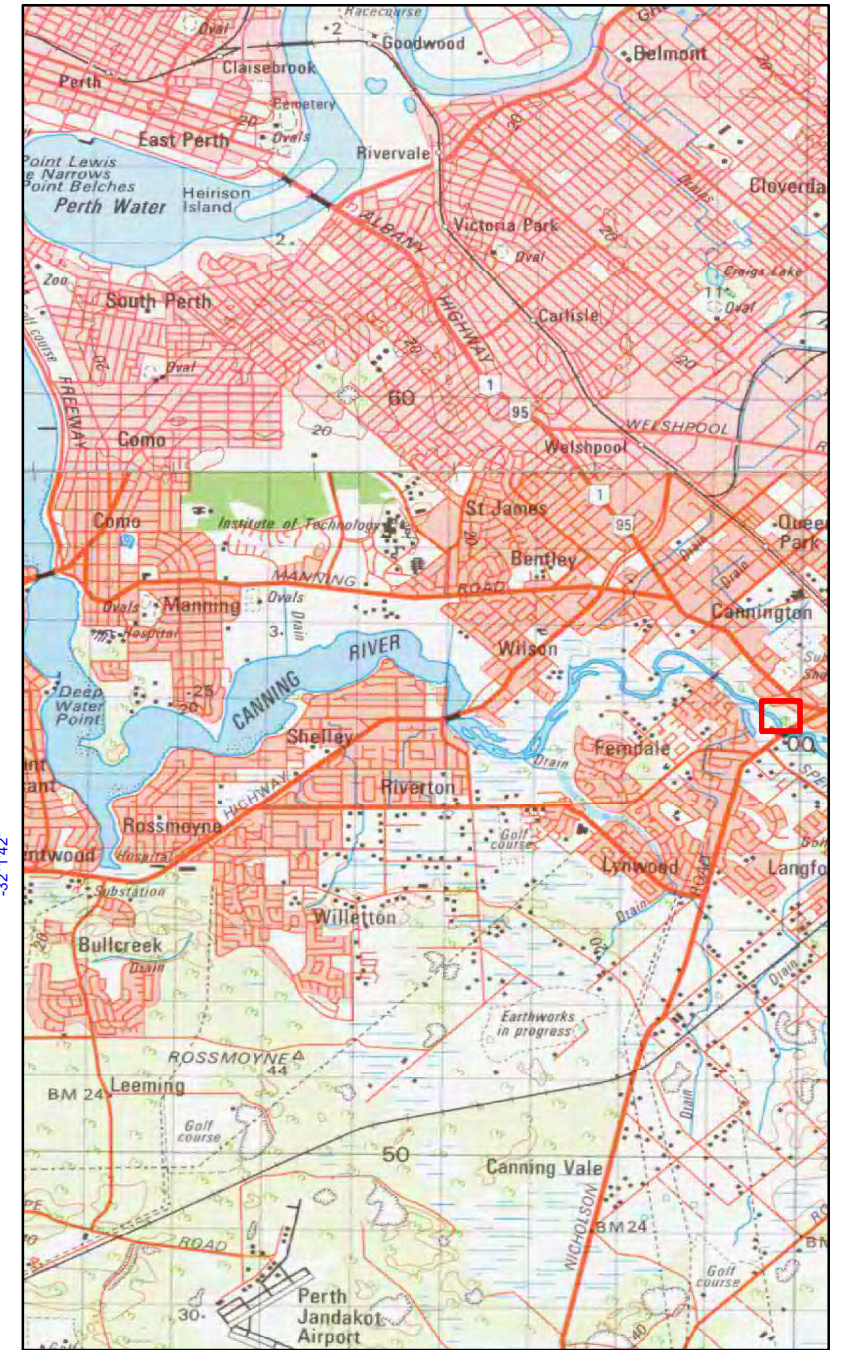
Additions to Reserve 49363 Conservation Park within Canning River Regional Park - Aerial



-32°136"

6456000

-32°142"



Projection: Universal Transverse Mercator
MGA Zone 50. Datum: GDA94

Graticule shown at 300m intervals
Grid shown at 250 metre intervals

The Dept. of Parks and Wildlife does not guarantee that this map is without flaw of any kind and disclaims all liability for any errors, loss or other consequence which may arise from relying on any information depicted.
Roads and tracks on land managed by DPaW may contain unmarked hazards and their surface condition is variable. Exercise caution and drive to conditions on all roads.



Produced at 12:43pm, on Nov 29, 2016