

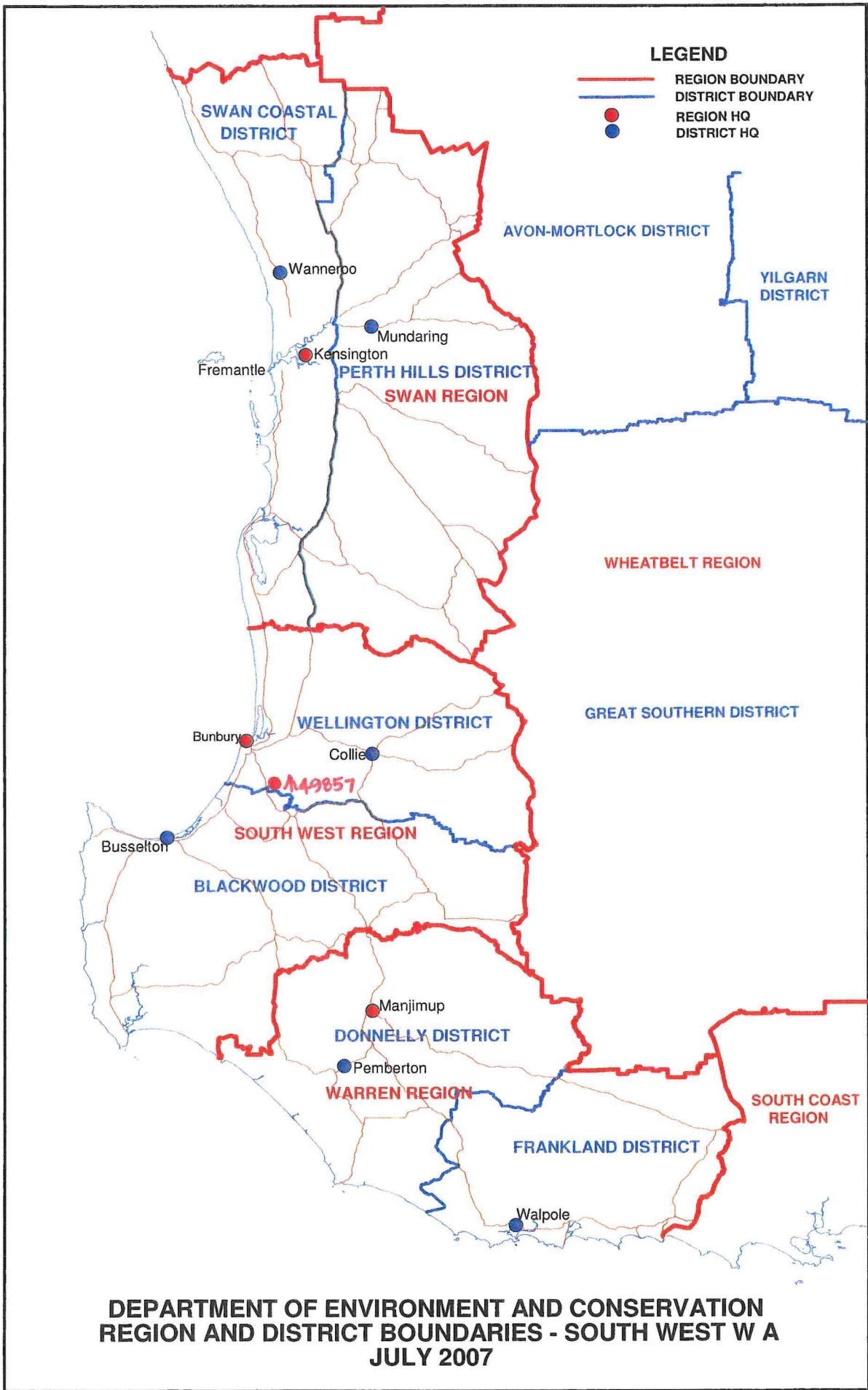
**Customer Advices for Reserve Actions
1/10/2008 - 31/10/2008**

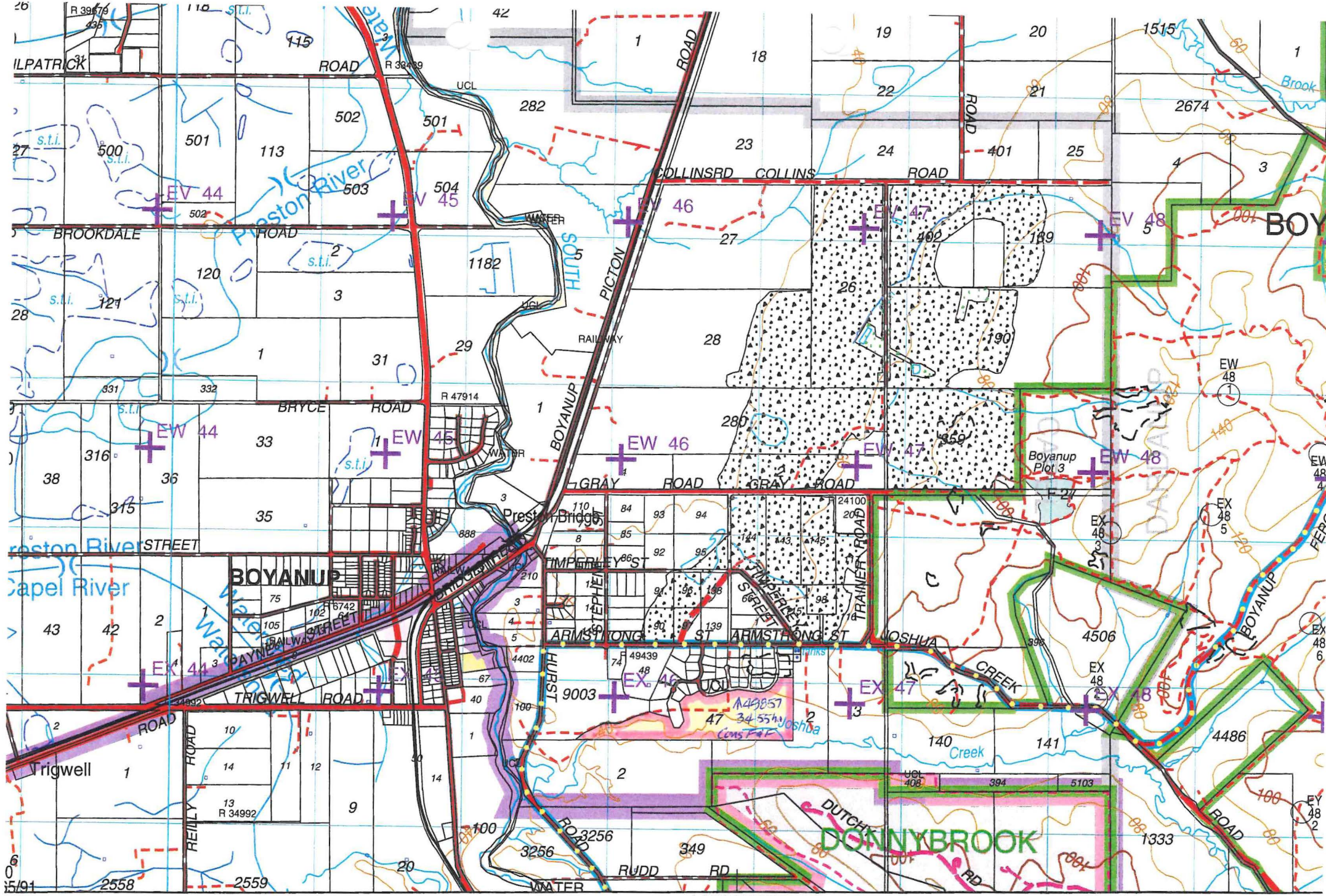
Shire of Capel 1/10/2008 - 31/10/2008

Reserve No.	Land Description	DPI File No.	Volume/Folio	Action	Document No.	Registered	Street Name	Area	Public Plans
49857	Lot 47 on Deposited Plan 53711	50548-2005-01RO	3149-342	Reserve Creation for the designated purpose of "Conservation of Flora and Fauna".	K734307	06/10/2008	Lot 47 Duce Drive, Boyanup	345500 sqm	BG 30(10) 2.3
49914	Lot 500 on Deposited Plan 56414	50877-2006-01RO	0000-000	Reserve Creation for the designated purpose of "Pumping Station".	K727968	30/09/2008	Bounded in part by Turner Street and South Western Highway, BOYANUP	1886 sqm	BG30(2) 07.15
49914	Lot 500 on Deposited Plan 56414	50877-2006-01RO	0000-000 0000-000	Management Order to Water Corporation of PO Box 100, Leederville WA 6902. for the designated purpose of "Pumping Station"	K727969	30/09/2008	Bounded in part by Bridge Street, Turner Street and South Western Highway, BOYANUP	1886 sqm	BG30(2) 07.15
49915	Lot 501 on Deposited Plan 56414	50877-2006-01RO	0000-000	Reserve Creation for the designated purpose of "Railway Purposes".	K727970	30/09/2008	Bounded in part by Bridge Street, Turner Street and South Western Highway, BOYANUP	5.0885 Ha	BG30(2) 07.15
49915	Lot 501 on Deposited Plan 56414	50877-2006-01RO	0000-000 0000-000	Management Order to Public Transport Authority of Western Australia of PO Box 8125, Perth Business Centre WA 6849. for the designated purpose of "Railway Purposes"	K727971	30/09/2008	Bounded in part by Bridge Street, Turner Street and South Western Highway, BOYANUP	5.0885 Ha	BG30(2) 07.15
49926	Lot 10 on Deposited Plan 31457	00707-2008-01RO	0000-000	Reserve Creation for the designated purpose of "Pedestrian Accessway".	K718249	18/09/2008	Page Retreat	871 sqm	
49969	Lot 8 on Deposited Plan 59722	00955-2008-01RO	3155-215	Reserve Creation for the designated purpose of "Foreshore Management".	K754826	28/10/2008	Negus Court	305 sqm	BF30 (2) 37.06

*Geoff Banks, Tenure Group, GIS Section
For amended plans & return of
this file to Bek Ho once action
is complete*

*Thanks
Sd
27/11/08*





79 380 000mE 81 82 83 84 115°45'0"E 385 000mE 86 87

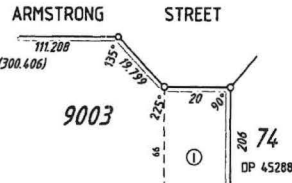
along DECA - M49857, LOT 47, Conservation of Flora & Fauna

PART DEC COG-PLAN 2031-23

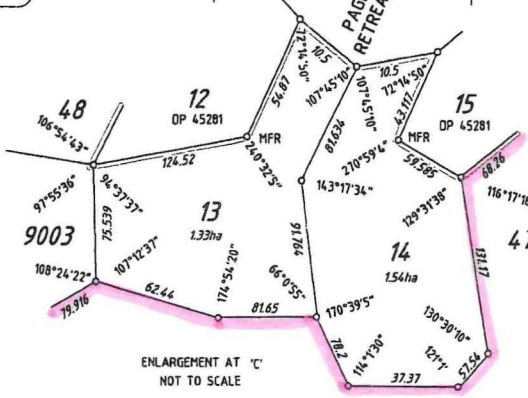
SURVEY CARRIED OUT UNDER REGULATION 26A SPECIAL SURVEY AREA GUIDELINES

SPECIAL SURVEY AREA SUBDIVISION

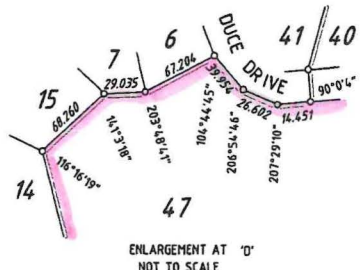
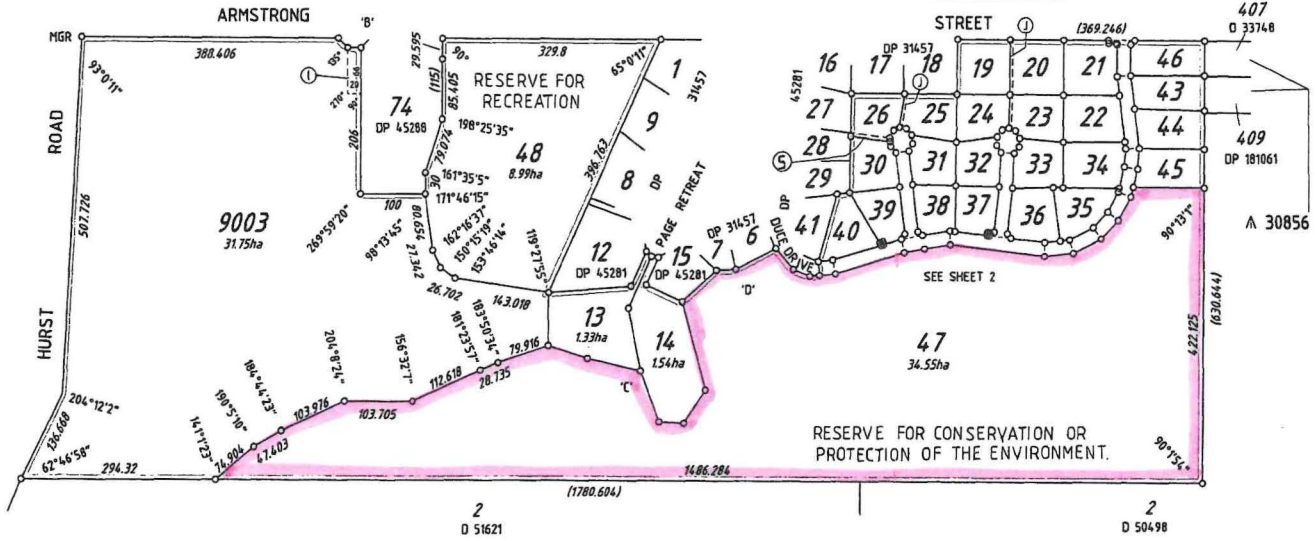
VER	AME.	AUTHORISED BY	DATE	TYPE	FREEHOLD
2	CHANGES TO 1 & N LOT NUMBERS	M.E. SAUZIER	20-9-07	PURPOSE	SUBDIVISION
3	SURVEY SHEETS 4 & 5 ADDED	LANDGATE	24/10/07	PLAN OF	
4	SURVEY SHEET AMENDED		13.12.07		



ENLARGEMENT AT 'B'
NOT TO SCALE



ENLARGEMENT AT 'C'
NOT TO SCALE



ENLARGEMENT AT 'D'
NOT TO SCALE

LOTS 13-14, 19-26, 30-40, 43-48 & 9003, EASEMENTS AND RESTRICTIVE COVENANT

DISTRICT	WELLINGTON	SSA YES / NO	
TOWNSITE		CORNER TENURE	
DOLA FILE		LOT 9002 ON DP 53613	
LOCAL AUTHORITY	SHIRE OF CAPEL	C/T 2655-135	
LOCALITY	BOYANUP	FIELD BOOK	
INDEX	BG 30 (2) 07.14 07.15 08.15 BG 30 (10) 2.3	95337 98355	

SCALE AT A2 IS
ALL DISTANCES ARE IN METRES 1 : 5000

SURVEYOR'S CERTIFICATE - Reg. 54
D.P. JOHNSON
herby certify that this plan is accurate and is a correct representation of the -
-al -survey and/or
-al -calculations from measurements
(state if inapplicable)
undertaken for the purposes of this plan
and that it complies with the relevant
written law in relation to which it is
lodged.

Licensed Surveyor Date

horley
survey group
8 Fairbairn Road BUSSETON WA 6280
PO Box 121 BUSSETON WA 6280
P: 08 9754 1678
F: 08 9754 1678
Drawn TRB 18-12-06

LODGED	TYPE OF VALIDATION	APPROVED BY
DATE 29-Aug-07	FULL ASSESSMENT LEGAL COMPONENT	WESTERN AUSTRALIAN PLANNING COMMISSION
FEE PAID \$1543.00	DOCKET 1678-05/03	FILE 129037
ASSESS NO. 2806259	CERTIFIED CORRECT 21.09.2007	<i>[Signature]</i>
	I.E.C. N/A	DECLARED UNDER S.18 P.A. ACT 2005 13/11/2007

IN ORDER FOR DEALINGS
SUBJECT TO Sec 152, Sec 167 &
Sec 168(1)(2) of the P & D Act
Sec 70A & Sec 136C of TLA

[Signature] 24.10.2007
FOR INSPECTOR OF PLANS & SURVEYS/AUTHORISED LAND OFFICER DATE

APPROVED 25.10.07
FOR INSPECTOR OF PLANS & SURVEYS/AUTHORISED LAND OFFICER DATE

INTERESTS AND NOTIFICATIONS

SUBJECT	PURPOSE	STATUTORY REFERENCE	ORIGIN	LAND BURDENED	BENEFIT TO	COMMENTS
①	RIGHT OF CARRIAGEWAY	SEC 136C OF THE TLA	DP 45288	LOT 9003	LOT 74 ON DP 45288	
⑤	EASEMENT (DRAINAGE)	SEC 157 OF THE P & D ACT REG 5	THIS PLAN	LOT 26	SHIRE OF CAPEL	
①	RIGHT OF CARRIAGEWAY	SEC 136C OF THE TLA	THIS PLAN	LOTS 13, 14, 19-26, 30-40, 43-46	SHIRE OF CAPEL	
	RESTRICTIVE COVENANT	SEC 136C OF THE TLA	THIS PLAN DOC K 390534	LOTS 13, 14, 19-26, 30-40, 43-46	LOTS 13, 14, 19-26, 30-40, 43-46	
LOT 47	CONSERVATION OR PROTECTION OF THE ENVIRONMENT	VESTS IN CROWN UNDER SEC 62 OF THE P & D ACT	THIS PLAN			
LOT 48	RESERVE FOR RECREATION	VESTS IN CROWN UNDER SEC 62 OF THE P & D ACT	THIS PLAN			
	NOTIFICATION	70A OF THE TLA	DOC K 390536	LOT 13, 14, 19-26, 30-40, 43-46		TITANIUM MINERALISATION FORMER POND AREA
	NOTIFICATION	70A OF THE TLA	DOC K 390535	LOT 13, 14, 19-26, 30-40, 43-46		FIRE MANAGEMENT PLAN

