

RESERVE ACTION SHEET: CONSERVATION RESERVES

RESERVE No. 50098

LOCAL GOVERNMENT: Shire of Esperance

NAME: Lake Warden Nature Reserve

PURPOSE: Public Recreation and Conservation

VESTING: Management Order to the Conservation Commission of Western Australia

ACTION

1. Addition to Lake Warden Nature Reserve
2. Management Order to Conservation Commission

Total Area: 1.4298 hectares

REASON FOR ACTION

Lot 30 on Deposited Plan 54670 (now Class C Reserve No. 50098) was ceded to the State as a condition of subdivision. Reserve 50098 is to be managed as part of Lake Warden Nature Reserve (Class A Reserve 32257) but with its own Reserve number, class and purpose.

Date of amendment: 23/07/2010

Maps: 258, 259, 261

Customer advice: 237

Proposal Summary: 237

IUCN classification: 1a

1	LAND UNIT LEADER	To note	<i>BL</i> 15/10/13
2	LAND UNIT	Send copies of advice and maps to: <ul style="list-style-type: none"> • Lisa Wright (Kensington) DIGITAL COPY • District Manager DIGITAL COPY • Regional Manager DIGITAL COPY Attach TENIS gazettal history to file Delete from District Proposals spreadsheets Create Conservation Commission summary	BN 15/7/13 BN 15/7 BN 15/7 AG 6/5/13 AG 6/5/13 NM
3	DIRECTOR SCIENCE & NATURE CONSERVATION	To note	
4	C.I.S.	Please rename file Keyword: Activity: Subject: Free text:	N/A

Customer Advices for Reserve Actions
1/08/2010 - 31/08/2010

Shire of Esperance 1/08/2010 - 31/08/2010

Reserve No.	Land Description	DPI File No.	Volume/Folio	Action	Document No.	Registered	Street Name	Area	Public Plans
15231		09885-1912-08RO		Order for Addition of Land to Certain Class 'A' Reserves to include Lots 3000 & 3002 on Deposited Plan 42872 and Lot 110 on Deposited Plan 27456 & Lot 101 on Deposited Plan 63602 and rededicate Class A Reserve 15231 and its area increased to 937.6908 hectares accordingly & area = 937.6908 Hectares	L306292	05/05/2010	Hill & Lake Rd Myrup & Tranquill Drive, Windabout	937.6908 Ha	CG29(10)4.4 & CG29(10)4.5
19549	Lot 1663 on Deposited Plan 240939	00106-1921-03RO	3014-329	Amendment of Reserve to add Lot 310 on Deposited Plan 65167 and the area being increased to 1032.5570 hectares	L402400	17/08/2010		1032.557 Ha	
48910	Lot 955 on Deposited Plan 49174	50841-2006-01RO	3138-566	Management Order to Shire of Esperance, Post Office Box 507, Esperance WA 6450 To be used for its designated purpose of "Public Recreation and Drainage" for the designated purpose of "Public Recreation and Drainage"	L382944	23/07/2010		2,2587 Ha	CG29(2)18.17, CG29(10)4.4
48923	Lot 924 on Deposited Plan 50981	51114-2006-01RO	3139-284	Management Order to Shire of Esperance, Post Office Box 507, Esperance WA 6450 To be used for its designated purpose of "Public Recreation" for the designated purpose of "Public Recreation"	L382943	23/07/2010	Duaghin Crescent, Castletown	2147 sqm	CG29(2) 18.17, CG29(10) 4.4
50098	Lot 30 on Deposited Plan 54870	00084-2009-01RO	3155-225	Management Order to Conservation Commission of Western Australia, of Locked Bag 104 Bentley DC WA 6983 To be used for its designated purpose of "Public Recreation and Conservation" only for the designated purpose of "Public Recreation and Conservation"	L382936	23/07/2010	Warden Street, Chadwick	1,4298 Ha	CG29(2) 15.16, CG29(10) 3.4

Addition to Lake Warden NR 32257 - 2008/000392

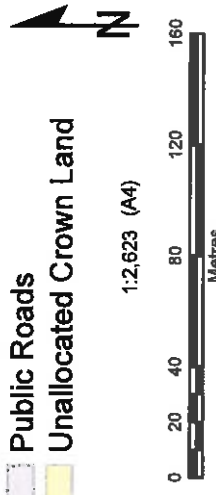
*BeK Ho, DATABASES & TENIS AMENDED
LOCATION MAP ADDED TO FILE
R.Dona
24/1/11*

Reserve 50098 - Shire of Esperance

Legend

- DEC Estate (statewide)
 Nature Reserve

- SOUTH_COAST Cadastral (Land Parcels)
 Crown Reserve
 Freehold
 Public Roads
 Unallocated Crown Land



33°49'42"

33°49'48"

33°49'54"

121°52'30"

95°12'50"

121°52'24"

121°52'18"

95°10'00"

121°52'18"

95°10'00"

121°52'24"

95°12'50"

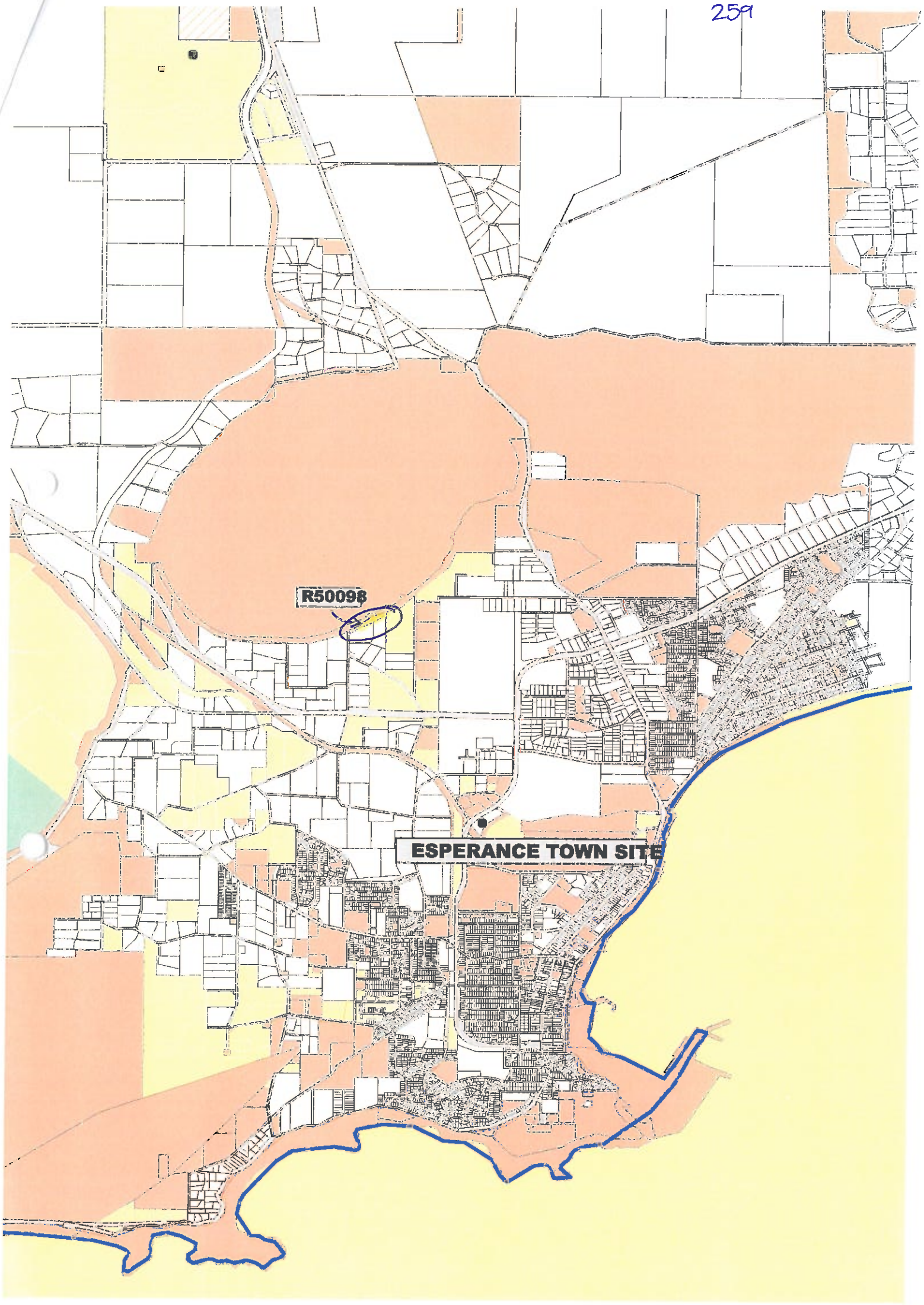
121°52'36"

Graphic shown at 6 seconds intervals
 Grid shown at 250 metre intervals

The Dept. of Environment and Conservation does not guarantee that this map is without flaw of any kind and declines all liability for any errors, loss or other consequences which may arise from relying on any information depicted. Roads and tracks on land managed by DEC may contain unmitigated hazards and their surface condition is variable. Exercise caution and drive to conditions on all roads.

Produced by the
 Department of
 Parks and Wildlife

Produced at 13:49pm, on October 15, 2013

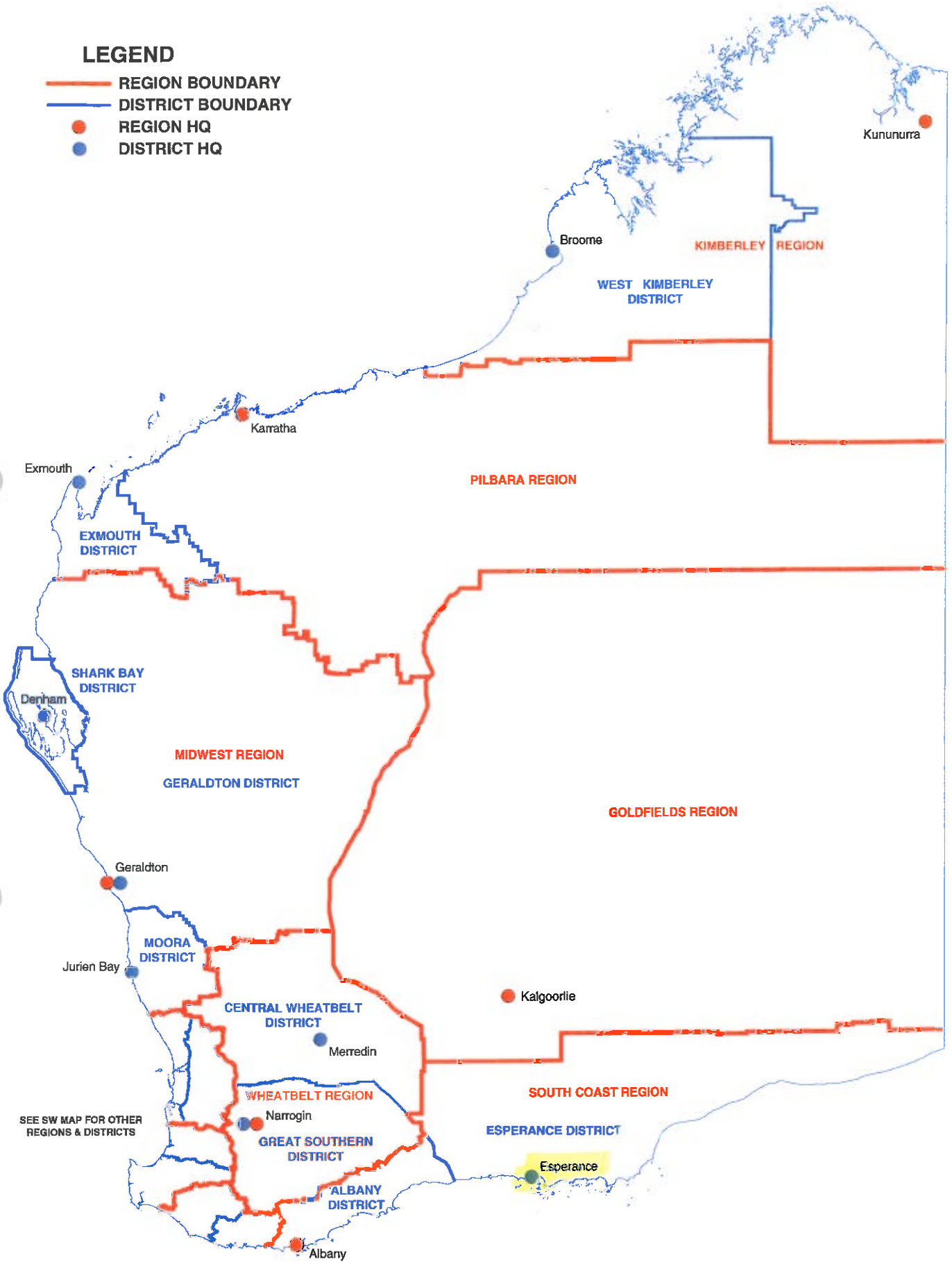


R50098

ESPERANCE TOWN SITE

LEGEND

- REGION BOUNDARY
- DISTRICT BOUNDARY
- REGION HQ
- DISTRICT HQ



SEE SW MAP FOR OTHER REGIONS & DISTRICTS

**DEPARTMENT OF ENVIRONMENT AND CONSERVATION
REGIONAL AND DISTRICT BOUNDARIES**

MARCH 2010