

RESERVE ACTION SHEET: CONSERVATION RESERVES

RESERVE No. 1686

LOCAL GOVERNMENT: Shark Bay

NAME : 'Monkey Mia Reserve' (unofficial)

PURPOSE: Recreation

VESTING: Miscellaneous reserve - Jointly vested in the Shire of Shark Bay and DPaW Executive Body

ACTION: Excision from Reserve 1686 to create new reserve for 'public purposes'

- 1) Excise 0.36 hectares from R1686 for sewerage (lot 302)
- 2) Excise 0.9176 hectares from R1686 for telecommunications
- 3) Creation of Reserve 49108 (Lot 3000) for 'public purposes' (including 1&2)

Total Area:468 hectares

REASON FOR ACTION: An area for Public Utilities (including effluent disposal and a telecommunications tower) was required in Monkey Mia. Initially an area was excised from Reserve 1686 for effluent disposal, and then another area close by was excised for a telecommunications tower. It was a logical boundary rationalisation to combine these two small excisions into a larger reserve for current and future public purposes.

Date of amendments: 1) 02/02/2012;
2 & 3) 21/08/2012

Maps: 1,2,3 (tagged)

Customer advice: See tags x 2

Proposal Summary: See tag

IUCN classification: II

1	LAND UNIT LEADER	To note
2	LAND UNIT	Send copies of advice and maps to: <ul style="list-style-type: none"> • Lisa Wright (Kensington) <small>DIGITAL COPY</small> • District Manager <small>DIGITAL COPY</small> • Regional Manager <small>DIGITAL COPY</small> Attach TENIS gazettal history to file Strikethrough from District Proposals spreadsheets Create Conservation Commission summary
3	DIRECTOR, SCIENCE AND NATURE CONSERVATION/ DIRECTOR, PARKS AND VISITOR SERVICES	To note
4	C.I.S.	Please rename file/create new file Keyword: Activity: Subject: Free text:

Customer
Advice # 1

(MIDWEST REGION)
(SHARK BAY DISTRICT)

Customer Advices for Reserve Actions
1/02/2012 - 29/02/2012

(DEC FILE NO 2010/002364)

Shire of Shark Bay 1/02/2012 - 29/02/2012

Reserve No.	Land Description	DPI File No.	Volume/Folio	Action	Document No.	Registered	Street Name	Area	Public Plans
1695	Lot 132 on Deposited Plan 54332	01227-1890-09RO	3144-944	Amendment of Reserve to include Lot 301 on Deposited Plan 51888 and Lot 132 with its area being decreased to 468.8762 hectares	L848247	02/02/2012	Monkey Mia Road, Monkey Mia	468.8762 Ha	Shark Bay (250)
49108	Lot 302 on Deposited Plan 51888	50281-2007-01RO	0000-000 0000-000	Management Order to Shire of Shark Bay of Post Office Box 128, DENHAM 1. To be utilised for its designated purpose of "Effluent Disposal" only. 2. Power to lease (or sub-lease or licence) for the designated purpose is granted for the whole or any portion thereof for any term not exceeding ninety-nine (99) years from the date of the lease subject to the approval in writing of the Minister for Lands being first obtained to each and every lease or assignment of lease, pursuant also to the provisions of section 19 of the Land Administration Act 1997. for the designated purpose of "Effluent Disposal"	L848251	02/02/2012	Monkey Mia Road, Monkey Mia	3600 sqm	Shark Bay (250)
49108	Lot 302 on Deposited Plan 51888	50281-2007-01RO	0000-000	Reserve Creation for the designated purpose of "Effluent Disposal".	L848250	02/02/2012	Monkey Mia Road, Monkey Mia	3600 sqm	Shark Bay (250)

ACTION:

AMENDMENT TO RESERVE

TO INCLUDE LOT 301 ON DP 51888

(- 0.36ha)

CHANGES:

1) LOT 302 ON DP 51888
CREATED

2) THIS HAS CAUSED THE

DP FOR ~~LOT 301~~ #1686
TO BE RE-DRAWN

3) ~~LOT 301~~ NOW ~~KNOWN AS~~ LOT 301 ON DP 51888
#1686 DESCRIBED

TO LAND UNIT SECTION,

AMENDED ALL DATABASES INCLUDING
TENNIS AND DOCUMENTS ADDED TO
FILE.

R. O'Neil 13/6/12

WHITE FOLDER - 13/6/12 RD
SHAPEFILE - 18/6/12 RD
TENNIS - 13/6/12 RD
MAP INFO - 18/6/12 RD.

Customer
Advice
#2

(MIDWEST REGION)
SHARK BAY DISTRICT

Customer Advices for Reserve Actions
1/08/2012 - 31/08/2012

(DEC FILE NO 2010/002364)

Shire of Shark Bay 1/08/2012 - 31/08/2012

Reserve No.	Land Description	DPI File No.	Volume/Folio	Action	Document No.	Registered	Street Name	Area	Public Plans
13491	Lot 304 on Deposited Plan 189087	14158-1905-01RO	3012-544	Management Order to Shire of Shark Bay Post Office Box 126 DENHAM WA 6537 To be utilised for the designated purpose of "Community Centre" only; Power to lease (or sub-lease or licence) for the designated purpose is granted for the whole or any portion thereof for any term not exceeding twenty-one (21) years from the date of the lease subject to the approval in writing of the Minister for Lands being first obtained to each and every lease or assignment of lease, pursuant also to the provisions of section 19 of the Land Administration Act 1997. for the designated purpose of "Community Centre"	L954410	06/06/2012	Denham Rd	1727 sqm	Denham Townsllie 39.
13491	Lot 304 on Deposited Plan 189087	14158-1905-01RO	3012-544	?	L954409	06/06/2012	Denham Rd, Denham	1727 sqm	Denham Townsllie 39.10
1686	Lot 301 on Deposited Plan 51888	01227-1890-10RO	3161-996	Amendment of Reserve to To excise that part of Lot 301 on Deposited Plan 51888 as is now comprised in Lot 3000 on Deposited Plan 74107 and its area being reduced to 467.9586 hectares.	M025273	21/08/2012	Monkey Mia Rd, Monkey Mia	467.9586 Ha	Shark Bay (250)
49108	Lot 302 on Deposited Plan 51888	50281-2007-01RO	3161-997	Amendment of Reserve to Reserve 49108 to now comprise Lot 3000 on Deposited Plan 74107 in lieu of Lot 302 on Deposited Plan 51888 and its area being increased to 1.2776 hectares accordingly.	M025274	21/08/2012	Monkey Mia Road, Monkey Mia	1.2776 Ha	Shark Bay (250)

↳ Monkey Mia Reserve - Refer Advice

EXCISE PART LOT 301 ON DP 51888 AND IS NOW COMPRISED IN LOT 3000 ON DP 74107

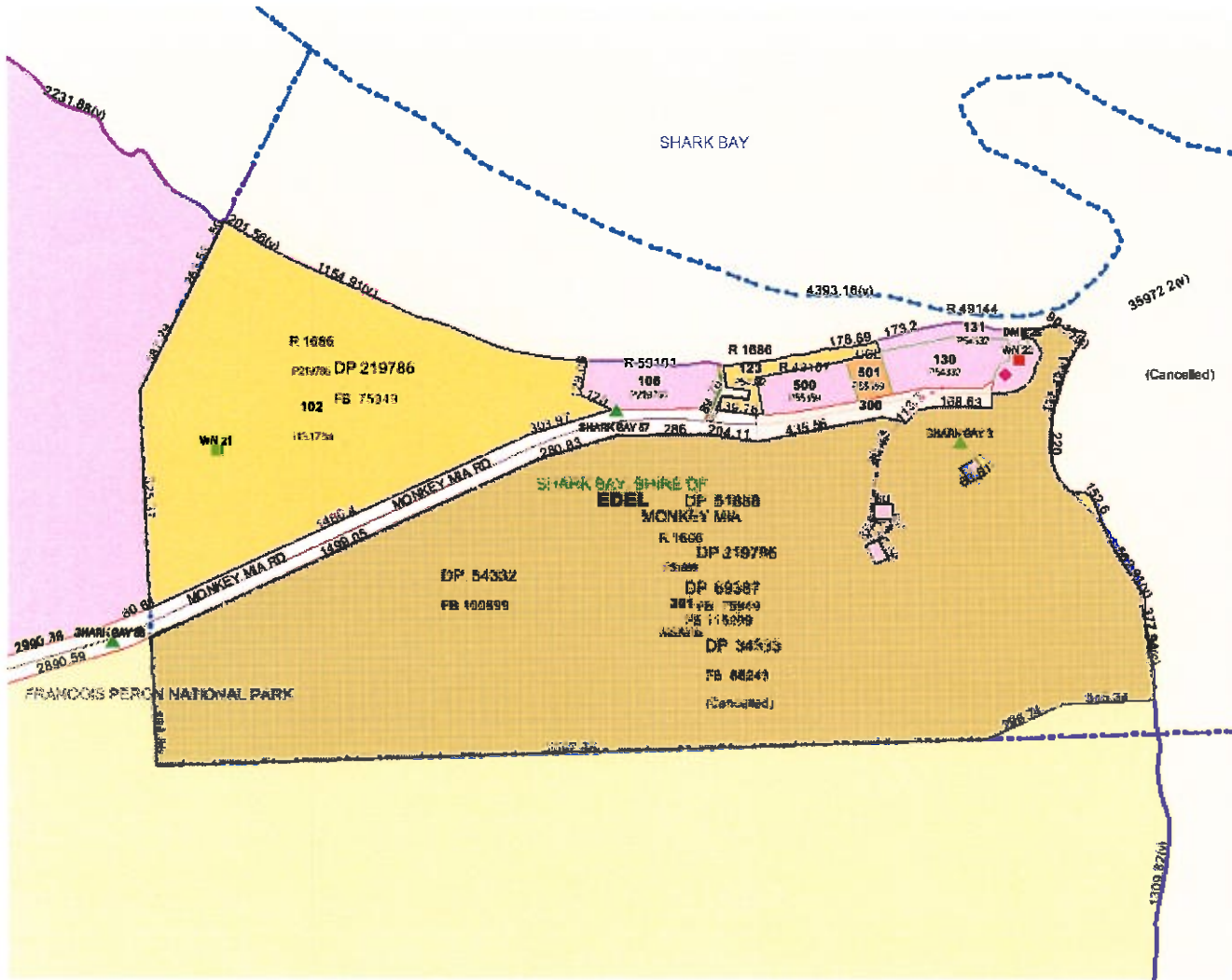
(- 0.9176 ha)

THIS EXCISION IS PART OF R49108 EFFLUENT DISPOSAL DEPOT/PLANT


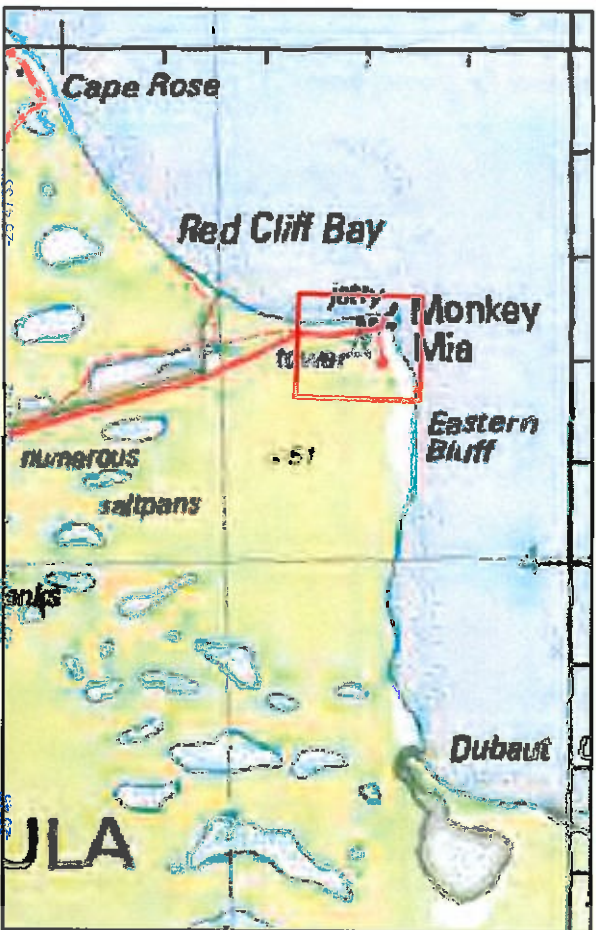
WHITE FOLDER - 5/2/13 RD
SHAPEFILE - 5/2/13 RD.
TENNIS - 5/2/13 RD.

TO: ANNE GREIG,
ALL DATABASES INCLUDING TENNIS AMENDED AS OF 21ST JANUARY, 2013.

ROB DORIA
TENURE SECTION
21/2/13.



MAP
Before Action
1



Greticule shown at 15 seconds intervals
Grid shown at 500 metre intervals

The Dept. of Environment and Conservation does not guarantee that this map is without flaw of any kind and disclaims all liability for any errors, loss or other consequence which may arise from relying on any information depicted. Roads and tracks on land managed by DEC may contain unmarked hazards and their surface condition is variable. Exercise caution and drive to conditions on all roads.

Produced at 13:44pm, on February 24, 2014