

## RESERVE ACTION SHEET: CONSERVATION RESERVES

**RESERVE No.** R11710

**LOCAL GOVERNMENT:** Shire of Waroona and City of Mandurah and Shire of Harvey

**NAME:** 'Yalgorup National Park'

**PURPOSE:** National Park

**VESTING:** Department of Biodiversity, Conservation and Attractions

**ACTION:** Addition of R45717, R53178, road closures and a UCL to R11710.

**Total Area:** 14132.6254 ha

**REASON FOR ACTION:** To consolidate the reserves known as Yalgorup National Park, R45717, R53178, closed roads and a UCL were added to the original Yalgorup National Park R11710.

**Date of amendment:** 12/01/2021

**Maps:** pages 256-258.

**Customer advice:** pages 343-346.

**Proposal Summary:** pages 311-312.

**Recommended IUCN classification:** 2

**Native Title:** N/A

1	<b>LAND UNIT LEADER</b>	To note	
2	<b>LAND UNIT</b>	Send scan of RAS, customer advice, Reserve Enquiry Detail and maps to:	
		<ul style="list-style-type: none"> <li>• Lisa Wright (Kensington) DIGITAL COPY</li> </ul>	VW 4/5
		<ul style="list-style-type: none"> <li>• District Manager DIGITAL COPY</li> </ul>	VW 4/5
		<ul style="list-style-type: none"> <li>• Regional Manager DIGITAL COPY</li> </ul>	VW 4/5
		<ul style="list-style-type: none"> <li>• Geoffrey Banks GIS Branch DIGITAL COPY</li> </ul>	VW 4/5
		Attach Landgate RED to file	VW 4/5
		Strikethrough from District Proposals spreadsheets	
		Create Conservation Commission summary	VW 4/5
		TENIS amendment	AG 4/5
3	<b>EXECUTIVE DIRECTOR, PARKS AND VISITOR SERVICES</b>	To note	
4	<b>C.I.S.</b>	Please rename file/create new file	N/A

## Reserve Details Report -11710

Reserve	11710	Legal Area (ha)	14132.6254
Name	YALGORUP NATIONAL PARK	Status	CURRENT
Type	N/A	Current Purpose	NATIONAL PARK
File Number	6617/08		
Notes	N/A		
Additional Reserve Information	RESERVE COMPRISES LOTS 2306 TO 2308, 6137 TO 6145, 500, 751, 1660, 5150, 1591, 5678, 4966, 8, 30, 236, 1014, 6087 & 2068, & LOTS 5809, 5956,4185,2275,2240,3045,2657,1000, 370 TO 372, 475 TO 478, 373 & 123 (O609041)		

Class	Responsible Agency	Date of Last Change
A	DEPARTMENT OF BIODIVERSITY, CONSERVATION AND ATTRACTIONS (SCLM)	26/03/2021

Management Order	Document Number
VEST CONSERVATION AND PARKS COMMISSION	O609039

Land Use
NATIONAL PARK

Local Government Authority
CITY OF MANDURAH
SHIRE OF HARVEY
SHIRE OF WAROONA

CLT Number	Parcel Identifier	Street Address, Suburb	File Number	PIN	Area (m <sup>2</sup> )
LR3014/594	Lot 123 On Deposited Plan 249814	No Street Address Information Available	N/A	445102	202695.057
LR3104/594	Lot 5678 On Plan 10856	No Street Address Information Available	06617-1908-06RO	540045	31564.583
LR3109/810	Lot 5809 On Plan 21809	No Street Address Information Available	02096-1997-01RO.	1186442	11055.393
LR3114/778	Lot 5956 On Diagram 87965	No Street Address Information Available	02096-1997-01RO.	1181661	207727

CLT Number	Parcel Identifier	Street Address, Suburb	File Number	PIN	Area (m <sup>2</sup> )
LR3143/475	Lot 751 On Deposited Plan 133076	340 Tims Thicket Road, BOUVARD 6211	06617-1908-06RO	444892	2428048.972
LR3143/476	Lot 1014 On Deposited Plan 202122	341 Tims Thicket Road, BOUVARD 6211	06617-1908-06RO	444891	3927438.129
LR3145/250	Lot 236 On Deposited Plan 302502	No Street Address Information Available	06617-1908-06RO	1065313	66522.139
LR3145/251	Lot 8 On Plan 15419	No Street Address Information Available	06617-1908-06RO	540871	13087.516
LR3145/252	Lot 30 On Plan 18647	No Street Address Information Available	06617-1908-06RO	1083869	162088.384
LR3145/254	Lot 500 On Deposited Plan 54468	No Street Address Information Available	06617-1908-06RO	11644647	1155265
LR3145/263	Lot 1660 On Diagram 37564	No Street Address Information Available	06617-1908-06RO	445552	19855
LR3145/264	Lot 5150 On Plan 10120	No Street Address Information Available	06617-1908-06RO	1039861,445569	66349.828
LR3145/265	Lot 1591 On Diagram 25761	No Street Address Information Available	06617-1908-06RO	445562	5687.374
LR3145/267	Lot 4966 On Diagram 30278	No Street Address Information Available	06617-1908-06RO	541231	101445.726
LR3145/268	Lot 6087 On Deposited Plan 221349	No Street Address Information Available	06617-1908-06RO	1349323	100921.618
LR3145/277	Lot 2306 On Deposited Plan 28841	No Street Address Information Available	06617-1908-06RO	11657419	7249138
LR3145/278	Lot 2307 On Deposited Plan 28841	No Street Address Information Available	06617-1908-06RO	11657418	2010818.248

CLT Number	Parcel Identifier	Street Address, Suburb	File Number	PIN	Area (m <sup>2</sup> )
LR3145/279	Lot 2308 On Deposited Plan 28841	No Street Address Information Available	06617- 1908- 06RO	11657417	6568929.528
LR3145/280	Lot 6137 On Deposited Plan 28841	No Street Address Information Available	06617- 1908- 06RO	11657416	11238095.629
LR3145/281	Lot 6138 On Deposited Plan 28841	No Street Address Information Available	06617- 1908- 06RO	11657411	36053469.522
LR3145/282	Lot 6139 On Deposited Plan 28841	No Street Address Information Available	06617- 1908- 06RO	11657415	4296699.292
LR3145/283	Lot 6140 On Deposited Plan 28841	No Street Address Information Available	06617- 1908- 06RO	11657414	1914813.794
LR3145/284	Lot 6141 On Deposited Plan 28841	No Street Address Information Available	06617- 1908- 06RO	11657413	1697979.451
LR3145/285	Lot 6142 On Deposited Plan 28841	No Street Address Information Available	06617- 1908- 06RO	11657428	2271228.86
LR3145/286	Lot 6143 On Deposited Plan 28841	No Street Address Information Available	06617- 1908- 06RO	11657409	41128521.576
LR3145/287	Lot 6144 On Deposited Plan 28841	No Street Address Information Available	06617- 1908- 06RO	11657410	3589305.717
LR3145/288	Lot 6145 On Deposited Plan 28841	No Street Address Information Available	06617- 1908- 06RO	11657412	4512614
LR3145/289	Lot 2068 On Deposited Plan 193208	220 Mount John Road, HERRON 6211	06617- 1908- 06RO	1204945	41300
LR3168/904	Lot 4185 On Deposited Plan 152589	No Street Address Information Available	06617- 1908	446071	215817.077

CLT Number	Parcel Identifier	Street Address, Suburb	File Number	PIN	Area (m <sup>2</sup> )
LR3168/905	Lot 2275 On Deposited Plan 128612	No Street Address Information Available	06617-1908	445545	2833406.142
LR3168/906	Lot 2240 On Deposited Plan 126969	No Street Address Information Available	06617-1908	445142	404782.974
LR3168/907	Lot 3045 On Deposited Plan 89915	No Street Address Information Available	06617-1908	445547	2455676.163
LR3168/907	Lot 2657 On Deposited Plan 135701	No Street Address Information Available	06617-1908	445546,445549	2214444.84
LR3168/908	Lot 1000 On Deposited Plan 29652	No Street Address Information Available	06617-1908	1382859,1382862	1896564
LR3172/880	Lot 370 On Deposited Plan 415049	No Street Address Information Available	06617-1908-01RO	12345919	135777
LR3172/881	Lot 371 On Deposited Plan 415049	No Street Address Information Available	06617-1908-01RO	12345920	3669
LR3172/882	Lot 372 On Deposited Plan 415052	No Street Address Information Available	06617-1908-01RO	12345926	91806
LR3172/883	Lot 475 On Deposited Plan 415053	No Street Address Information Available	06617-1908-01RO	12345928	10266
LR3172/884	Lot 476 On Deposited Plan 415054	No Street Address Information Available	06617-1908-01RO	12345930	6942
LR3172/885	Lot 477 On Deposited Plan 415055	No Street Address Information Available	06617-1908-01RO	12345938	30201
LR3172/886	Lot 478 On Deposited Plan 415055	No Street Address Information Available	06617-1908-01RO	12345937	51260

CLT Number	Parcel Identifier	Street Address, Suburb	File Number	PIN	Area (m <sup>2</sup> )
LR3172/888	Lot 373 On Deposited Plan 415056	No Street Address Information Available	06617-1908-01RO	12499304	37168

Previous Certificates of Title	Status
CL370/1940	Cancelled
LR3031/962	Cancelled
LR3096/279	Cancelled
LR3096/289	Cancelled

Document Number/Gazette Page	Date	Type	Text
O609038	12/01/2021	Vesting Revoked	REVOKED
O609039	12/01/2021	Current Vesting	VEST CONSERVATION AND PARKS COMMISSION
O609040	12/01/2021	Historical Area	14075.6828
O609041	12/01/2021	Current Area	14132.6254
K139896	01/05/2007	Historical Area	13052.3394
F100388	02/02/1993	Historical Vesting	MANAGEMENT ORDER NATIONAL PARKS AND NATURE CONSERVATION AUTHORITY
F100388	02/02/1993	Historical Vesting	MANAGEMENT ORDER NATIONAL PARKS AND NATURE CONSERVATION AUTHORITY
881	29/01/1993	Historical Area	10424.6270
881	29/01/1993	Location	WELLINGTON LOCS 5181,5240,5271,5279,2443,4470,4792 3322,4910,3121,5003,1818,1944,2731,3015,4471, 4631,4630,4981,1537,1180,1395,5128,5334,5524,5578
497	31/01/1992	Formerly	WELLINGTON LOCS 1944,5181,5240,5271,5279,2443,4470 4792,3322,4910,3121,5003,1818,2731,3015,4471,4631, 4630,4981,1537,1180,1395,5128,5334.
497	31/01/1992	Historical Area	ABOUT 10425.2308
497	31/01/1992	Public Plan	MANDURAH 10 1.4; MYALUP 02 04.17; YALGORUP 01.01 > LAKE PRESTON NE, LAKE CLIFTON SE, NE 1:25000 MANDURAH SE & PT SW, LAKE CLIFTON NE & PT NW
497	31/01/1992	Survey Number	RES P:65; P:16855
4782	14/09/1990	Historical Area	9348.3676 (REDUCED BY ROAD NO.492)
N/A	09/12/1982	Historical Area	9355.8891 INCLUDE LOC 5334 - ACT 118 OF 1982
4517	01/12/1978	Historical Area	ABT 9079.1184
N/A	03/06/1976	Historical Vesting	CONT NATIONAL PARKS AUTHORITY OF W A ACT 19 - 1976

Document Number/Gazette Page	Date	Type	Text
1394	23/05/1975	Area Increased by	ABT8917.4711
1146	18/04/1975	Area Increased by	ABT 8816.9216
3036	11/08/1972	Boards	APPOINTED
3036	01/08/1972	Vesting Revoked	VESTING GAZ:26.01.1968 P152 REVOKED
1167	19/05/1972	Historical Class	ADDITIONAL AREA CLASSIFIED "A"
1180	19/05/1972	Area Increased by	ABT 21591.0.0
2352	02/07/1971	Historical Class	ADDITIONAL AREA CLASSIFIED "A"
2368	02/07/1971	Area Increased by	ABT 21417.0.0
303	29/01/1971	Area Increased by	ABT 9017.0.0 ACT 105 - 1970
154	23/01/1970	Area Increased by	ABT 8961.0.0 ACT 105 - 1969
1590	30/05/1969	Historical Class	ADDITIONAL AREA CLASSIFIED "A"
1600	30/05/1969	Area Increased by	ABT 8913.0.0
2887	27/09/1968	Area Reduced by	ABT 7677.3.31 BY RD.13736
2447	16/08/1968	Historical Name	YALGORUP NATIONAL PARK
149	26/01/1968	Class	A
152	26/01/1968	Historical Vesting	VEST NATIONAL PARKS BOARD OF WESTERN AUSTRALIA
167	26/01/1968	Current Purpose	NATIONAL PARK
1709	30/06/1967	Area Increased by	7683.2.3
591	03/03/1967	Area Increased by	5933.2.3
2568	26/08/1960	Area Reduced by	ABT 4895.0.0
240	09/02/1917	Leasing	TENDERS
208	05/02/1909	Historical Class	C
208	05/02/1909	Historical Purposes	PARKLANDS
208	05/02/1909	Original Gazettal and page	ORIGINAL GAZETTE
N/A	05/02/1909	Correspondence File Number	6617/08
N/A	05/02/1909	Original Area	ABT 4900.0.0

Document Number/Gazette Page	Date	Type	Text
N/A	05/02/1909	Street Name	LAKE PRESTON RD
N/A	N/A	Comment	LAKES CLIFTON & PRESTON
A000001A	N/A	Current Name	YALGORUP NATIONAL PARK
N/A	N/A	Area Increased by	5100.0.0

date: Apr 22, 2021, 2:45:09 PM



Reserve No.	Land Description	DPLH File No.	Volume/Folio	Action	Document No.	Registered	Street Name	Area	Public Plans
[11710]	Lot 5678 on Plan 10856	06617-1908	3104-594	Order for Addition of Land to Certain Class 'A' Reserves to & area = 14132.6254 Hectares	O609041	12/01/2021	Yalgorup National Park	14132.6254 Ha	
	Lot 751 on Deposited Plan 133076		3143-475						
	Lot 1014 on Deposited Plan 202122		3143-476						
	Lot 236 on Deposited Plan 302502		3145-250						
	Lot 8 on Plan 15419		3145-251						
	Lot 30 on Plan 18647		3145-252						
	Lot 500 on Deposited Plan 54468		3145-254						
	Lot 1660 on Diagram 37564		3145-263						
	Lot 5150 on Plan 10120		3145-264						
	Lot 1591 on Diagram 25761		3145-265						
	Lot 4966 on Diagram 30278		3145-267						
	Lot 6087 on Deposited Plan 221349		3145-268						
	Lot 2306 on Deposited Plan 28841		3145-277						
	Lot 2307 on Deposited Plan 28841		3145-278						
	Lot 2308 on Deposited Plan 28841		3145-279						
	Lot 6137 on Deposited Plan 28841		3145-280						
	Lot 6138 on Deposited Plan 28841		3145-281						
	Lot 6139 on Deposited Plan 28841		3145-282						
	Lot 6140 on Deposited Plan 28841		3145-283						
	Lot 6141 on Deposited Plan 28841		3145-284						

**Commented [MH2]:** Additions to Yalgorup National Park (amalgamation of Reserves 45717 & 53178 to R11710).

PTO L<sub>0</sub>

**Customer Advices for Reserve Actions  
1/03/2021 - 31/03/2021**

**City of Mandurah 1/03/2021 - 31/03/2021**

Reserve No.	Land Description	DPLH File No.	Volume/Folio	Action	Document No.	Registered	Street Name	Area	Public Plans
11710	Lot 6142 on Deposited Plan 28841	06617-1908	3145-285	Order for Addition of Land to Certain Class 'A' Reserves to & area = 14132.6254 Hectares	O609041	12/01/2021	Yalgorup National Park	14132.6254 Ha	
	Lot 6143 on Deposited Plan 28841		3145-286						
	Lot 6144 on Deposited Plan 28841		3145-287						
	Lot 6145 on Deposited Plan 28841		3145-288						
	Lot 2068 on Deposited Plan 193208		3145-289						
	Lot 5809 on Plan 21809		3109-810						
	Lot 5956 on Diagram 87965		3114-778						
	Lot 4185 on Deposited Plan 152589		3168-904						
	Lot 2275 on Deposited Plan 128612		3168-905						
	Lot 2240 on Deposited Plan 126969		3168-906						
	Lot 3045 on Deposited Plan 89915		3168-907						
	Lot 2657 on Deposited Plan 135701		3168-907						
	Lot 1000 on Deposited Plan 29652		3168-908						

**Customer Advices for Reserve Actions  
1/03/2021 - 31/03/2021**

**City of Mandurah 1/03/2021 - 31/03/2021**

Reserve No.	Land Description	DPLH File No.	Volume/Folio	Action	Document No.	Registered	Street Name	Area	Public Plans
45717	Lot 5809 on Plan 21809	06617-1908	3109-810	Amalgamation Order for Certain Class 'A' Reserves to & area = 14075.6828 Hectares	0609040	12/01/2021	Yalgorup National Park	14075.6828 Ha	
45717	Lot 5956 on Diagram 87965		3114-778						
53178	Lot 4185 on Deposited Plan 152589		3168-904						
53178	Lot 2275 on Deposited Plan 128612		3168-905						
53178	Lot 2240 on Deposited Plan 126969		3168-906						
53178	Lot 3045 on Deposited Plan 89915		3168-907						
53178	Lot 2657 on Deposited Plan 135701		3168-907						
53178	Lot 1000 on Deposited Plan 29652		3168-908						
45717	Lot 5809 on Plan 21809	06617-1908	3109-810						Amalgamation Order for Certain Class 'A' Reserves to & area = 14075.6828 Hectares
45717	Lot 5956 on Diagram 87965		3114-778						
53178	Lot 4185 on Deposited Plan 152589		3168-904						
53178	Lot 2275 on Deposited Plan 128612		3168-905						
53178	Lot 2240 on Deposited Plan 126969		3168-906						
53178	Lot 3045 on Deposited Plan 89915		3168-907						
53178	Lot 2657 on Deposited Plan 135701		3168-907						
53178	Lot 1000 on Deposited Plan 29652		3168-908						

**Customer Advices for Road Actions  
1/03/2021 - 31/03/2021**




**City of Mandurah 1/03/2021 - 31/03/2021**

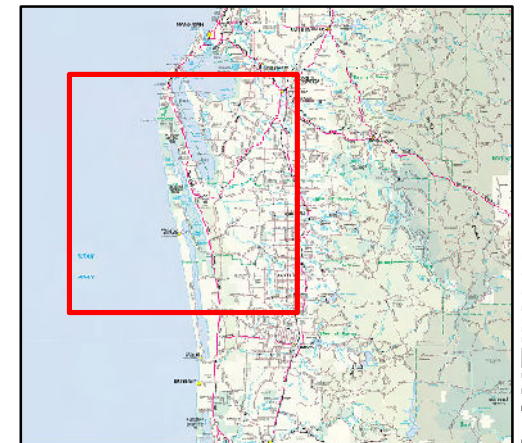
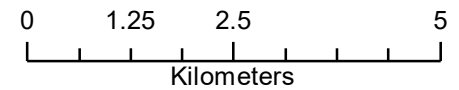
Road Name	Land Description	Action Type	DPLH File No.	Document No.	Registered	Purpose	Public Plans
unnamed	unnamed road, Clifton, now depicted as Lot 370 on Deposited Plan 415049 unnamed road, Clifton, now depicted as Lot 371 on Deposited Plan 415049	Road Closure	06617-1908	O609025	12/01/2021	closure	
unnamed	unnamed road, Clifton, now depicted as Lot 372 on Deposited Plan 415052	Road Closure	06617-1908	O609027	12/01/2021	closure	
unnamed	unnamed road, Clifton, now depicted as Lot 373 on Deposited Plan 415056	Road Closure	06617-1908	O609035	12/01/2021	closure	
unnamed	unnamed road, Clifton, now depicted as Lot 475 on Deposited Plan 415053	Road Closure	06617-1908	O609029	12/01/2021	closure	
unnamed	unnamed road, Clifton, now depicted as Lot 476 on Deposited Plan 415054	Road Closure	06617-1908	O609031	12/01/2021	closure	
unnamed	unnamed road, Clifton, now depicted as Lot 477 on Deposited Plan 415055 unnamed road, Clifton, now depicted as Lot 478 on Deposited Plan 415055	Road Closure	06617-1908	O609033	12/01/2021	closure	

**Commented [MH1]:** Linked to the additions to Yalgorup National Park.

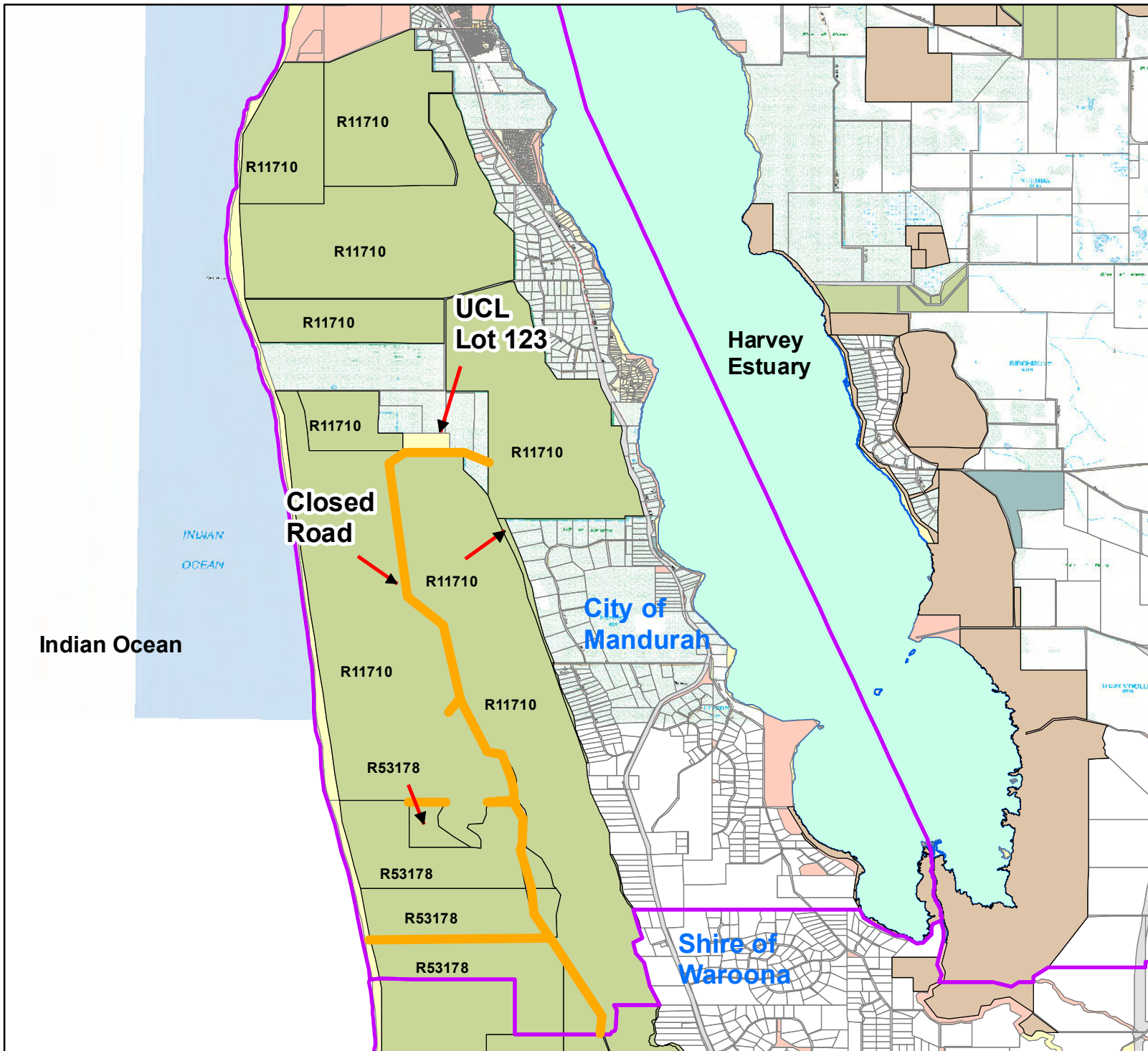
# PROPOSED ADDITIONS TO YALGORUP NATIONAL PARK Map 1

## Closed Roads and Amalgamation

-  Yalgorup National Park
-  Closed Road
-  UCL Lot 123






ATTACHMENT 1

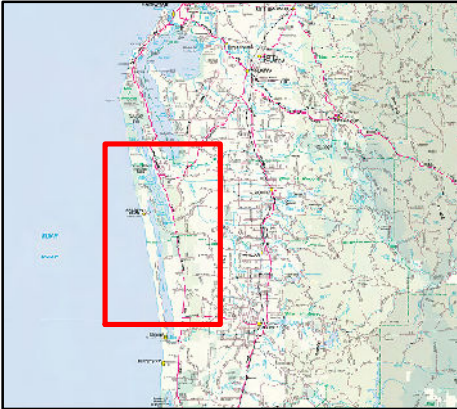
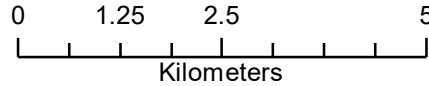


The DBCA does not guarantee that this map is without flaw of any kind and disclaims all liability for any errors, loss or other consequence which may arise from relying on any information depicted.

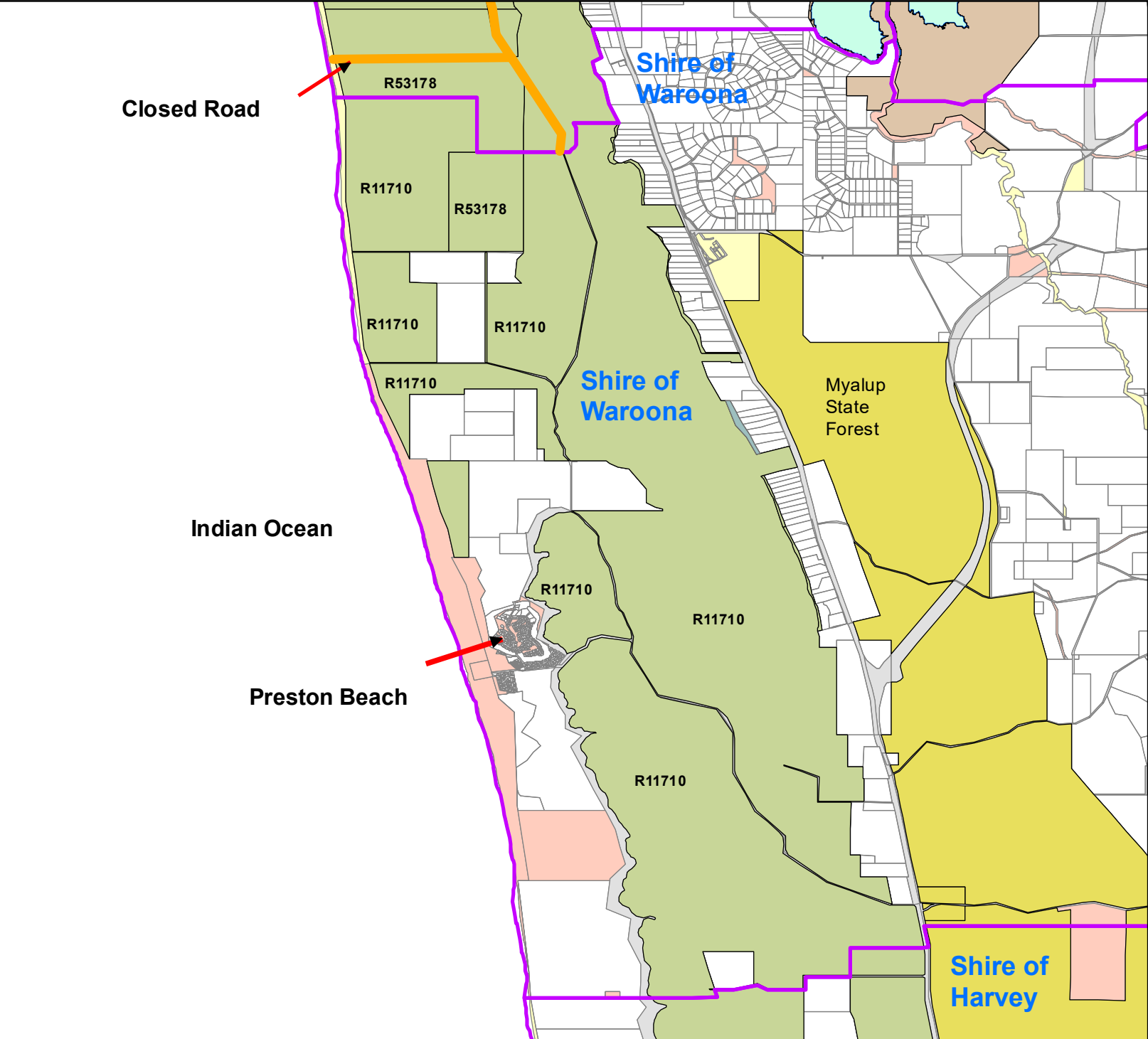
**PROPOSED ADDITIONS  
TO YALGORUP  
NATIONAL PARK  
Map 2**

**Closed Roads  
and Amalgamation**

-  Yalgorup National Park
-  Closed Road
-  Myalup State Forest




**ATTACHMENT 2**

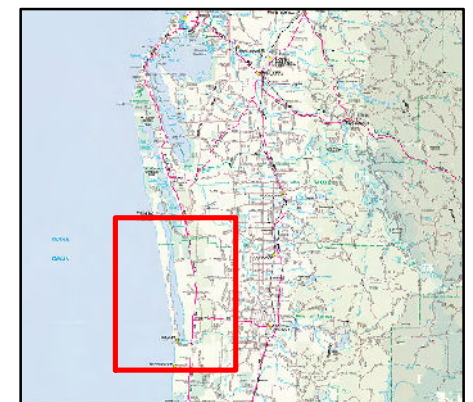
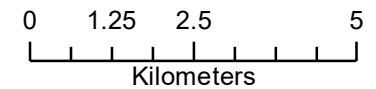


The DBCA does not guarantee that this map is without flaw of any kind and disclaims all liability for any errors, loss or other consequence which may arise from relying on any information depicted.

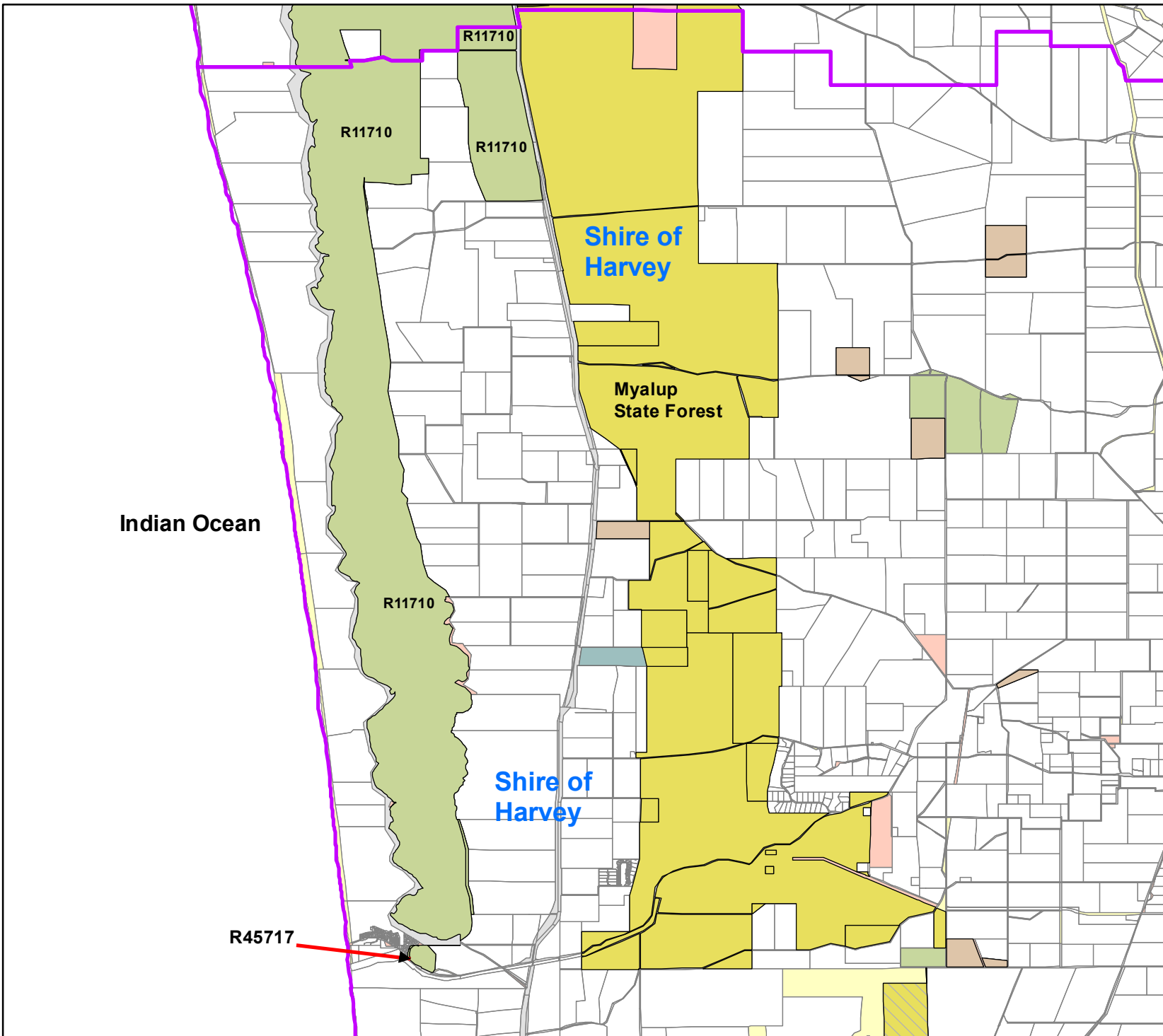
# PROPOSED ADDITIONS TO YALGORUP NATIONAL PARK Map 3

## Closed Roads and Amalgamation

-  Yalgorup National Park
-  Myalup State Forest



ATTACHMENT 3



The DBCA does not guarantee that this map is without flaw of any kind and disclaims all liability for any errors, loss or other consequence which may arise from relying on any information depicted.