

RESERVE ACTION SHEET: CONSERVATION RESERVES

RESERVE No. 17804

LOCAL GOVERNMENT: Shire of Coolgardie

NAME: Cave Hill Nature Reserve

PURPOSE: Conservation Park

VESTING: Conservation Commission

ACTION

Transfer of Reserve 17804 to the Conservation Commission of Western Australia.

Total Area: 202.3ha

REASON FOR ACTION

The Department of Water has undertaken a review of all their water reserves and are seeking to rationalisation their management responsibilities. As part of this process Reserve 17804 was identified as surplus to their department's requirements. Reserve 17804 had previously been identified by DEC for addition to the conservation estate.

DEC has been managing Reserve 17804, known as Cave Hill Nature Reserve, since 2004 when upgrades were undertaken to improve camping at the reserve. The upgrades were completed in anticipation of vesting of Reserve 17804 and the surrounding UCL in the Conservation Commission. The vesting was postponed as Native Title needed to be resolved over the UCL portion.

On the 18 August 2012 Reserve 17804's management was transferred to the Conservation Commission. Native Title still needs to be addressed over the UCL additions proposed in 2000.

Date of amendment: 18/8/2012

Maps: 3-4

Customer advice: 44

Proposal Summary: 5

IUCN classification:

1	LAND UNIT LEADER	To note	<i>KSd 26/3/13</i>
2	LAND UNIT	Send copies of advice and maps to: <ul style="list-style-type: none"> • Lisa Wright (Kensington) DIGITAL COPY • District Manager DIGITAL COPY • Regional Manager DIGITAL COPY Attach TENIS gazettal history to file Delete from District Proposals spreadsheets Create Conservation Commission summary	<i>NW 26/3/13</i> <i>NW 26/3/13</i> <i>NW 26/3/13</i> <i>NW 26/3/13</i> <i>NW 26/3/13</i> <i>NW 26/3/13</i>
3	DIRECTOR, PARKS AND VISITOR SERVICES	To note	
4	C.I.S.	Please rename file/create new file Keyword: Activity: Subject: Free text:	

Customer Advises for Reserve Actions
1/09/2012 - 30/09/2012

(GOLDFIELDS REGION)
Shire of Coolgardie 1/09/2012 - 30/09/2012

(DEC FILE 2011/008073)

Reserve No.	Land Description	DPI File No.	Volume/Folio	Action	Document No.	Registered	Street Name	Area	Public Plans
17804	Lot 127 on Deposited Plan 193877	01684-1921-02RO	3111-951 3111-951	Change of Purpose to "Conservation Park"	L996064	18/07/2012		202.3428 Ha	Boorabbin 1:250000
17804	Lot 127 on Deposited Plan 193877	01684-1921-02RO	3111-951 3111-951 3111-951	Management Order to Conservation Commission of Western Australia. Locked Bag 104 Bentley Delivery Centre WA 6983 for the designated purpose of "Conservation Park"	L996065	18/07/2012		202.3428 Ha	Boorabbin 1:250000
17804	Lot 127 on Deposited Plan 193877	01684-1921-02RO	3111-951 3111-951	?	L996063	18/07/2012		202.3428 Ha	Boorabbin 1:250000
3210	Lot 333 on Deposited Plan 45789	05583-1910-02RO	3133-716 3133-716	Reserve Cancellation "Water"	L996061	18/07/2012	Coolgardie-Esperance Highway	100.5357 Ha	Widgiemootha 1:250000
3210	Lot 333 on Deposited Plan 45789	05583-1910-02RO	3133-716 3133-716	?	L996060	18/07/2012	Coolgardie-Esperance Highway	100.5357 Ha	Widgiemootha 1:250000
3306	Lot 2434 on Deposited Plan 33374	00892-1990-02RO	3129-431	Change of Purpose to "Parkland"	M012275	07/08/2012	64 Taylor Street, Coolgardie	7.7366 Ha	Coolgardie 02.09.11
3306	Lot 2434 on Deposited Plan 33374	00892-1990-02RO	3129-431 3129-431	Management Order to Shire of Coolgardie of PO Box 136, Kambalda, WA, 6442. To be utilised for "Parkland" only, for the designated purpose of "parkland"	M012276	07/08/2012	64 Taylor Street, Coolgardie	7.7366 Ha	Coolgardie 02.09.11
3306	Lot 2434 on Deposited Plan 33374	00892-1990-02RO	3129-431	?	M012274	07/08/2012	64 Taylor Street, Coolgardie	7.7366 Ha	Coolgardie 02.09.11

NEW

R17804 - CHANGE OF PURPOSE

NOW " CONSERVATION PARK"

FROM V V A R C

(+202.3428 ha)

WHITE FOLDER - 22/2/13 RD
SHAPE FILE - 22/2/13 RD
TENIS - 22/2/13 RD

MAPINFO - UNAVAILABLE FOR INPUT
SINCE 21ST JAN, 2013.

TO: BOB HO,
ALL DATABASES INCLUDING
TENIS HAVE BEEN AMENDED
RELEVANT DOCUMENTS ADDED
TO THIS FILE

ROB DORIA
TENURE SECT. 25/3/13

Reserve 17804 Shire of Coolgardie

Legend

Threatened and Priority Fauna

- ▲ Threatened
- ▲ Specially Protected
- ▲ Priority

Threatened and Priority Flora

- ⊕ Extinct
- Priority
- Rare


- R17804 Proposed Cave Hill Conservation Park
- Unallocated Crown Land



1:11,362 (A4)



Projection: Universal Transverse Mercator
MGA Zone 50, Datum: GDA84



Graticule shown at 2 minutes intervals
Grid shown at 2000 metre intervals

The Dept. of Environment and Conservation does not guarantee that this map is without flaw of any kind and disclaims all liability for any errors, loss or other consequence which may arise from relying on any information depicted.

Roads and tracks on land managed by DEC may contain unmarked hazards and their surface condition is variable. Exercise caution and drive to conditions on all roads.

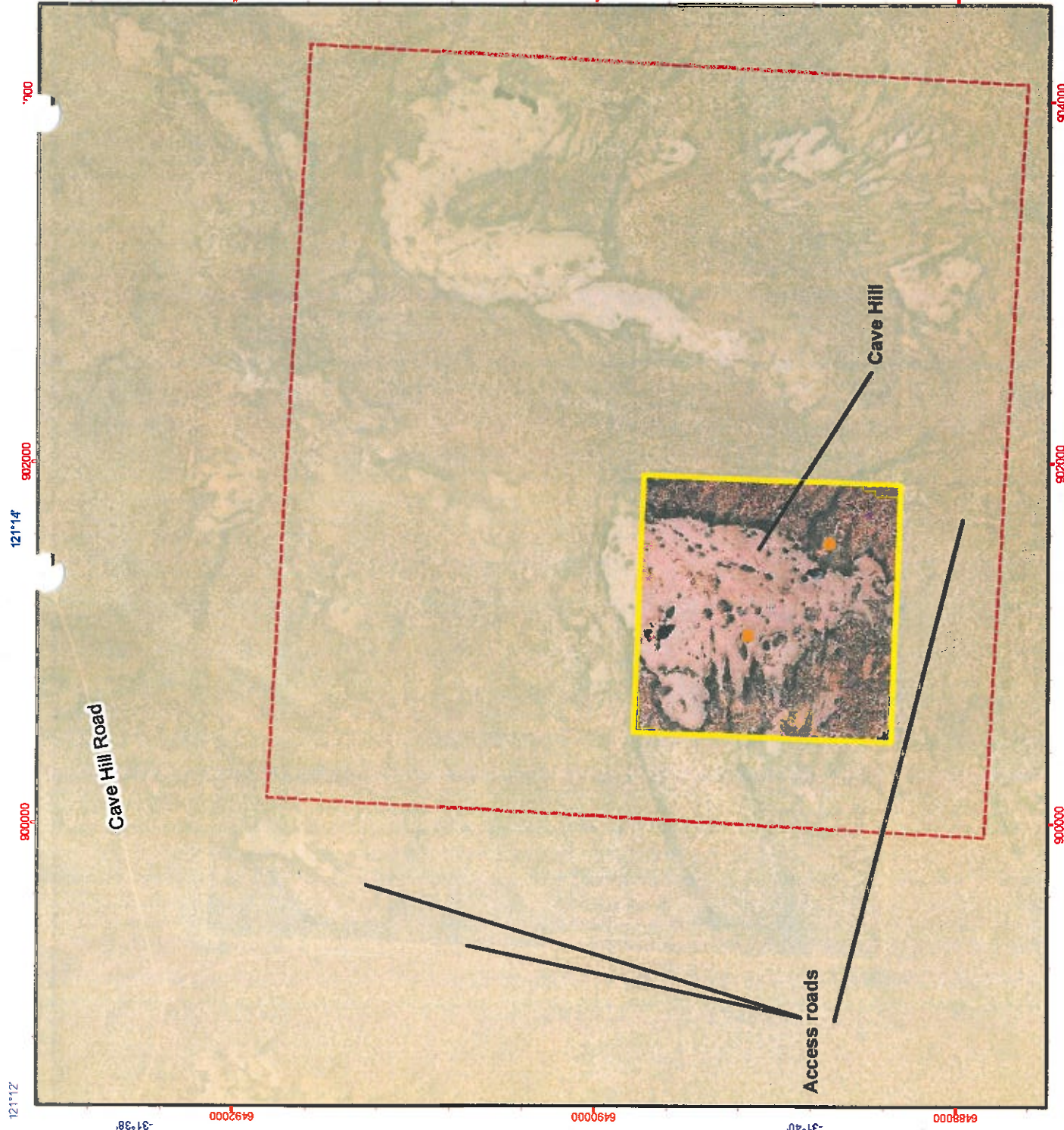
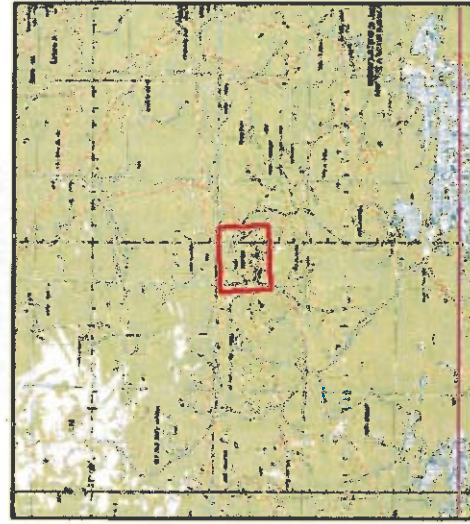


Department of Environment and Conservation
Our environment, our future

Produced by Nicola Mincham,
Department of Environment and Conservation
Produced at 9:15am, on September 8, 2011

Reserve 17804 and UCL Proposed Cave Hill Conservation Park Shire of Coolgardie

- Legend**
- Threatened and Priority Fauna
 - ▲ Threatened
 - ▲ Specially Protected
 - ▲ Priority
 - Threatened and Priority Flora
 - + Extinct
 - Priority
 - Rare
 - Proposed reserves
 - ▭ R17804 Proposed Cave Hill Conservation Park
 - ▭ Unallocated Crown Land




 Department of Environment and Conservation
 Our environment. our future.

Produced by Nicole Mincham,
 Department of Environment and Conservation
 Produced at 9:15am, on September 8, 2011

Grid shown at 2 minute intervals
 Grid shown at 2000 metre intervals
 The Dept. of Environment and Conservation does not guarantee that this map is without flaw of any kind and disclaims all liability for any errors, loss or other consequences which may arise from relying on any information depicted. Roads and tracks on land managed by DEC may contain unmarked hazards and their surface condition is variable. Exercise caution and drive to conditions on all roads.